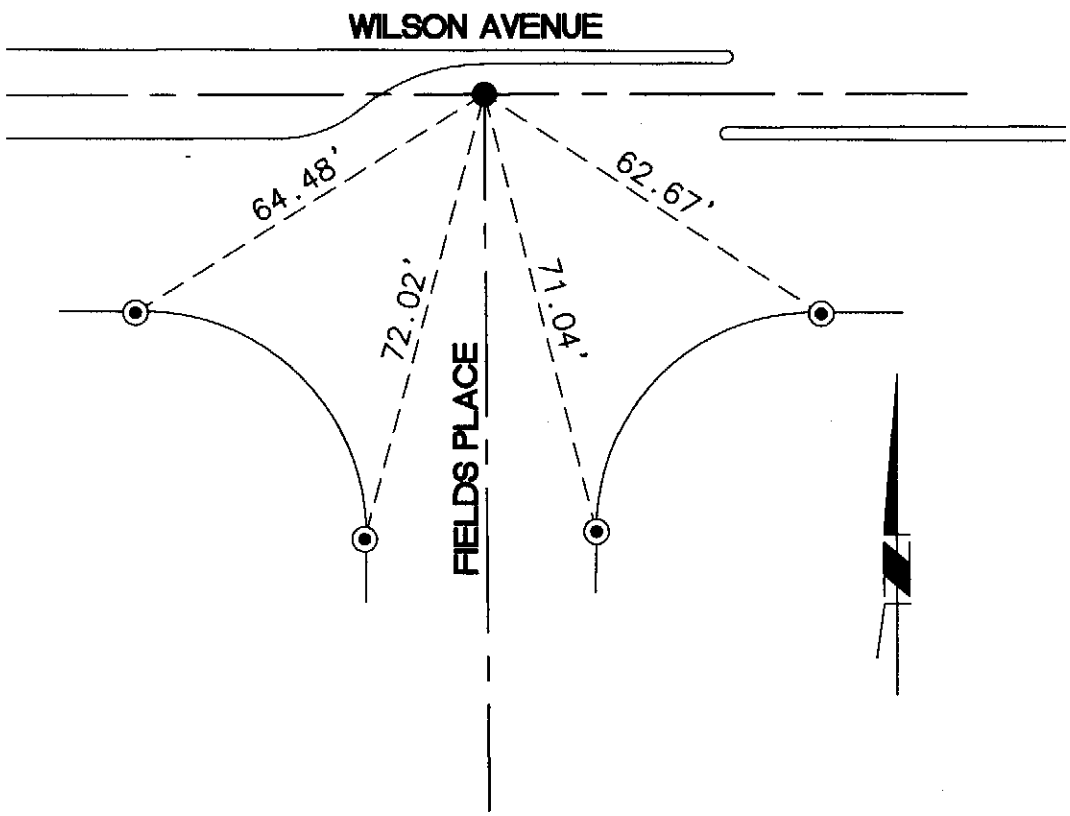

● FOUND 1" I.P. P/PLUG RCE 13191 FLUSH, NO REF. IN LIEU OF 1" I.P. XXXXX
PER TRACT MAP 14759-1, M.B. 308/82-88
RESET 1" I.P. TAGGED LS 7754 FLUSH AFTER CONSTRUCTION

◉ FOUND LEAD & TACK IN TOP OF CURB

LICENSED LAND SURVEYOR
STEVEN R. DAWSON
No. 7754
Exp. 12-31-11
STATE OF CALIFORNIA

city of rancho cucamonga — STREET TIE	Capital
BASELINE SURVEYING, INC. LAND SURVEYING 7740 HYSSOP DRIVE * RANCHO CUCAMONGA, CA 91739 PHONE: 909-646-3560 FAX: 909-989-1627	WILSON AVENUE & FIELDS PLACE
L.S.	FIELD REVIEW Corey Dawson DATE 1/14/10
L.S. No. 7754 DATE 12/15/09	TIE BOOK 28 PAGE 1

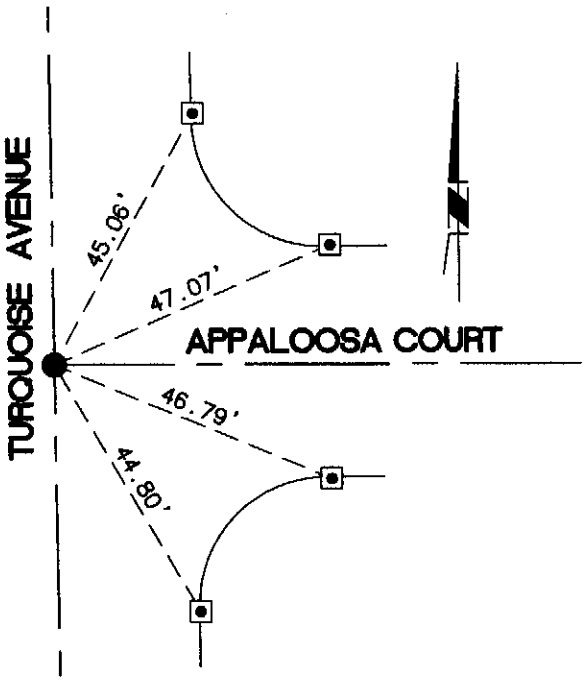

● FOUND 1" I.P. W/RCE 17788 TAG FLUSH, PER TRACT MAP 9358, M.B. 136/86-88
SET MAG NAIL & WASHER STAMPED LS 7754 OVER MONUMENT AFTER PAVING

⊡ FOUND CONCRETE NAIL IN TOP OF CURB.

LICENSED LAND SURVEYOR
STEVEN R. DAWSON
No. 7754
Exp. 12-31-11
STATE OF CALIFORNIA

city of rancho cucamonga — STREET TIE	Capital
BASELINE SURVEYING, INC. LAND SURVEYING 7740 HYSSOP DRIVE * RANCHO CUCAMONGA, CA 91739 PHONE: 909-646-3560 FAX: 909-989-1627	TURQUOISE AVENUE & APPALOOSA COURT
L.S.	FIELD REVIEW C. Dawson DATE 1/14/10
L.S. No. 7754 DATE 1/4/10	TIE BOOK 28 PAGE 2

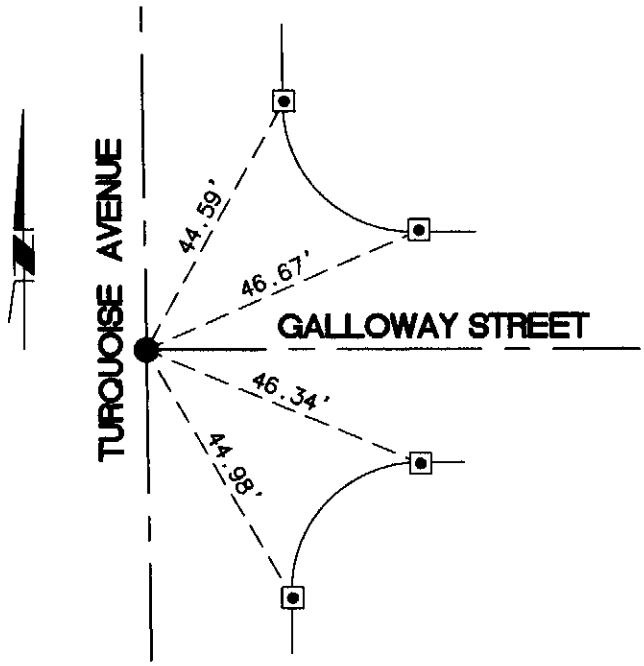

● FOUND 1" I.P. W/RCE 17788 TAG FLUSH, PER TRACT MAP 9358, M.B. 136/86-88
SET MAG NAIL & LS 7754 WASHER FLUSH OVER MONUMENT AFTER PAVING

⊡ FOUND CONCRETE NAIL IN TOP OF CURB.

LICENSED LAND SURVEYOR
STEVEN R. DAWSON
No. 7754
Exp. 12-31-11
STATE OF CALIFORNIA

city of rancho cucamonga — STREET TIE	Capital
BASELINE SURVEYING, INC. LAND SURVEYING 7740 HYSSOP DRIVE * RANCHO CUCAMONGA, CA 91739 PHONE: 909-646-3560 FAX: 909-989-1627	TURQUOISE AVENUE & GALLOWAY STREET
L.S.	FIELD REVIEW Cathy Dawson DATE 1/14/10
L.S. No. 7754 DATE 1/4/10	TIE BOOK 28 PAGE 3

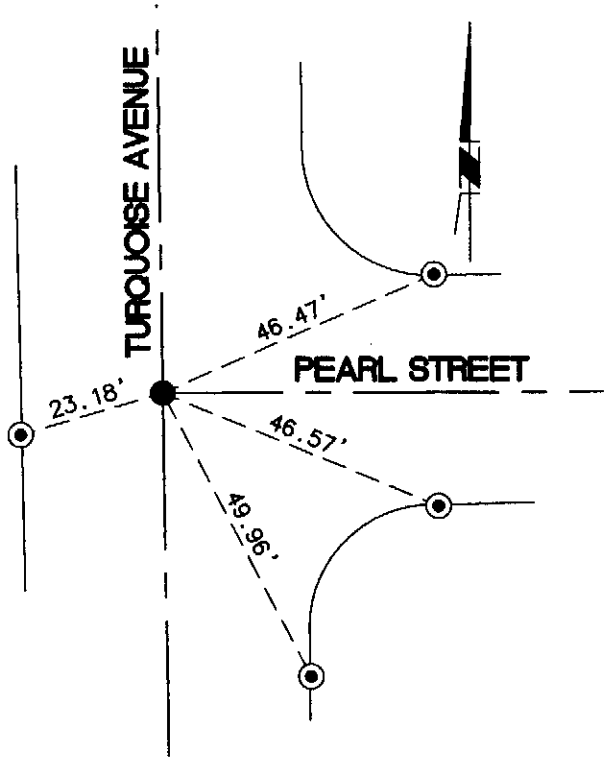

● FOUND 1" I.P. W/RCE 8205 TAG FLUSH, PER TRACT MAP 8054, M.B. 103/55-56
SET MAG NAIL & LS 7754 WASHER FLUSH OVER MONUMENT AFTER PAVING

◉ FOUND LEAD & TACK IN TOP OF CURB.

LICENSED LAND SURVEYOR
STEVEN R. DAWSON
No. 7754
Exp. 12-31-11
STATE OF CALIFORNIA

city of rancho cucamonga — STREET TIE	Capital
BASELINE SURVEYING, INC. LAND SURVEYING 7740 HYSSOP DRIVE * RANCHO CUCAMONGA, CA 91739 PHONE: 909-646-3560 FAX: 909-989-1627	TURQUOISE AVENUE & PEARL STREET
L.S.	FIELD REVIEW Cathy Dawson DATE 1/14/10
L.S. No. 7754 DATE 1/4/10	TIE BOOK 28 PAGE 4

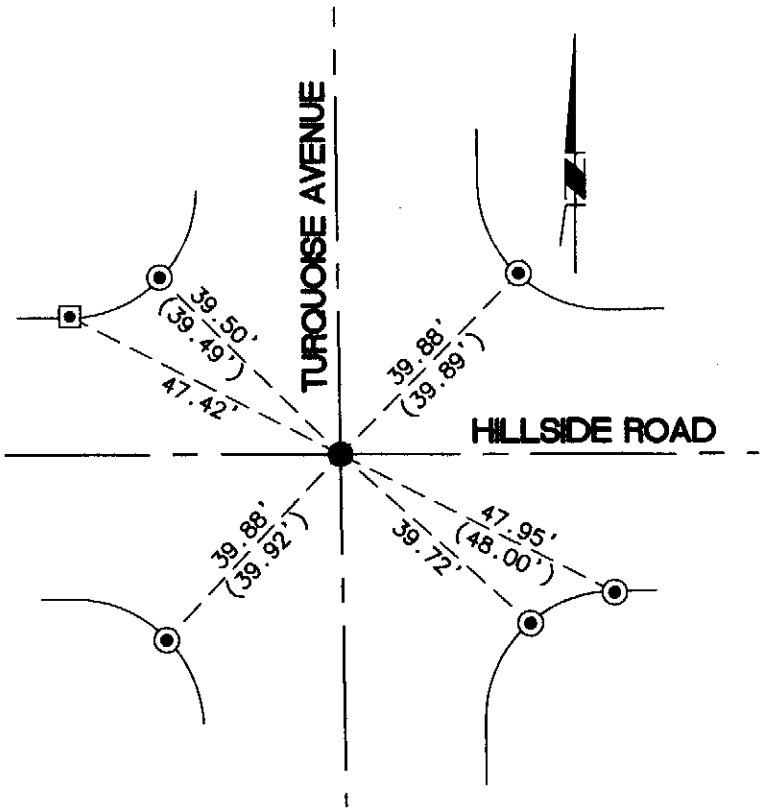

● FOUND 1" I.P. W/RCE 8205 TAG FLUSH, PER TRACT MAP 8608, M.B. 124/7-9
SET MAG NAIL & LS 7754 WASHER FLUSH OVER MONUMENT AFTER PAVING

▣ FOUND CONCRETE NAIL IN TOP OF CURB.

◉ FOUND LEAD & TACK IN TOP OF CURB.

( ) RECORD INFORMATION PER CITY TIE SHEET 2/34

LICENSED LAND SURVEYOR
STEVEN R. DAWSON
No. 7754
Exp. 12-31-11
STATE OF CALIFORNIA

city of rancho cucamonga — STREET TIE	Capital
BASELINE SURVEYING, INC. LAND SURVEYING 7740 HYSSOP DRIVE * RANCHO CUCAMONGA, CA 91739 PHONE: 909-646-3560 FAX: 909-989-1627	TURQUOISE AVENUE & HILLSIDE ROAD
L.S.	FIELD REVIEW Cathy Dawson DATE 1/14/10
L.S. No. 7754 DATE 1/4/10	TIE BOOK 28 PAGE 5

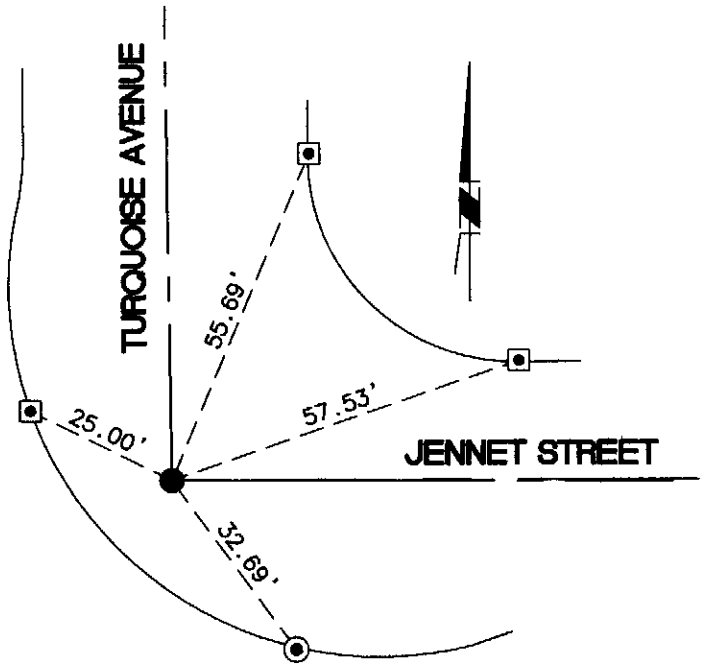

● FOUND 1" I.P. NO TAG FLUSH, PER TRACT MAP 9540, M.B. 147/56-57
SET MAG NAIL & LS 7754 WASHER FLUSH OVER MONUMENT AFTER PAVING

⊡ FOUND CONCRETE NAIL IN TOP OF CURB.

◉ FOUND LEAD & TACK IN TOP OF CURB.

LICENSED LAND SURVEYOR
STEVEN R. DAWSON
No. 7754
Exp. 12-31-11
STATE OF CALIFORNIA

city of rancho cucamonga — STREET TIE	Capital
BASELINE SURVEYING, INC. LAND SURVEYING 7740 HYSSOP DRIVE * RANCHO CUCAMONGA, CA 91739 PHONE: 909-646-3560 FAX: 909-989-1627	TURQUOISE AVENUE & JENNET STREET
L.S.	FIELD REVIEW Cathy Dawson DATE 1/14/10
L.S. No. 7754 DATE 1/4/10	TIE BOOK 28 PAGE 6

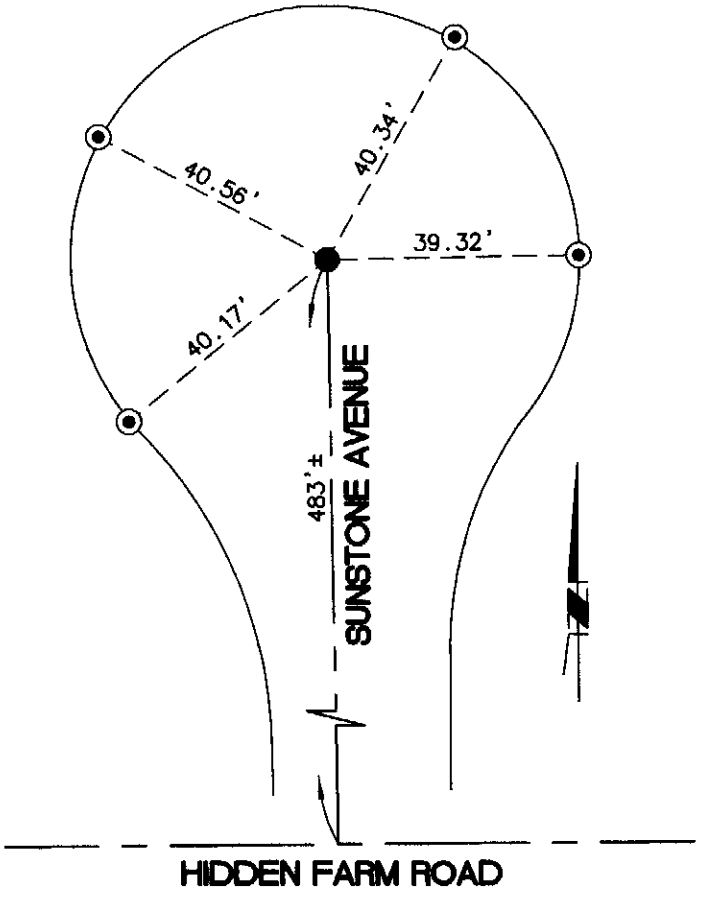

● FOUND BOAT SPIKE & WASHER ILLEGIBLE FLUSH, NO REF.
SET MAG NAIL & LS 7754 WASHER FLUSH OVER MONUMENT AFTER PAVING

⊙ FOUND LEAD & TACK IN TOP OF CURB

LICENSED LAND SURVEYOR
STEVEN R. DAWSON
No. 7754
Exp. 12-31-11
STATE OF CALIFORNIA

city of rancho cucamonga — STREET TIE	Capital
BASELINE SURVEYING, INC. LAND SURVEYING 7740 HYSSOP DRIVE * RANCHO CUCAMONGA, CA 91739 PHONE: 909-646-3560 FAX: 909-989-1627	SUNSTONE AVENUE CUL-DE-SAC NORTH OF HIDDEN FARM ROAD
L.S.	FIELD REVIEW Corey Dawson DATE 1/14/10
L.S. No. 7754 DATE 1/4/10	TIE BOOK 28 PAGE 7

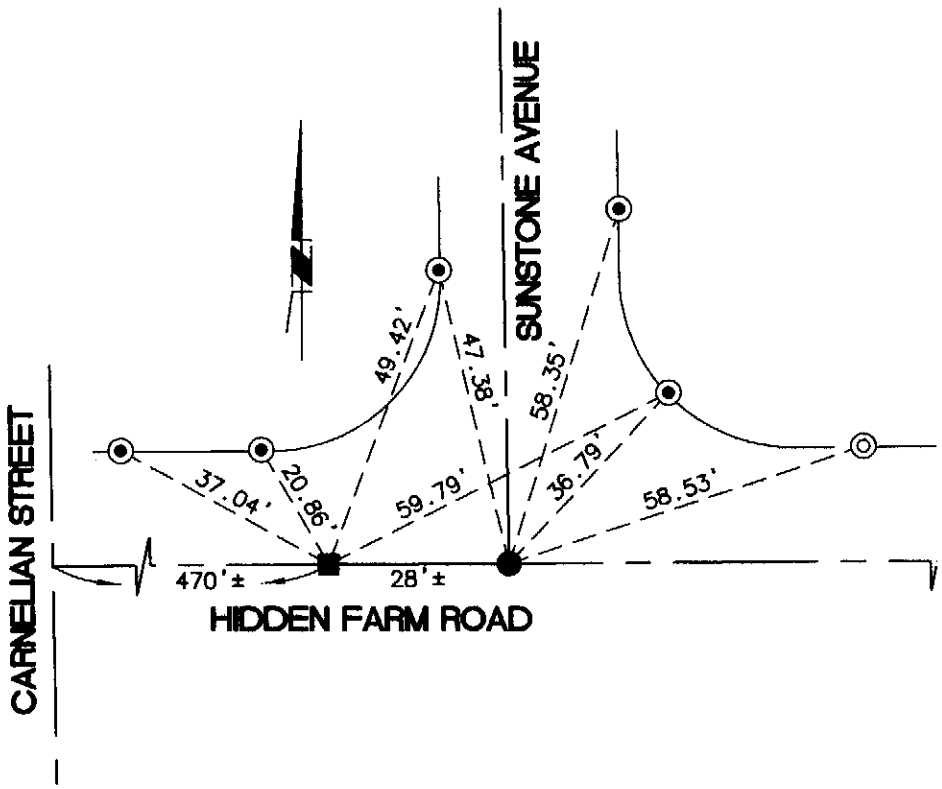

● FOUND BOAT SPIKE & WASHER ILLEGIBLE FLUSH, NO REF.
SET MAG NAIL & LS 7754 WASHER FLUSH OVER MONUMENT AFTER PAVING

■ FOUND 1" I.P. NO TAG FLUSH, PER PARCEL MAP 3534, P.M.B. 31/31-32
SET MAG NAIL & LS 7754 WASHER FLUSH OVER MONUMENT AFTER PAVING

◉ FOUND LEAD & TACK IN TOP OF CURB

◎ SET LEAD & TACK IN TOP OF CURB

LICENSED LAND SURVEYOR
STEVEN R. DAWSON
No. 7754
Exp. 12-31-11
STATE OF CALIFORNIA

city of rancho cucamonga — STREET TIE	Capital
BASELINE SURVEYING, INC. LAND SURVEYING 7740 HYSSOP DRIVE * RANCHO CUCAMONGA, CA 91739 PHONE: 909-646-3560 FAX: 909-989-1627	SUNSTONE AVENUE & HIDDEN FARM ROAD
L.S.	FIELD REVIEW Cathy Dawson DATE 1/14/10
L.S. No. 7754 DATE 1/4/10	TIE BOOK 28 PAGE 8

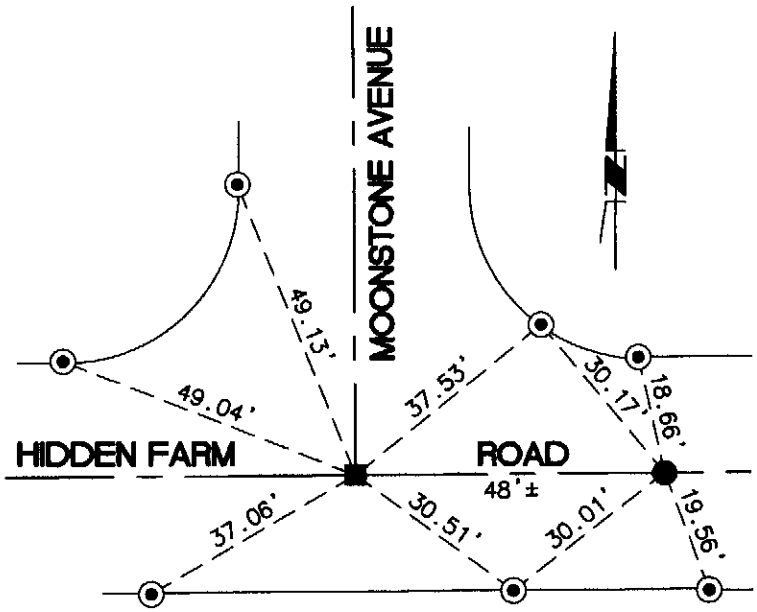

● FOUND 1" I.P. W/PPLUG ILLEGEBLE FLUSH, NO REF.
SET MAG NAIL & LS 7754 WASHER FLUSH OVER MONUMENT AFTER PAVING

■ FOUND SPIKE & WASHER ILLEGEBLE, FLUSH IN LIEU OF 1" I.P. WITH
RCE TAG 20300 PER PARCEL MAP 4370, P.M.B. 49/85
SET MAG NAIL & LS 7754 WASHER FLUSH OVER MONUMENT AFTER PAVING

⊙ FOUND LEAD & TACK IN TOP OF CURB

LICENSED LAND SURVEYOR
STEVEN R. DAWSON
No. 7754
Exp. 12-31-11
STATE OF CALIFORNIA

city of rancho cucamonga — STREET TIE	Capital
BASELINE SURVEYING, INC. LAND SURVEYING 7740 HYSSOP DRIVE * RANCHO CUCAMONGA, CA 91739 PHONE: 909-646-3560 FAX: 909-989-1627	HIDDEN FARM ROAD & MOONSTONE AVENUE
L.S.	FIELD REVIEW Cathy Dawson DATE 1/4/10
L.S. No. 7754 DATE 1/4/10	TIE BOOK 28 PAGE 9

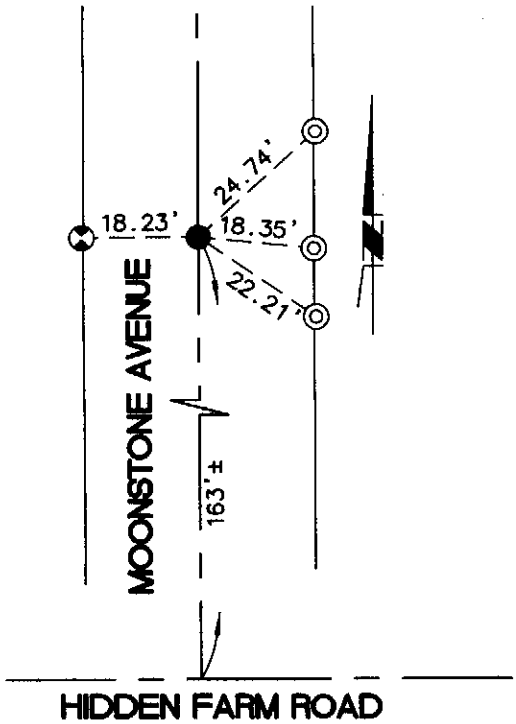

● FOUND PK NAIL & LS 7635 WASHER, FLUSH NO REF.
SET MAG NAIL & LS 7754 WASHER FLUSH OVER MONUMENT AFTER PAVING

FOUND LEAD & LS 7635 TAG IN TOP OF CURB

◎ SET LEAD & TACK IN TOP OF CURB

LICENSED LAND SURVEYOR
STEVEN R. DAWSON
No. 7754
Exp. 12-31-11
STATE OF CALIFORNIA

city of rancho cucamonga — STREET TIE	Capital
BASELINE SURVEYING, INC. LAND SURVEYING 7740 HYSSOP DRIVE * RANCHO CUCAMONGA, CA 91739 PHONE: 909-646-3560 FAX: 909-989-1627	MOONSTONE AVENUE 163'± NORTH OF HIDDEN FARM ROAD
L.S.	FIELD REVIEW Cathy Dawson DATE 1/14/10
L.S. No. 7754 DATE 1/4/10	TIE BOOK 28 PAGE 10

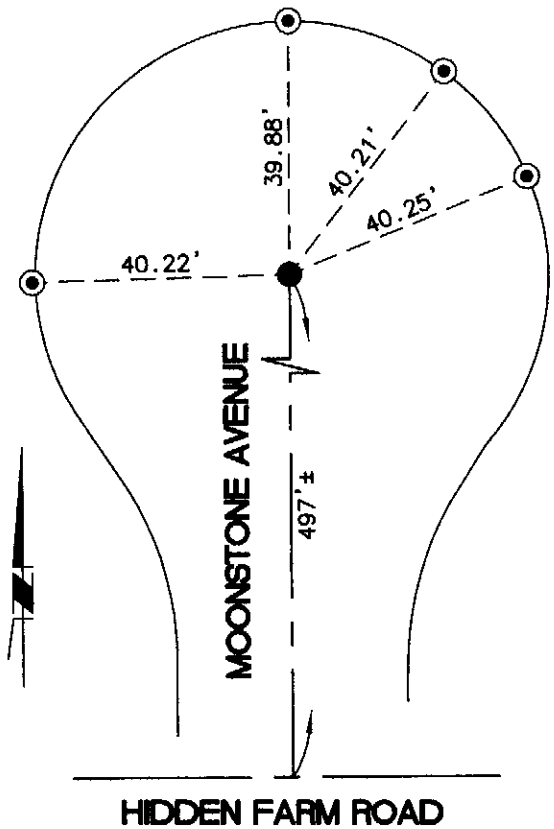

● FOUND SPIKE & WASHER ILLEGIBLE, FLUSH IN LIEU OF 1" I.P.
WITH LS TAG 4452 PER PARCEL MAP 3976, P.M.B. 48/48
SET MAG NAIL & LS 7754 WASHER FLUSH OVER MONUMENT AFTER PAVING

⊙ FOUND LEAD & TACK IN TOP OF CURB

LICENSED LAND SURVEYOR
STEVEN R. DAWSON
No. 7754
Exp. 12-31-11
STATE OF CALIFORNIA

city of rancho cucamonga — STREET TIE	Capital
BASELINE SURVEYING, INC. LAND SURVEYING 7740 HYSSOP DRIVE * RANCHO CUCAMONGA, CA 91739 PHONE: 909-646-3560 FAX: 909-989-1627	MOONSTONE AVENUE CUL DE SAC NORTH OF HIDDEN FARM ROAD
L.S.	FIELD REVIEW Cathy Dawson DATE 1/14/10
L.S. No. 7754 DATE 1/4/10	TIE BOOK 28 PAGE 11

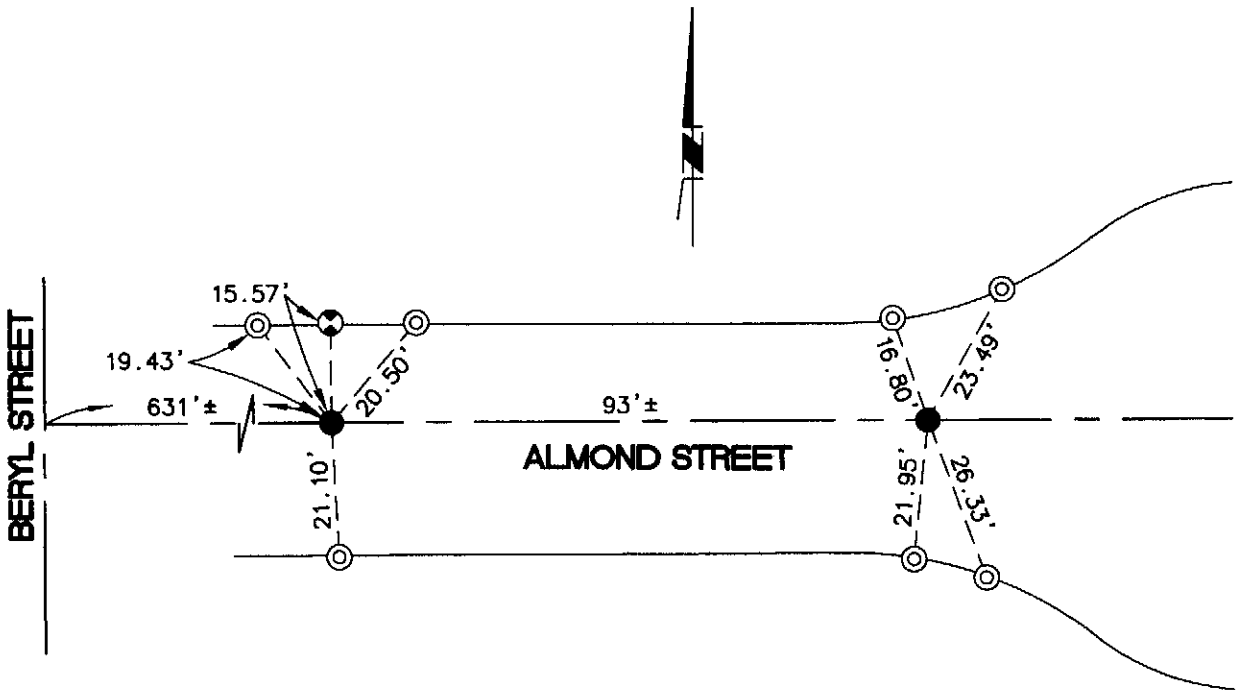

● FOUND PK NAIL & RCE 13669 WASHER FLUSH, NO REF.
SET MAG NAIL & LS 7754 WASHER FLUSH OVER MONUMENT AFTER PAVING

⊗ FOUND NAIL & RCE 14814 TAG IN TOP OF CURB

◎ SET LEAD & TACK IN TOP OF CURB

LICENSED LAND SURVEYOR
STEVEN R. DAWSON
No. 7754
Exp. 12-31-11
STATE OF CALIFORNIA

city of rancho cucamonga — STREET TIE	Capital
BASELINE SURVEYING, INC. LAND SURVEYING 7740 HYSSOP DRIVE * RANCHO CUCAMONGA, CA 91739 PHONE: 909-646-3560 FAX: 909-989-1627	ALMOND STREET 631'± EAST OF BERYL STREET
L.S.	FIELD REVIEW Cathy Dawson DATE 1/4/10
L.S. No. 7754 DATE 1/4/10	TIE BOOK 28 PAGE 12

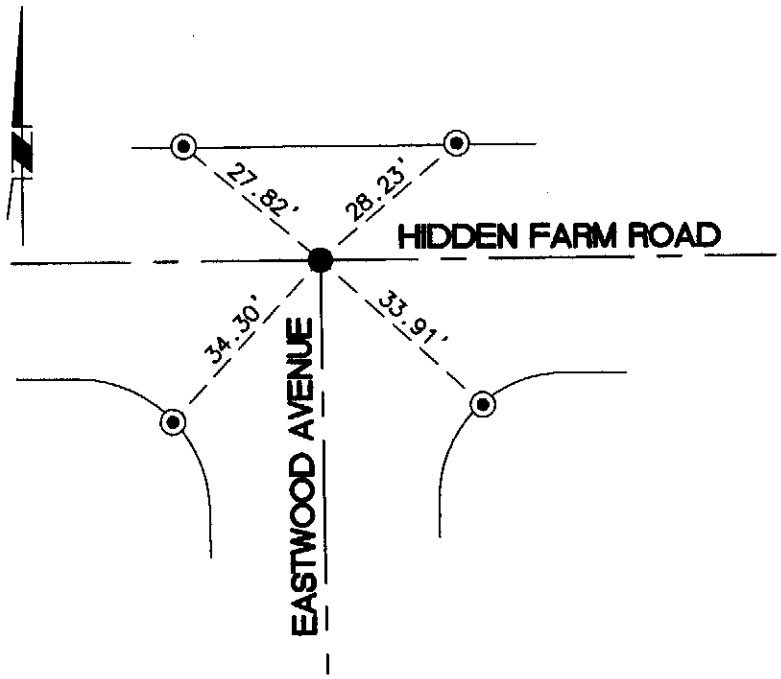

● FOUND 1" I.P. TAGGED RCE 16714 FLUSH, PER TRACT MAP 9355, M.B. 133/58-60
SET MAG NAIL & LS 7754 WASHER FLUSH OVER MONUMENT AFTER PAVING

⊙ FOUND LEAD & TACK IN TOP OF CURB

LICENSED LAND SURVEYOR
STEVEN R. DAWSON
No. 7754
Exp. 12-31-11
STATE OF CALIFORNIA

city of rancho cucamonga — STREET TIE	Capital
BASELINE SURVEYING, INC. LAND SURVEYING 7740 HYSSOP DRIVE * RANCHO CUCAMONGA, CA 91739 PHONE: 909-646-3560 FAX: 909-989-1627	EASTWOOD AVENUE & HIDDEN FARM ROAD
L.S.	FIELD REVIEW Cathy Dawson DATE 1/14/10
L.S. No. 7754 DATE 1/4/10	TIE BOOK 28 PAGE 13

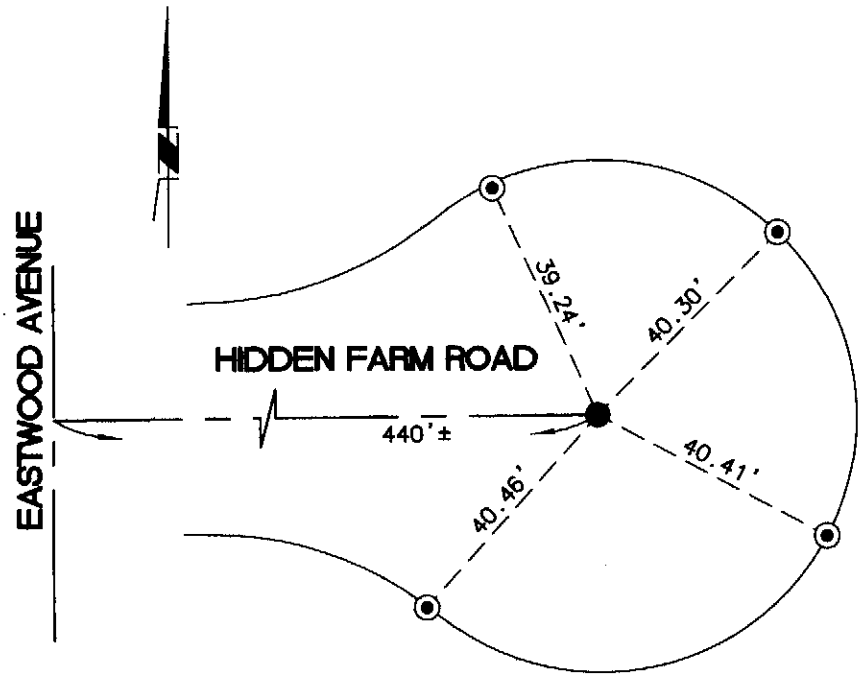

● FOUND 1" I.P. TAGGED RCE 16714 FLUSH, PER TRACT MAP 9355, M.B. 133/58-60
SET MAG NAIL & LS 7754 WASHER FLUSH OVER MONUMENT AFTER PAVING

⦿ FOUND LEAD & TACK IN TOP OF CURB

LICENSED LAND SURVEYOR
STEVEN R. DAWSON
No. 7754
Exp. 12-31-11
STATE OF CALIFORNIA

city of rancho cucamonga — STREET TIE	Capital
BASELINE SURVEYING, INC. LAND SURVEYING 7740 HYSSOP DRIVE * RANCHO CUCAMONGA, CA 91739 PHONE: 909-646-3560 FAX: 909-989-1627	HIDDEN FARM ROAD CUL DE SAC EAST OF EASTWOOD AVENUE
L.S.	FIELD REVIEW Cathy Dawson DATE 1/14/10
L.S. No. 7754 DATE 1/4/10	TIE BOOK 28 PAGE 14

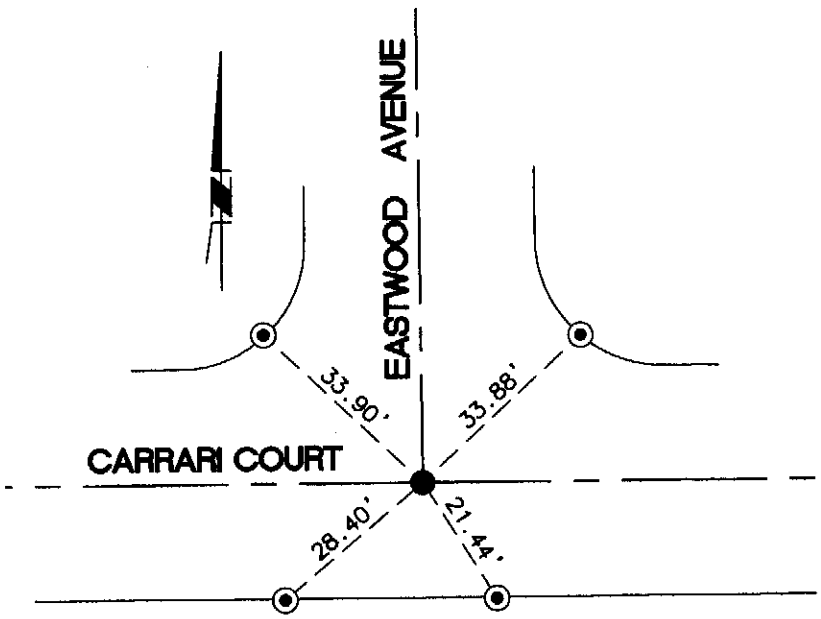

● FOUND 1" I.P. TAGGED RCE 16714 FLUSH, PER TRACT MAP 9355, M.B. 133/58-60
SET MAG NAIL & LS 7754 WASHER FLUSH OVER MONUMENT AFTER PAVING

⊙ FOUND LEAD & TACK IN TOP OF CURB

LICENSED LAND SURVEYOR
STEVEN R. DAWSON
No. 7754
Exp. 12-31-11
STATE OF CALIFORNIA

city of rancho cucamonga — STREET TIE	Capital
BASELINE SURVEYING, INC. LAND SURVEYING 7740 HYSSOP DRIVE * RANCHO CUCAMONGA, CA 91739 PHONE: 909-646-3560 FAX: 909-989-1627	EASTWOOD AVENUE & CARRARI COURT
L.S.	FIELD REVIEW Cathy Dawson DATE 1/14/10
L.S. No. 7754 DATE 1/4/10	TIE BOOK 28 PAGE 15

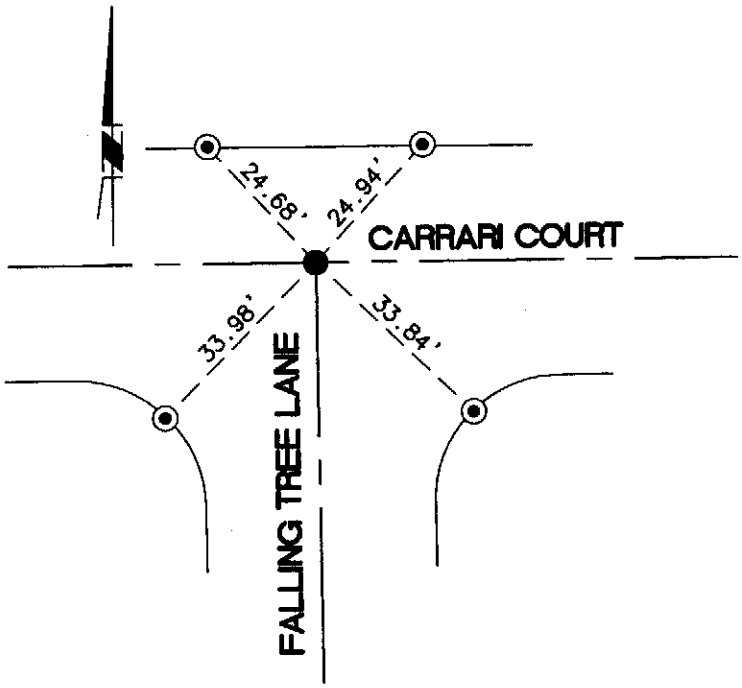

● FOUND 1" I.P. TAGGED RCE 16714 FLUSH, PER TRACT MAP 9355, M.B. 133/58-60
SET MAG NAIL & LS 7754 TAG OVER MONUMENT AFTER PAVING

⊙ FOUND LEAD & TACK IN TOP OF CURB

LICENSED LAND SURVEYOR
STEVEN R. DAWSON
No. 7754
Exp. 12-31-11
STATE OF CALIFORNIA

city of rancho cucamonga — STREET TIE	Capital
BASELINE SURVEYING, INC. LAND SURVEYING 7740 HYSSOP DRIVE * RANCHO CUCAMONGA, CA 91739 PHONE: 909-646-3560 FAX: 909-989-1627	FALLING TREE LANE & CARRARI COURT
L.S.	FIELD REVIEW Cathy Dawson DATE 1/14/10
L.S. No. 7754 DATE 1/4/10	TIE BOOK 28 PAGE 16

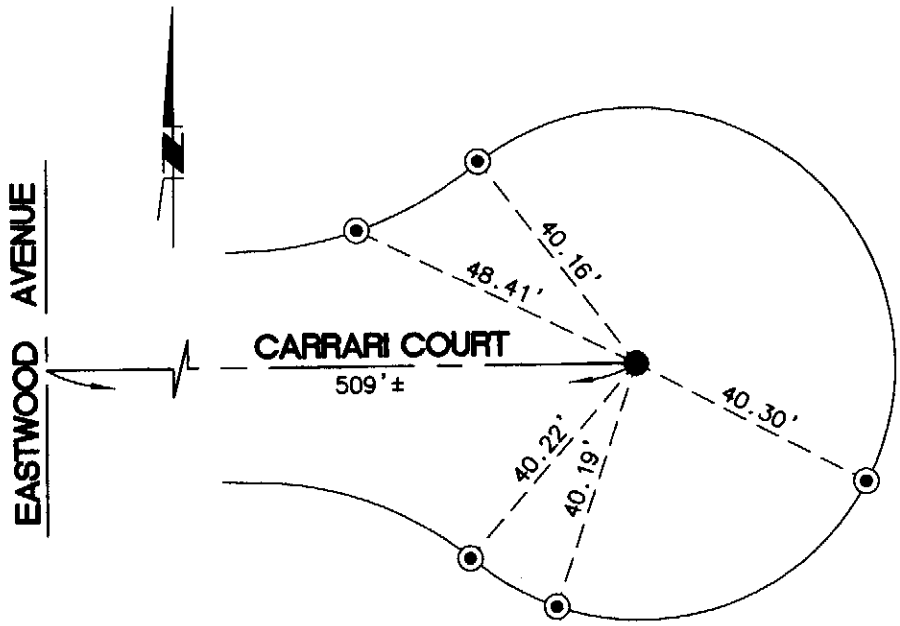

● FOUND 1" I.P. TAGGED RCE 16714 FLUSH, PER TRACT MAP 9355, M.B. 133/58-60

⊙ FOUND LEAD & TACK IN TOP OF CURB

LICENSED LAND SURVEYOR
STEVEN R. DAWSON
No. 7754
Exp. 12-31-11
STATE OF CALIFORNIA

city of rancho cucamonga — STREET TIE	Capital
BASELINE SURVEYING, INC. LAND SURVEYING 7740 HYSSOP DRIVE * RANCHO CUCAMONGA, CA 91739 PHONE: 909-646-3560 FAX: 909-989-1627	CARRARI COURT CUL DE SAC EAST OF EASTWOOD AVENUE
L.S.	FIELD REVIEW Cathy Dawson DATE 1/14/10
L.S. No. 7754 DATE 1/4/10	TIE BOOK 28 PAGE 17

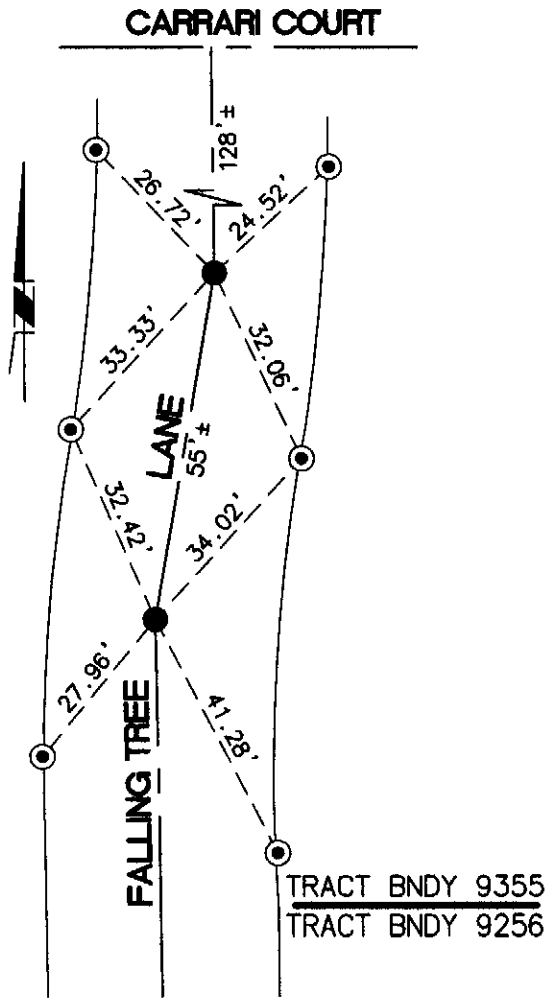

● FOUND 1" I.P. TAGGED RCE 16714 FLUSH, PER TRACT MAP 9355, M.B. 133/58-60
SET MAG NAIL & LS 7754 TAG FLUSH OVER MONUMENT AFTER PAVING

■ FOUND 1" I.P. TAGGED RCE 16714 FLUSH, PER TRACT MAP 9256, M.B. 129/93-95
SET MAG NAIL 7 LS 7754 TAG FLUSH OVER MONUMENT AFTER PAVING

◉ FOUND LEAD & TACK IN TOP OF CURB

LICENSED LAND SURVEYOR
STEVEN R. DAWSON
No. 7754
Exp. 12-31-11
STATE OF CALIFORNIA

city of rancho cucamonga — STREET TIE	Capital
BASELINE SURVEYING, INC. LAND SURVEYING 7740 HYSSOP DRIVE * RANCHO CUCAMONGA, CA 91739 PHONE: 909-646-3560 FAX: 909-989-1627	FALLING TREE LANE(PI'S) 128'± SOUTH OF CARRARI COURT
L.S.	FIELD REVIEW Cathy Dawson DATE 1/14/10
L.S. No. 7754 DATE 1/4/10	TIE BOOK 28 PAGE 18

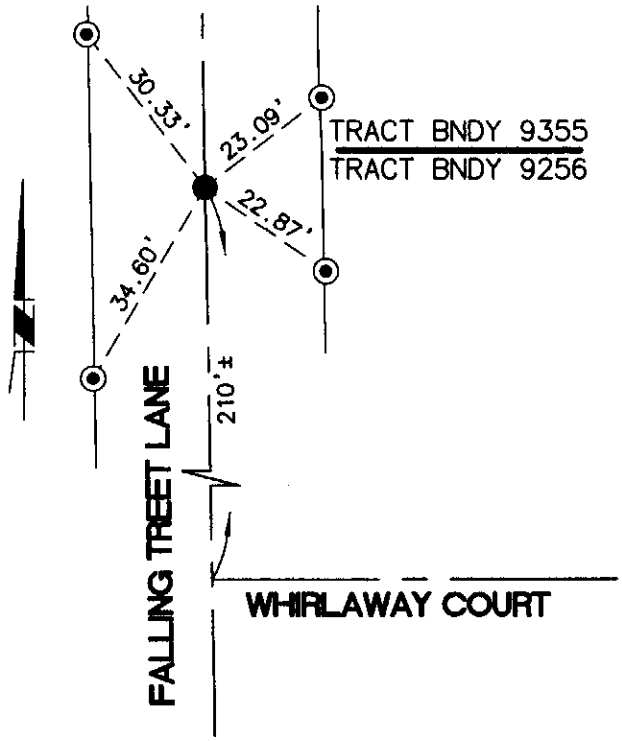

● FOUND 1" I.P. TAGGED RCE 16714 FLUSH, PER TRACT MAP 9256, M.B. 129/93-95
SET MAG NAIL & LS 7754 WASHER FLUSH OVER MONUMENT AFTER PAVING

◉ FOUND LEAD & TACK IN TOP OF CURB

LICENSED LAND SURVEYOR
STEVEN R. DAWSON
No. 7754
Exp. 12-31-11
STATE OF CALIFORNIA

city of rancho cucamonga — STREET TIE	Capital
BASELINE SURVEYING, INC. LAND SURVEYING 7740 HYSSOP DRIVE * RANCHO CUCAMONGA, CA 91739 PHONE: 909-646-3560 FAX: 909-989-1627	FALLING TREE LANE 210'± NORTH OF WHIRLAWAY COURT
L.S.	FIELD REVIEW Cathy Dawson DATE 1/14/10
L.S. No. 7754 DATE 1/4/10	TIE BOOK 28 PAGE 19

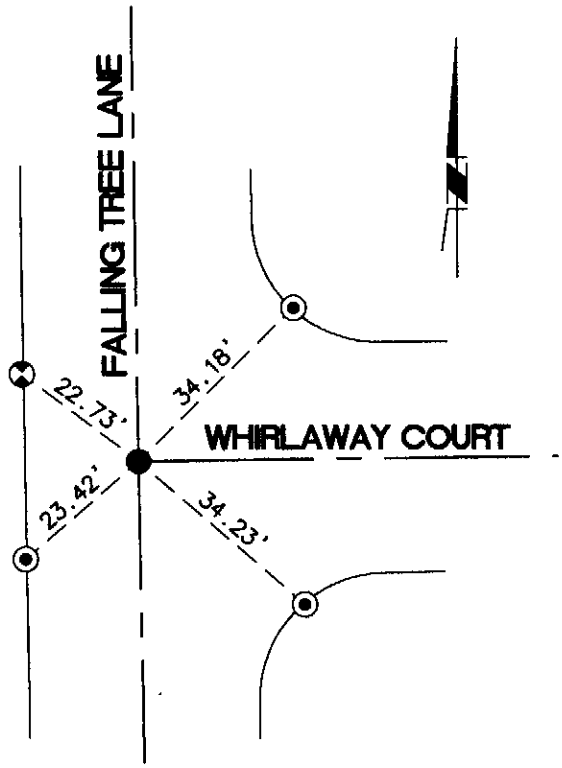

● FOUND 1" I.P. TAGGED RCE 16714 FLUSH, PER TRACT MAP 9256, M.B. 129/93-95
SET MAG NAIL & LS 7754 WASHER FLUSH OVER MONUMENT AFTER PAVING

⊙ FOUND LEAD & TACK IN TOP OF CURB

⊗ FOUND NAIL & TAG ILLEGIBLE IN TOP OF CURB

LICENSED LAND SURVEYOR
STEVEN R. DAWSON
No. 7754
Exp. 12-31-11
STATE OF CALIFORNIA

city of rancho cucamonga — STREET TIE	Capital
BASELINE SURVEYING, INC. LAND SURVEYING 7740 HYSSOP DRIVE * RANCHO CUCAMONGA, CA 91739 PHONE: 909-646-3560 FAX: 909-989-1627	FALLING TREE LANE & WHIRLAWAY COURT
L.S.	FIELD REVIEW Cathy Dawson DATE 1/20/10
L.S. No. 7754 DATE 1/4/10	TIE BOOK 28 PAGE 20

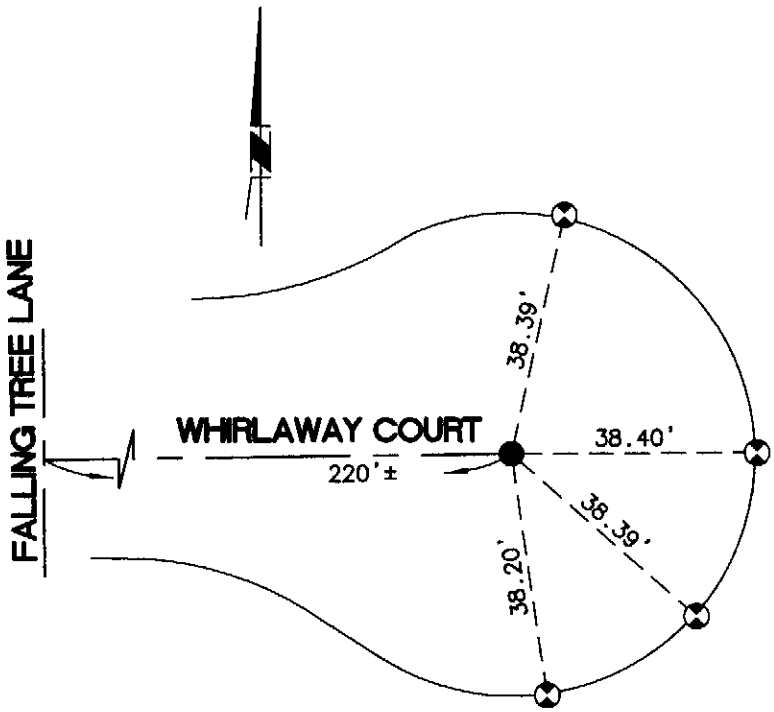

● FOUND 1" I.P. TAGGED RCE 16714 FLUSH, PER TRACT MAP 9256, M.B. 129/93-95
SET MAG NAIL & LS 7754 WASHER FLUSH OVER MONUMENT AFTER PAVING

⊗ FOUND NAIL & TAG ILLEGIBLE IN TOP OF CURB

LICENSED LAND SURVEYOR
STEVEN R. DAWSON
No. 7754
Exp. 12-31-11
STATE OF CALIFORNIA

city of rancho cucamonga — STREET TIE	Capital
BASELINE SURVEYING, INC. LAND SURVEYING 7740 HYSSOP DRIVE * RANCHO CUCAMONGA, CA 91739 PHONE: 909-646-3560 FAX: 909-989-1627	WHIRLAWAY COURT CUL DE SAC EAST OF FALLING TREE LANE
L.S.	FIELD REVIEW Cathy Dawson DATE 1/20/10
L.S. No. 7754 DATE 1/4/10	TIE BOOK 28 PAGE 21

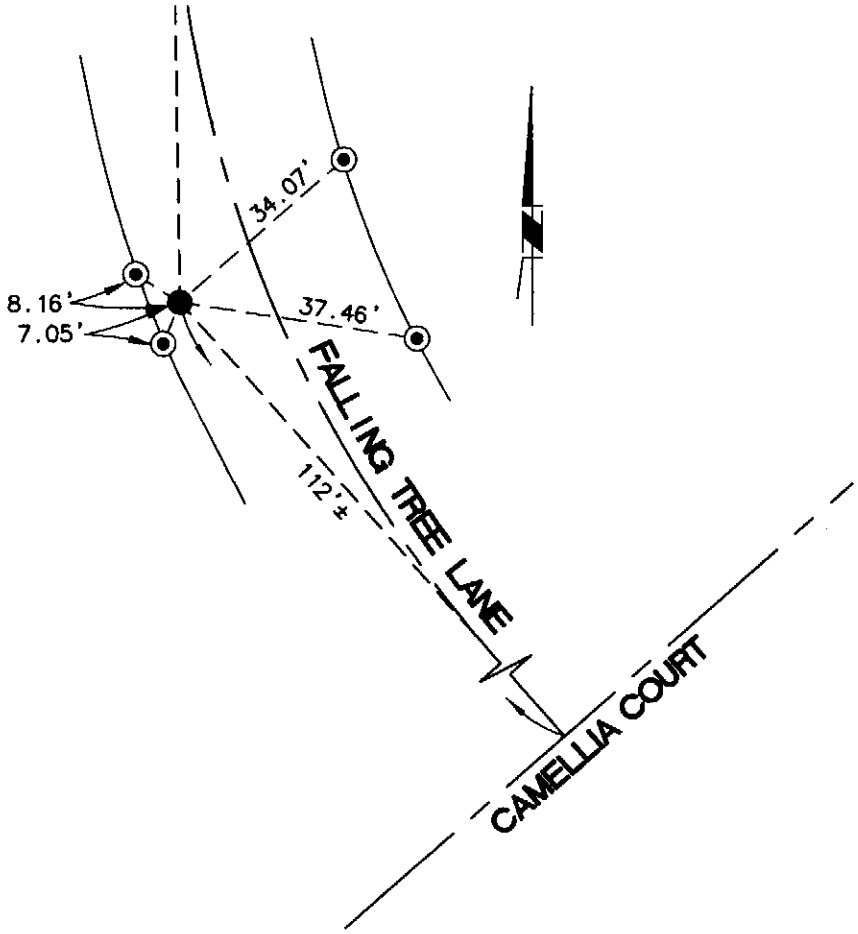

● FOUND 1" I.P. W/PPLUG ILLEGIBLE FLUSH, PER TRACT MAP 9256, M.B. 129/93-95
SET MAG NAIL & LS 7754 WASHER FLUSH OVER MONUMENT AFTER PAVING

⊙ FOUND LEAD & TACK IN TOP OF CURB

LICENSED LAND SURVEYOR
STEVEN R. DAWSON
No. 7754
Exp. 12-31-11
STATE OF CALIFORNIA

city of rancho cucamonga — STREET TIE	Capital
BASELINE SURVEYING, INC. LAND SURVEYING 7740 HYSSOP DRIVE * RANCHO CUCAMONGA, CA 91739 PHONE: 909-646-3560 FAX: 909-989-1627	FALLING TREE LANE (PI) 112'± NORTH OF CAMELLIA COURT
L.S.	FIELD REVIEW Cathy Dawson DATE 1/20/10
L.S. No. 7754 DATE 1/4/10	TIE BOOK 28 PAGE 22

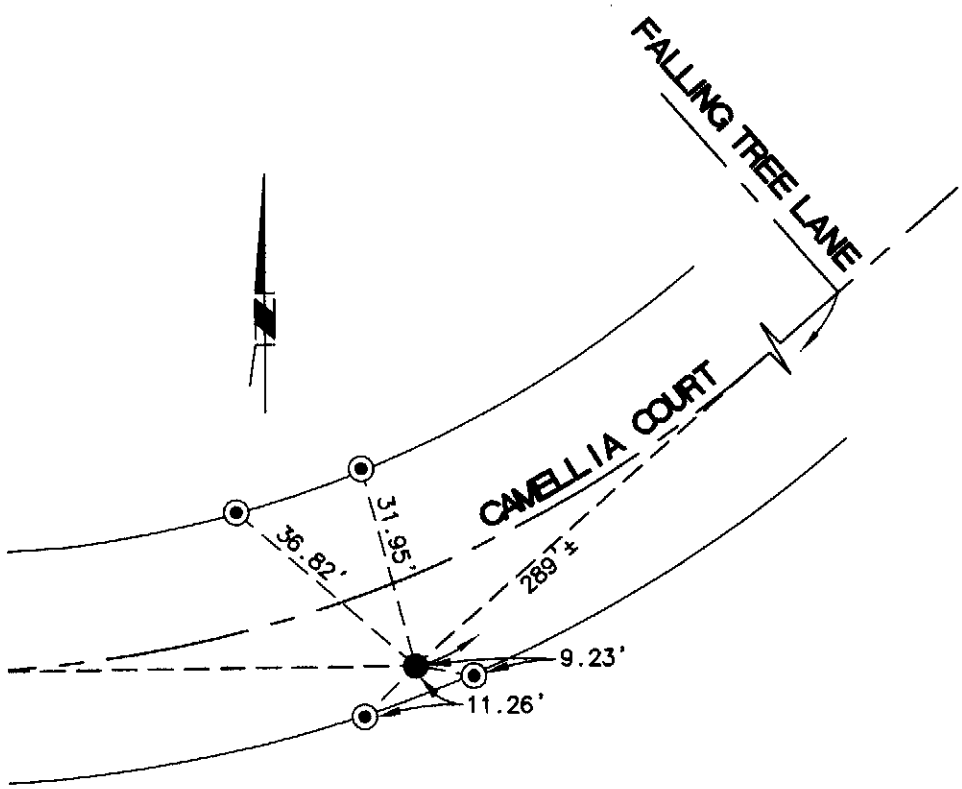

● FOUND 1" I.P. W/PPLUG ILLEGIBLE FLUSH, PER TRACT MAP 9256, M.B. 129/93-95
SET MAG NAIL & LS 7754 WASHER FLUSH OVER MONUMENT AFTER PAVING

◉ FOUND LEAD & TACK IN TOP OF CURB

LICENSED LAND SURVEYOR
STEVEN R. DAWSON
No. 7754
Exp. 12-31-11
STATE OF CALIFORNIA

city of rancho cucamonga — STREET TIE	Capital
BASELINE SURVEYING, INC. LAND SURVEYING 7740 HYSSOP DRIVE * RANCHO CUCAMONGA, CA 91739 PHONE: 909-646-3560 FAX: 909-989-1627	CAMELLIA COURT (PI) 289'± SOUTHWEST OF FALLING TREE LANE
L.S.	FIELD REVIEW Cathy Dawson DATE 1/20/10
L.S. No. 7754 DATE 1/4/10	TIE BOOK 28 PAGE 23

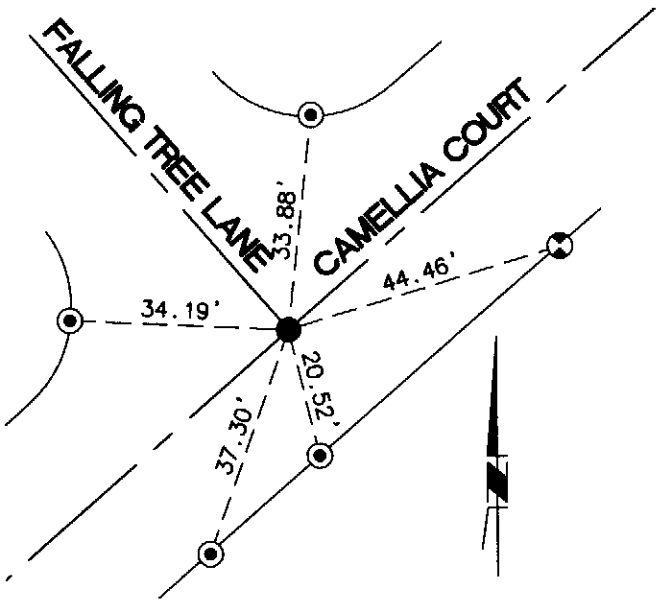

● FOUND 1" I.P. W/PPLUG ILLEGIBLE FLUSH, PER TRACT MAP 9256, M.B. 129/93-95
SET MAG NAIL & LS 7754 TAG FLUSH OVER MONUMENT AFTER PAVING

◉ FOUND LEAD & TACK IN TOP OF CURB

FOUND NAIL & TAG ILLEGIBLE IN TOP OF CURB

LICENSED LAND SURVEYOR
STEVEN R. DAWSON
No. 7754
Exp. 12-31-11
STATE OF CALIFORNIA

city of rancho cucamonga — STREET TIE	Capital
BASELINE SURVEYING, INC. LAND SURVEYING 7740 HYSSOP DRIVE * RANCHO CUCAMONGA, CA 91739 PHONE: 909-646-3560 FAX: 909-989-1627	FALLING TREE LANE & CAMELLIA COURT
L.S.	FIELD REVIEW C Dawson DATE 1/26/10
L.S. No. 7754 DATE 1/4/10	TIE BOOK 28 PAGE 24

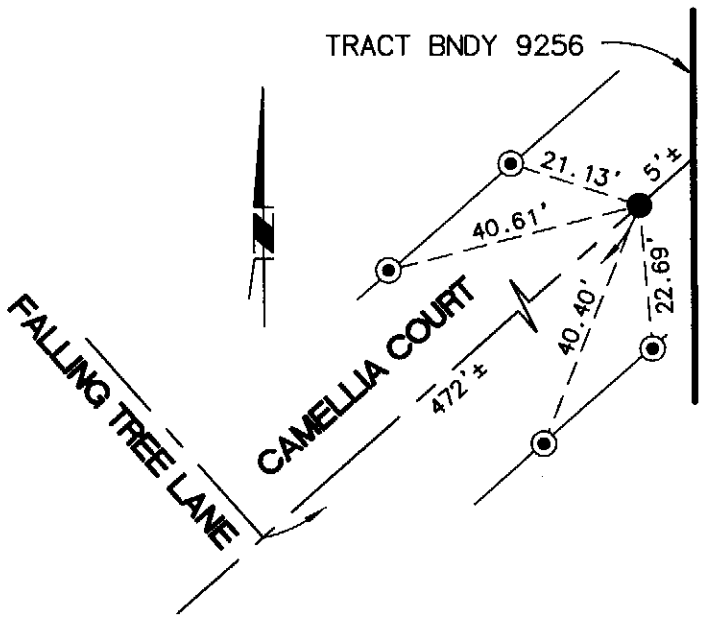

● FOUND 1" I.P. W/PPLUG ILLEGIBLE FLUSH, PER TRACT MAP 9256, M.B. 129/93-95 MONUMENT TIED OUT PRIOR TO PAVEMENT OVERLAY

⊙ FOUND LEAD & TACK IN TOP OF CURB

LICENSED LAND SURVEYOR
STEVEN R. DAWSON
No. 7754
Exp. 12-31-11
STATE OF CALIFORNIA

city of rancho cucamonga — STREET TIE	Capital
BASELINE SURVEYING, INC. LAND SURVEYING 7740 HYSSOP DRIVE * RANCHO CUCAMONGA, CA 91739 PHONE: 909-646-3560 FAX: 909-989-1627	CAMELLIA COURT 472'± NORTHEAST OF FALLING TREE LANE
L.S.	FIELD REVIEW Cathy Dawson DATE 1/20/10
L.S. No. 7754 DATE 1/4/10	TIE BOOK 28 PAGE 25

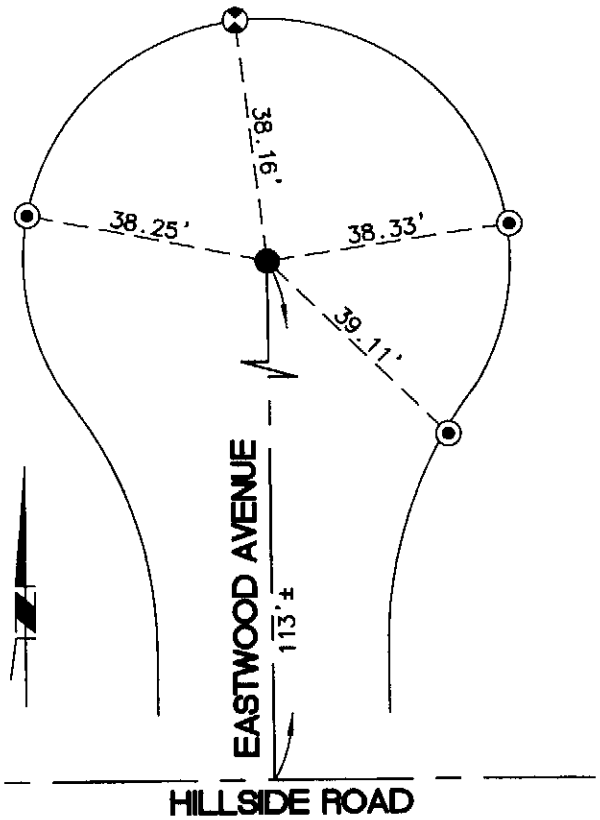

● FOUND 1" I.P. TAGGED RCE 16714, FLUSH PER TRACT MAP 9256, M.B. 129/93-95
SET MAG NAIL & LS 7754 WASHER FLUSH OVER MONUMENT AFTER PAVING

⊗ FOUND NAIL & TAG ILLEGIBLE IN TOP OF CURB

⊙ FOUND LEAD & TACK IN TOP OF CURB

LICENSED LAND SURVEYOR
STEVEN R. DAWSON
No. 7754
Exp. 12-31-11
STATE OF CALIFORNIA

city of rancho cucamonga — STREET TIE	Capital
BASELINE SURVEYING, INC. LAND SURVEYING 7740 HYSSOP DRIVE * RANCHO CUCAMONGA, CA 91739 PHONE: 909-646-3560 FAX: 909-989-1627	EASTWOOD AVENUE CUL DE SAC NORTH OF HILLSIDE ROAD
L.S.	FIELD REVIEW C Dawson DATE 1/20/10
L.S. No. 7754 DATE 1/4/10	TIE BOOK 28 PAGE 26

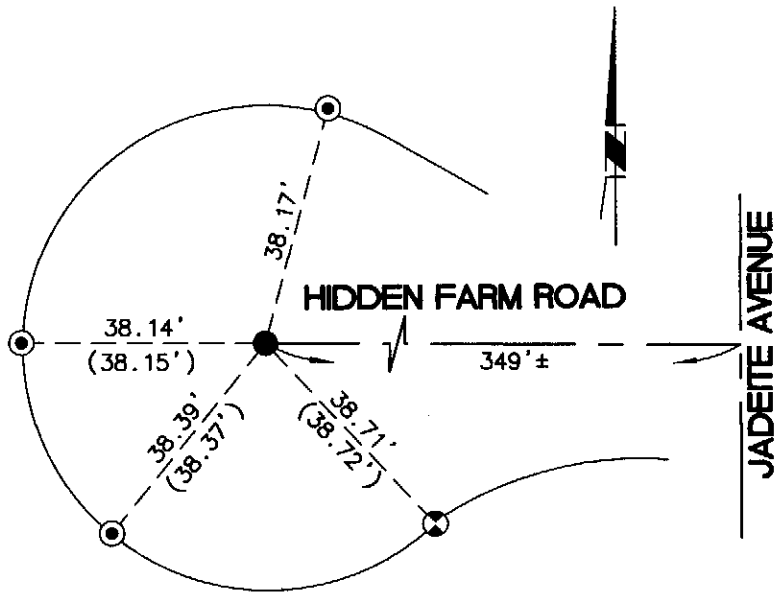

● FOUND 1" I.P. TAGGED RCE 14456, FLUSH PER TRACT MAP 9521, M.B. 138/49-50
SET MAG NAIL & LS 7754 WASHER FLUSH OVER MONUMENT AFTER PAVING

⊗ FOUND NAIL & TAG ILLEGIBLE IN TOP OF CURB

⊙ FOUND LEAD & TACK IN TOP OF CURB

( ) RECORD INFORMATION PER CITY TIE SHEET 10/96

LICENSED LAND SURVEYOR
STEVEN R. DAWSON
No. 7754
Exp. 12-31-11
STATE OF CALIFORNIA

city of rancho cucamonga — STREET TIE	Capital
BASELINE SURVEYING, INC. LAND SURVEYING 7740 HYSSOP DRIVE * RANCHO CUCAMONGA, CA 91739 PHONE: 909-646-3560 FAX: 909-989-1627	HIDDEN FARM ROAD CUL DE SAC WEST OF JADEITE AVENUE
L.S.	FIELD REVIEW C Dawson DATE 1/20/10
L.S. No. 7754 DATE 1/4/10	TIE BOOK 28 PAGE 27

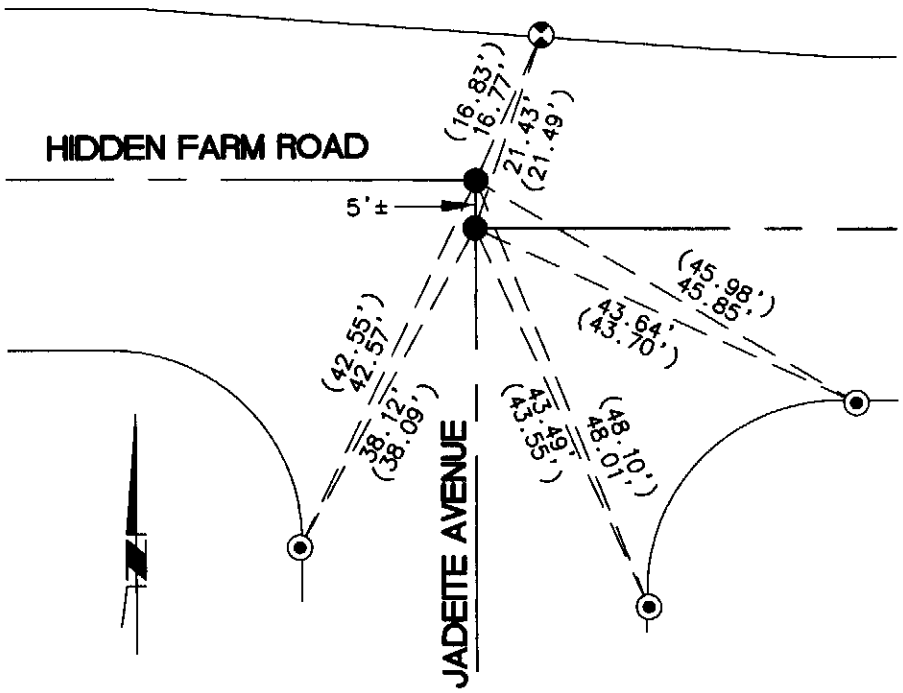

● FOUND 1" I.P. TAGGED RCE 14456, FLUSH PER TRACT MAP 9521, M.B. 138/49-50
SET MAG NAIL & LS 7754 WASHER FLUSH OVER MONUMENT AFTER PAVING

⊗ FOUND NAIL & TAG ILLEGIBLE IN TOP OF CURB

⊙ FOUND LEAD & TACK IN TOP OF CURB

( ) RECORD INFORMATION PER CITY TIE SHEET 10/96

LICENSED LAND SURVEYOR
STEVEN R. DAWSON
No. 7754
Exp. 12-31-11
STATE OF CALIFORNIA

city of rancho cucamonga — STREET TIE	Capital
BASELINE SURVEYING, INC. LAND SURVEYING 7740 HYSSOP DRIVE * RANCHO CUCAMONGA, CA 91739 PHONE: 909-646-3560 FAX: 909-989-1627	HIDDEN FARM ROAD & JADEITE AVENUE
L.S.	FIELD REVIEW C. Dawson DATE 1/20/10
L.S. No. 7754 DATE 1/4/10	TIE BOOK 28 PAGE 28

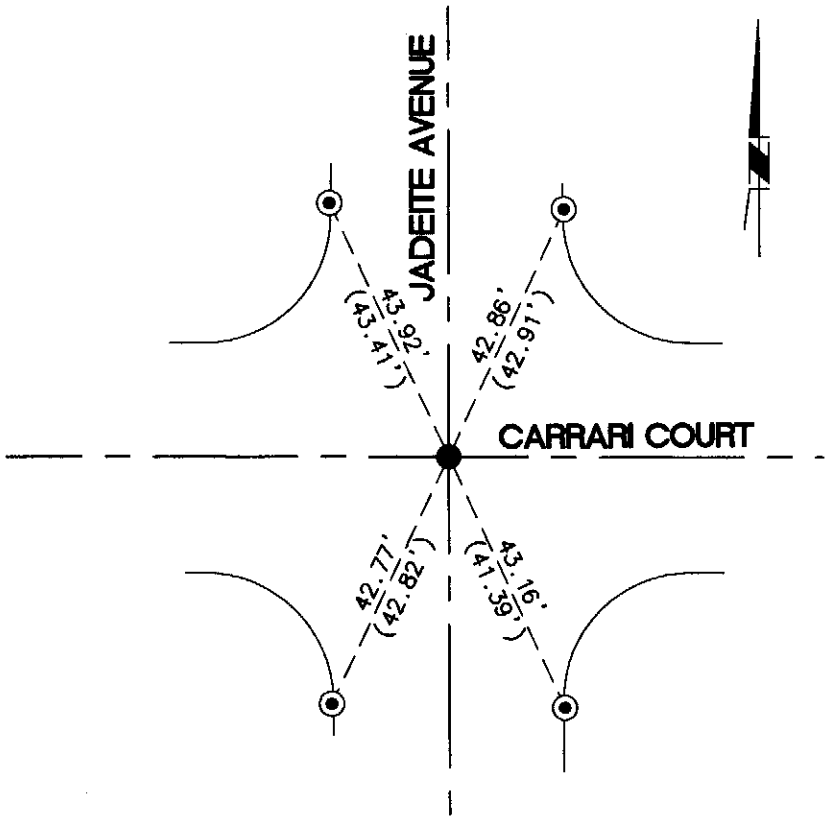

● FOUND 1" I.P. TAGGED RCE 14456, FLUSH PER TRACT MAP 9521, M.B. 138/49-50
SET MAG NAIL & LS 7754 WASHER FLUSH OVER MONUMENT AFTER PAVING

⊙ FOUND LEAD & TACK IN TOP OF CURB

( ) RECORD INFORMATION PER CITY TIE SHEET 10/96

LICENSED LAND SURVEYOR
STEVEN R. DAWSON
No. 7754
Exp. 12-31-11
STATE OF CALIFORNIA

city of rancho cucamonga — STREET TIE	Capital
BASELINE SURVEYING, INC. LAND SURVEYING 7740 HYSSOP DRIVE * RANCHO CUCAMONGA, CA 91739 PHONE: 909-646-3560 FAX: 909-989-1627	JADEITE AVENUE & CARRARI COURT
L.S.	FIELD REVIEW C Dawson DATE 1/20/10
L.S. No. 7754 DATE 1/4/10	TIE BOOK 28 PAGE 29

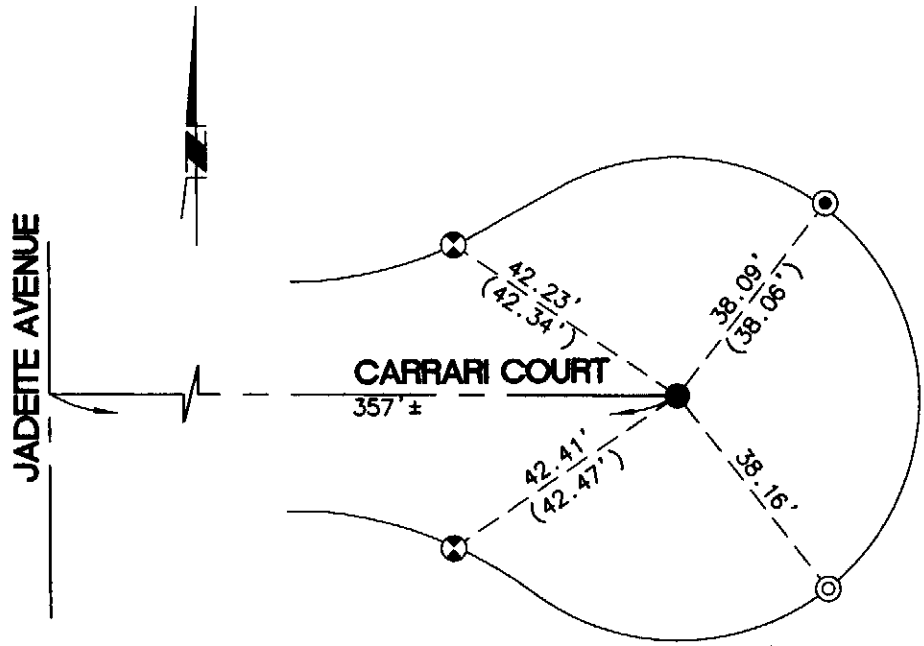

● FOUND 1" I.P. TAGGED RCE 14456, FLUSH PER TRACT MAP 9521, M.B. 138/49-50
SET MAG NAIL & LS 7754 WASHER FLUSH OVER MONUMENT AFTER PAVING

⊗ FOUND NAIL & RCE 14456 TAG IN TOP OF CURB

◎ SET LEAD & TACK IN TOP OF CURB

( ) RECORD INFORMATION PER CITY TIE SHEET 10/99

LICENSED LAND SURVEYOR
STEVEN R. DAWSON
No. 7754
Exp. 12-31-11
STATE OF CALIFORNIA

city of rancho cucamonga — STREET TIE	Capital
BASELINE SURVEYING, INC. LAND SURVEYING 7740 HYSSOP DRIVE * RANCHO CUCAMONGA, CA 91739 PHONE: 909-646-3560 FAX: 909-989-1627	CARRARI COURT CUL DE SAC EAST OFJADEITE AVENUE
L.S.	FIELD REVIEW Cathy Dawson DATE 1/20/10
L.S. No. 7754 DATE 1/4/10	TIE BOOK 28 PAGE 30

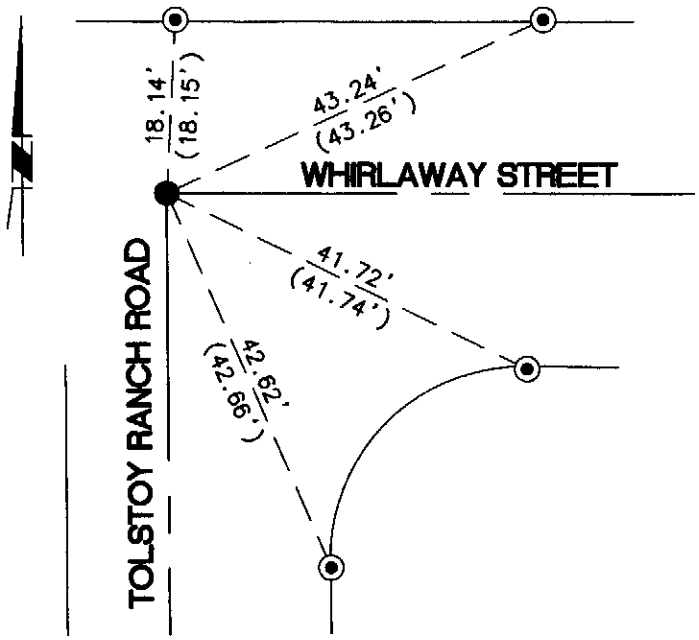

● FOUND 1" I.P. TAGGED RCE 14456, FLUSH PER TRACT MAP 9521, M.B. 138/49-50
SET MAG NAIL & LS 7754 WASHER FLUSH OVER MONUMENT AFTER PAVING

⊙ FOUND LEAD & TACK IN TOP OF CURB

( ) RECORD INFORMATION PER CITY TIE SHEET 10/98

LICENSED LAND SURVEYOR
STEVEN R. DAWSON
No. 7754
Exp. 12-31-11
STATE OF CALIFORNIA

city of rancho cucamonga — STREET TIE	Capital
BASELINE SURVEYING, INC. LAND SURVEYING 7740 HYSSOP DRIVE * RANCHO CUCAMONGA, CA 91739 PHONE: 909-646-3560 FAX: 909-989-1627	TOLSTOY RANCH ROAD & WHIRLAWAY STREET
L.S.	FIELD REVIEW C. Dawson DATE 1/21/10
L.S. No. 7754 DATE 1/4/10	TIE BOOK 28 PAGE 31

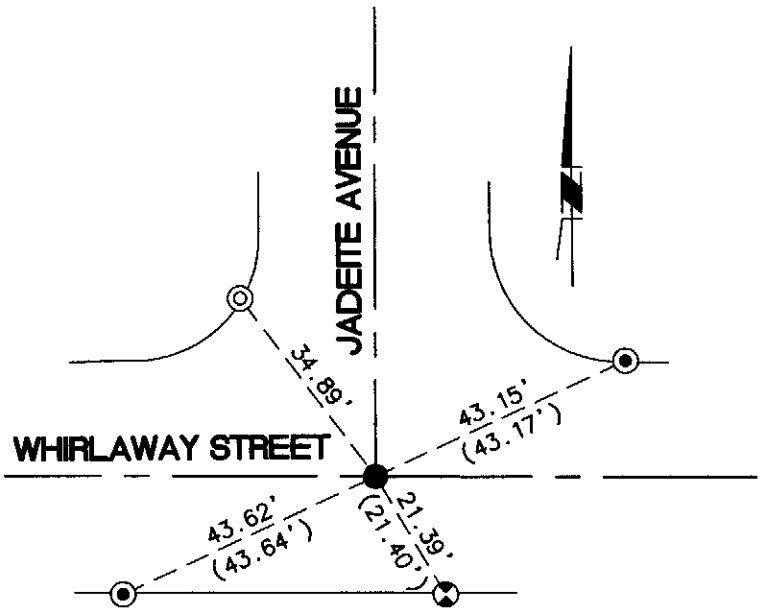

● FOUND 1" I.P. TAGGED RCE 14456, FLUSH PER TRACT MAP 9521, M.B. 138/49-50
SET MAG NAIL & LS 7754 WASHER FLUSH OVER MONUMENT AFTER PAVING

⊗ FOUND NAIL & TAG ILLEGIBLE IN TOP OF CURB

⊙ FOUND LEAD & TACK IN TOP OF CURB

◎ SET LEAD & TACK N TOP OF CURB

( ) RECORD INFORMATION PER CITY TIE SHEET 10/98

LICENSED LAND SURVEYOR
STEVEN R. DAWSON
No. 7754
Exp. 12-31-11
STATE OF CALIFORNIA

city of rancho cucamonga — STREET TIE	Capital
BASELINE SURVEYING, INC. LAND SURVEYING 7740 HYSSOP DRIVE * RANCHO CUCAMONGA, CA 91739 PHONE: 909-646-3560 FAX: 909-989-1627	JADEITE AVENUE & WHIRLAWAY STREET
L.S.	FIELD REVIEW C. Dawson DATE 1/21/10
L.S. No. 7754 DATE 1/4/10	TIE BOOK 28 PAGE 32

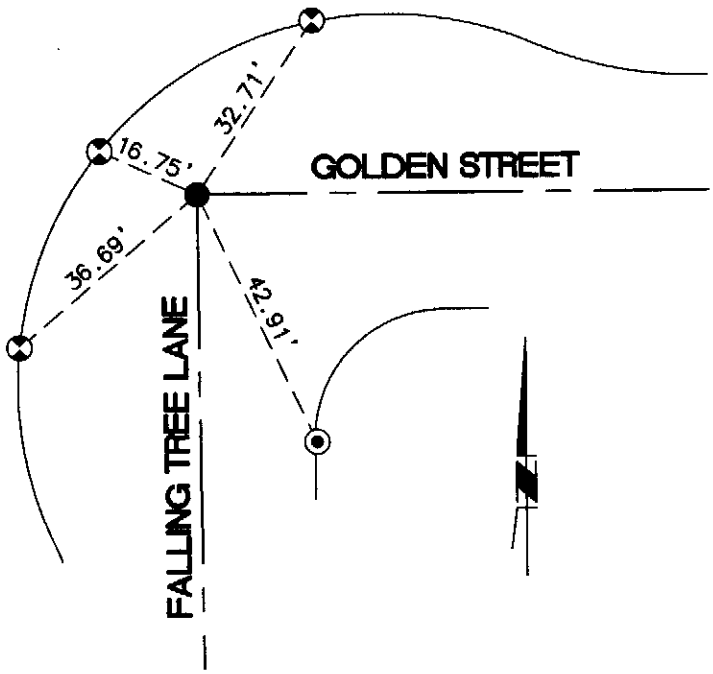

● FOUND 1" I.P. TAGGED RCE 17788, FLUSH PER TRACT MAP 9484, M.B. 132/53-54
SET MAG NAIL & LS 7754 WASHER FLUSH OVER MONUMENT AFTER PAVING

⊙ FOUND LEAD & TACK IN TOP OF CURB

⊗ FOUND NAIL & RCE 17788 TAG IN TOP OF CURB

LICENSED LAND SURVEYOR
STEVEN R. DAWSON
No. 7754
Exp. 12-31-11
STATE OF CALIFORNIA

city of rancho cucamonga — STREET TIE	Capital
BASELINE SURVEYING, INC. LAND SURVEYING 7740 HYSSOP DRIVE * RANCHO CUCAMONGA, CA 91739 PHONE: 909-646-3560 FAX: 909-989-1627	FALLING TREE LANE & GOLDEN STREET
L.S.	FIELD REVIEW Cathy Dawson DATE 1/21/10
L.S. No. 7754 DATE 1/4/10	TIE BOOK 28 PAGE 33

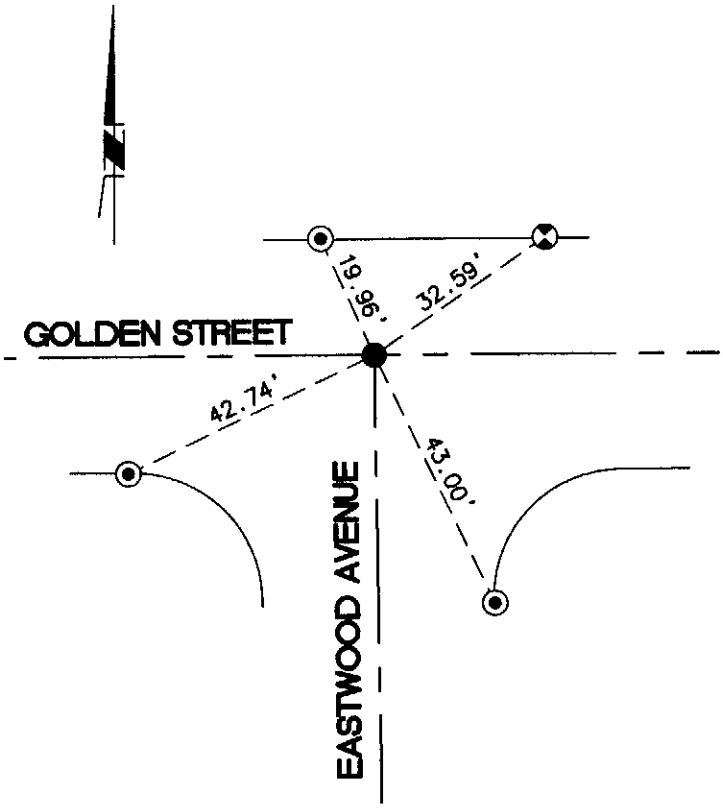

● FOUND 1" I.P. TAGGED RCE 17788, FLUSH PER TRACT MAP 9484, M.B. 132/53-54
SET MAG NAIL & LS 7754 WASHER FLUSH OVER MONUMENT AFTER PAVING

⊙ FOUND LEAD & TACK IN TOP OF CURB

⊗ FOUND NAIL & RCE 17788 TAG IN TOP OF CURB

LICENSED LAND SURVEYOR
STEVEN R. DAWSON
No. 7754
Exp. 12-31-11
STATE OF CALIFORNIA

city of rancho cucamonga — STREET TIE	Capital
BASELINE SURVEYING, INC. LAND SURVEYING 7740 HYSSOP DRIVE * RANCHO CUCAMONGA, CA 91739 PHONE: 909-646-3560 FAX: 909-989-1627	EASTWOOD AVENUE & GOLDEN STREET
L.S.	FIELD REVIEW Cathy Dawson DATE 1/21/10
L.S. No. 7754 DATE 1/4/10	TIE BOOK 28 PAGE 34

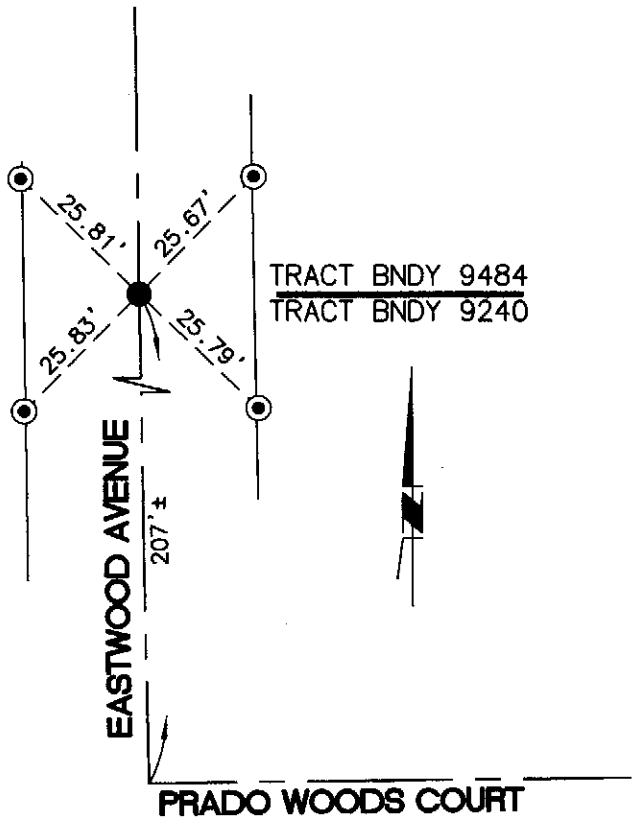

● FOUND 1" I.P. TAGGED RCE 17788, FLUSH PER TRACT MAP 9240, M.B. 131/81-82
SET MAG NAIL & LS 7754 WASHER FLUSH OVER MONUMENT AFTER PAVING

⊙ FOUND LEAD & TACK IN TOP OF CURB

⊗ FOUND NAIL & RCE 17788 TAG IN TOP OF CURB

LICENSED LAND SURVEYOR
STEVEN R. DAWSON
No. 7754
Exp. 12-31-11
STATE OF CALIFORNIA

city of rancho cucamonga — STREET TIE	Capital
BASELINE SURVEYING, INC. LAND SURVEYING 7740 HYSSOP DRIVE * RANCHO CUCAMONGA, CA 91739 PHONE: 909-646-3560 FAX: 909-989-1627	EASTWOOD AVENUE 207'± NORTH OF PRADO WOODS COURT
L.S.	FIELD REVIEW SRC Dawson DATE 1/27/10
L.S. No. 7754 DATE 1/4/10	TIE BOOK 28 PAGE 35

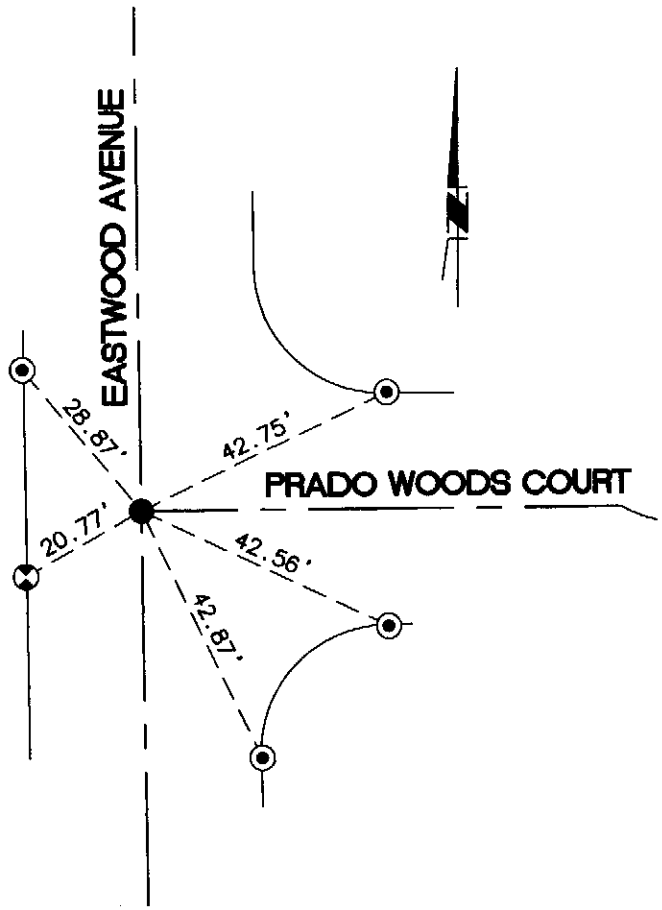

● FOUND 1" I.P. TAGGED RCE 17788, FLUSH PER TRACT MAP 9240, M.B. 131/81-82
SET MAG NAIL & LS 7754 WASHER FLUSH OVER MONUMENT AFTER PAVING

⊙ FOUND LEAD & TACK IN TOP OF CURB

⊗ FOUND NAIL & RCE 17788 TAG IN TOP OF CURB

LICENSED LAND SURVEYOR
STEVEN R. DAWSON
No. 7754
Exp. 12-31-11
STATE OF CALIFORNIA

city of rancho cucamonga — STREET TIE	Capital
BASELINE SURVEYING, INC. LAND SURVEYING 7740 HYSSOP DRIVE * RANCHO CUCAMONGA, CA 91739 PHONE: 909-646-3560 FAX: 909-989-1627	EASTWOOD AVENUE & PRADO WOODS COURT
L.S.	FIELD REVIEW C Dawson DATE 4/2/10
L.S. No. 7754 DATE 1/4/10	TIE BOOK 28 PAGE 36

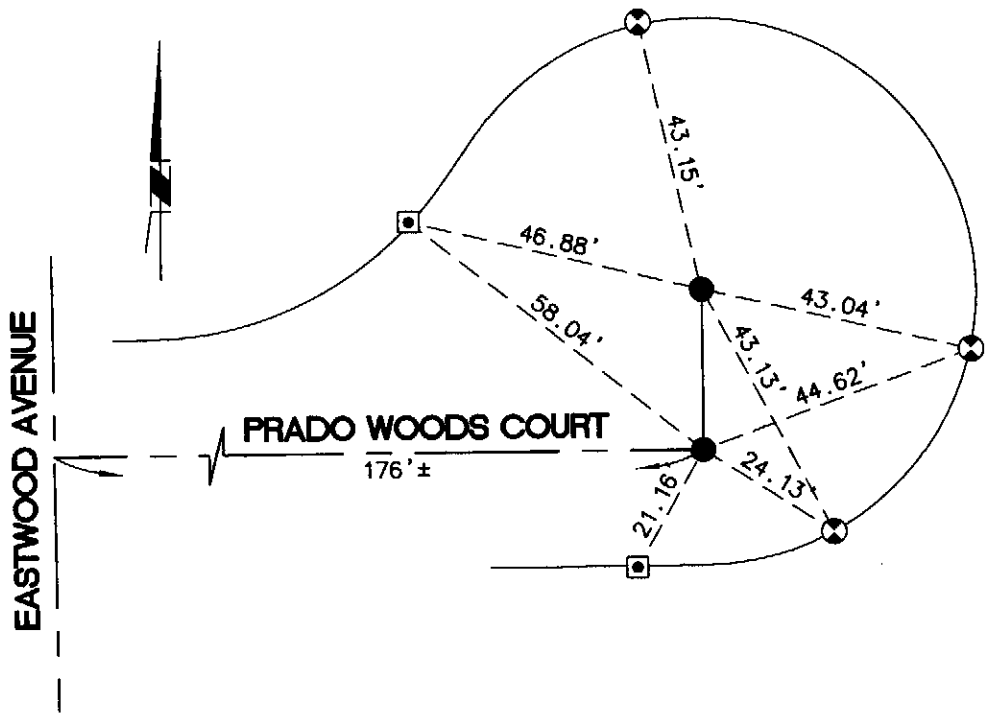

● FOUND 1" I.P. TAGGED RCE 17788, FLUSH PER TRACT MAP 9240, M.B. 131/81-82
SET MAG NAIL & LS 7754 WASHER FLUSH OVER MONUMENT AFTER PAVING

⊡ FOUND CONCRETE NAIL IN TOP OF CURB

⊗ FOUND NAIL & RCE 17788 TAG IN TOP OF CURB

LICENSED LAND SURVEYOR
STEVEN R. DAWSON
No. 7754
Exp. 12-31-11
STATE OF CALIFORNIA

city of rancho cucamonga — STREET TIE	Capital
BASELINE SURVEYING, INC. LAND SURVEYING 7740 HYSSOP DRIVE * RANCHO CUCAMONGA, CA 91739 PHONE: 909-646-3560 FAX: 909-989-1627	PRADO WOODS COURT CUL DE SAC EAST OF EASTWOOD AVENUE
L.S.	FIELD REVIEW C. Dawson DATE 1/21/10
L.S. No. 7754 DATE 1/4/10	TIE BOOK 28 PAGE 37

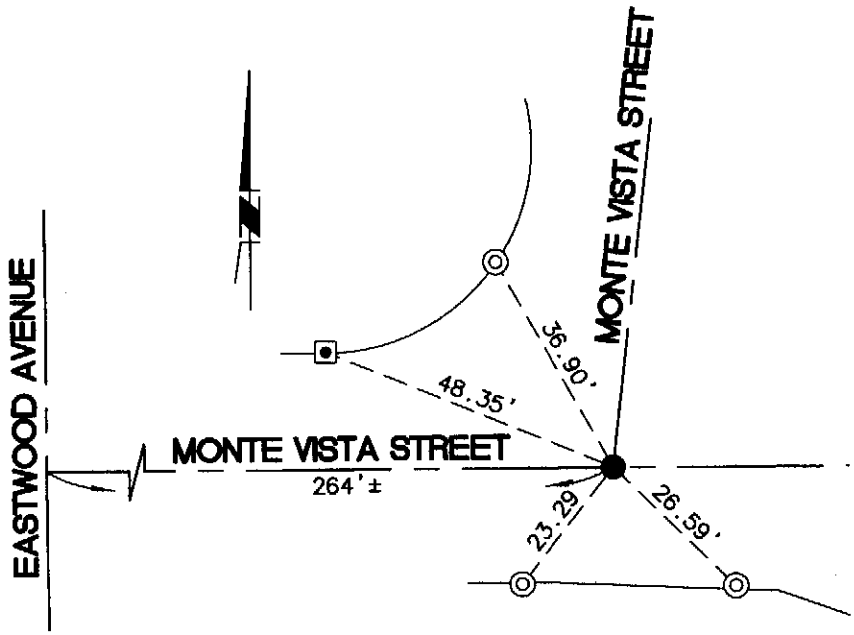

● FOUND 1" I.P. TAGGED RCE 17788, FLUSH PER TRACT MAP 8579, M.B. 121/40-41
SET MAG NAIL & LS 7754 WASHER FLUSH OVER MONUMENT AFTER PAVING

⊡ FOUND CONCRETE NAIL IN TOP OF CURB

◎ SET LEAD & TACK IN TOP OF CURB

LICENSED LAND SURVEYOR
STEVEN R. DAWSON
No. 7754
Exp. 12-31-11
STATE OF CALIFORNIA

city of rancho cucamonga — STREET TIE	Capital
BASELINE SURVEYING, INC. LAND SURVEYING 7740 HYSSOP DRIVE * RANCHO CUCAMONGA, CA 91739 PHONE: 909-646-3560 FAX: 909-989-1627	MONTE VISTA STREET 264'± EAST OF EASTWOOD AVENUE
L.S.	FIELD REVIEW C Dawson DATE 1/21/10
L.S. No. 7754 DATE 1/4/10	TIE BOOK 28 PAGE 38

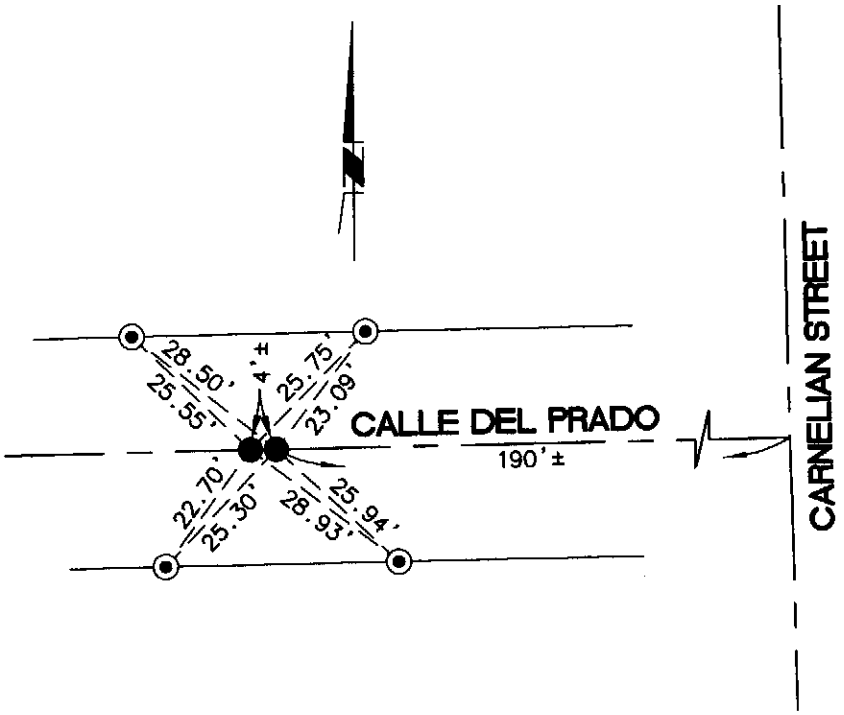

● FOUND 1" I.P. TAGGED LS 3002 FLUSH, PER TRACT MAP 9016, M.B. 125/22-23

◉ FOUND LEAD & TACK IN TOP OF CURB

LICENSED LAND SURVEYOR
STEVEN R. DAWSON
No. 7754
Exp. 12-31-11
STATE OF CALIFORNIA

city of rancho cucamonga — STREET TIE	Capital
BASELINE SURVEYING, INC. LAND SURVEYING 7740 HYSSOP DRIVE * RANCHO CUCAMONGA, CA 91739 PHONE: 909-646-3560 FAX: 909-989-1627	CALLE DEL PRADO 190'± WEST OF CARNELIAN STREET
L.S.	FIELD REVIEW C Dawson DATE 1/20/10
L.S. No. 7754 DATE 1/4/10	TIE BOOK 28 PAGE 39

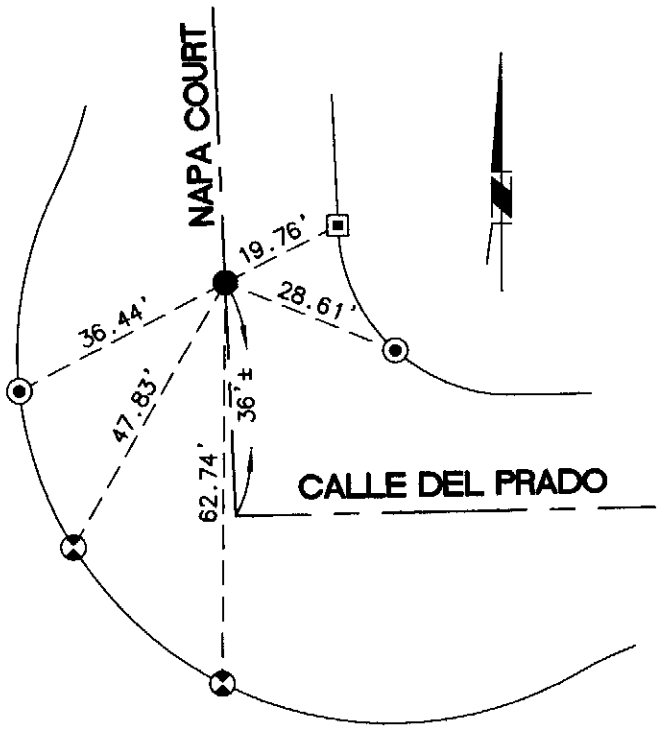

- ● FOUND 1" I.P. TAGGED LS 3002 FLUSH, PER TRACT MAP 9016, M.B. 125/22-23
- ▣ FOUND RAMSET IN TOP OF CURB
- ⊗ FOUND NAIL & LS 3002 TAG IN TOP OF CURB
- ⊙ FOUND LEAD & TACK IN TOP OF CURB

LICENSED LAND SURVEYOR
STEVEN R. DAWSON
No. 7754
Exp. 12-31-11
STATE OF CALIFORNIA

city of rancho cucamonga — STREET TIE	Capital
BASELINE SURVEYING, INC. LAND SURVEYING 7740 HYSSOP DRIVE * RANCHO CUCAMONGA, CA 91739 PHONE: 909-646-3560 FAX: 909-989-1627	NAPA COURT 36'± NORTH OF CALLE DEL PRADO
L.S.	FIELD REVIEW C Dawson DATE 1/20/10
L.S. No. 7754 DATE 1/4/10	TIE BOOK 28 PAGE 40

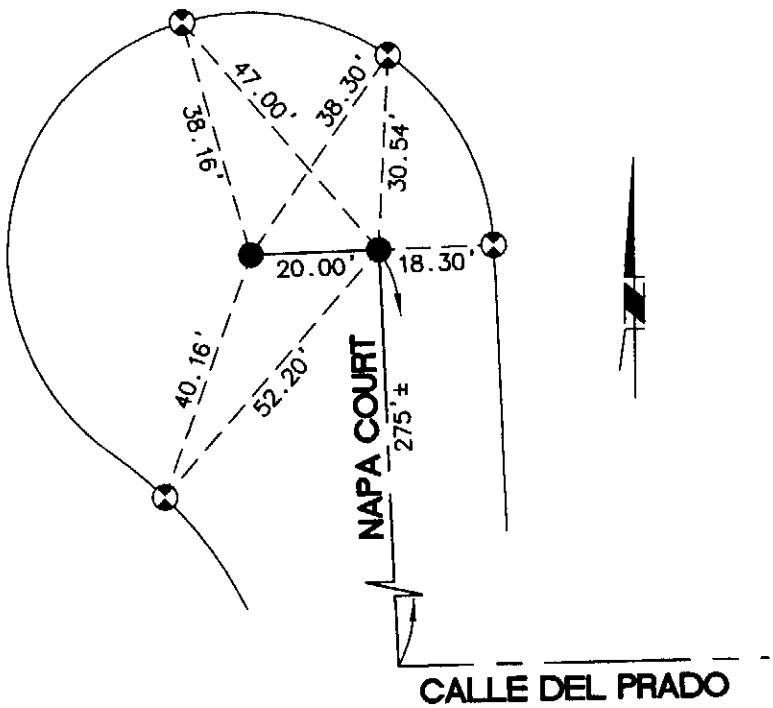

● FOUND 1" I.P. TAGGED LS 3002 FLUSH, PER TRACT MAP 9016, M.B. 125/22-23

⊗ FOUND NAIL & LS 3002 TAG IN TOP OF CURB

LICENSED LAND SURVEYOR
STEVEN R. DAWSON
No. 7754
Exp. 12-31-11
STATE OF CALIFORNIA

city of rancho cucamonga — STREET TIE	Capital
BASELINE SURVEYING, INC. LAND SURVEYING 7740 HYSSOP DRIVE * RANCHO CUCAMONGA, CA 91739 PHONE: 909-646-3560 FAX: 909-989-1627	NAPA COURT CUL DE SAC NORTH OF CALLE DEL PRADO
L.S.	FIELD REVIEW C. Dawson DATE 4-9-10
L.S. No. 7754 DATE 1/4/10	TIE BOOK 28 PAGE 41

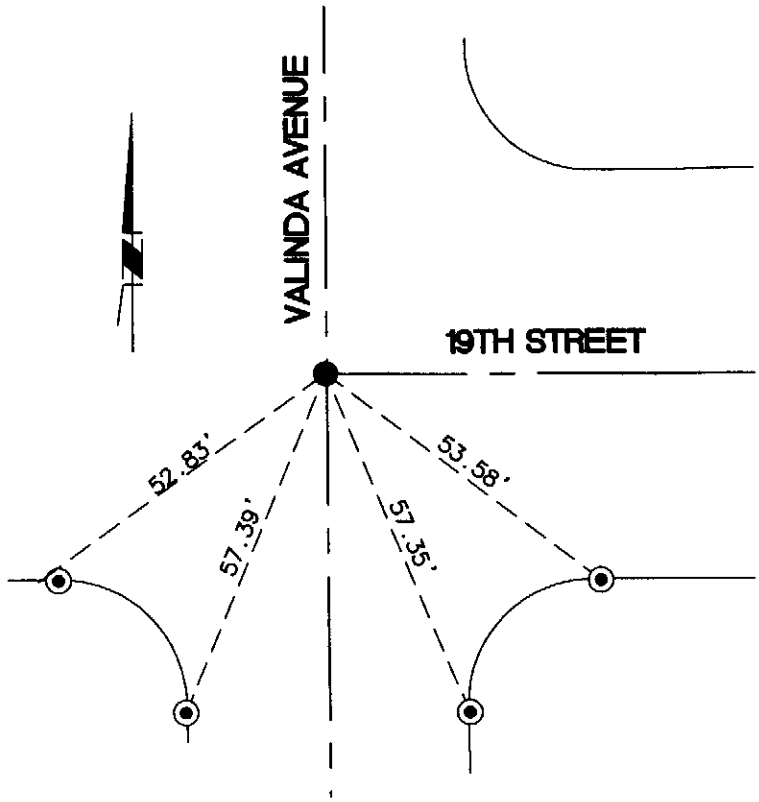

● FOUND (4) PUNCH MARKS ON MANHOLE FOR APPARENT INTERSECTION, NO REF., IN LIEU OF 1" I.P. TAGGED RCE 14814, PER TRACT MAP 9586, M.B. 137/86-89 NOTHING RESET ON MANHOLE AFTER PAVING

⊙ FOUND LEAD & TACK IN TOP OF CURB

LICENSED LAND SURVEYOR
STEVEN R. DAWSON
No. 7754
Exp. 12-31-11
STATE OF CALIFORNIA

city of rancho cucamonga — STREET TIE	Capital
BASELINE SURVEYING, INC. LAND SURVEYING 7740 HYSSOP DRIVE * RANCHO CUCAMONGA, CA 91739 PHONE: 909-646-3560 FAX: 909-989-1627	VALINDA AVENUE & 19TH STREET
L.S.	FIELD REVIEW C. Dawson DATE 1/21/10
L.S. No. 7754 DATE 1/4/10	TIE BOOK 28 PAGE 42

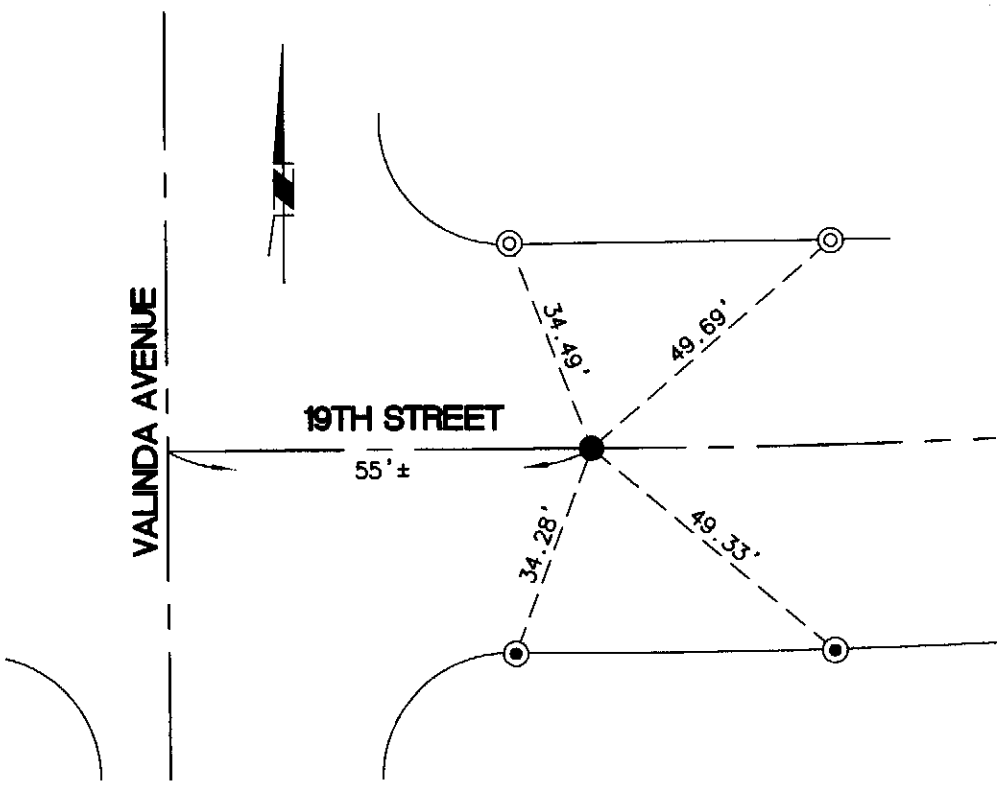

● FOUND 1" I.P. TAGGED RCE 14814, FLUSH PER TRACT MAP 9586, M.B. 137/86-89
SET MAG NAIL & LS 7754 WASHER FLUSH OVER MONUMENT AFTER PAVING

◉ FOUND LEAD & TACK IN TOP OF CURB

◎ SET LEAD & TACK IN TOP OF CURB

LICENSED LAND SURVEYOR
STEVEN R. DAWSON
No. 7754
Exp. 12-31-11
STATE OF CALIFORNIA

city of rancho cucamonga — STREET TIE	Capital
BASELINE SURVEYING, INC. LAND SURVEYING 7740 HYSSOP DRIVE * RANCHO CUCAMONGA, CA 91739 PHONE: 909-646-3560 FAX: 909-989-1627	19TH STREET (BC) EAST OF VALINDA AVENUE
L.S.	FIELD REVIEW C Dawson DATE 1/21/10
L.S. No. 7754 DATE 1/4/10	TIE BOOK 28 PAGE 43

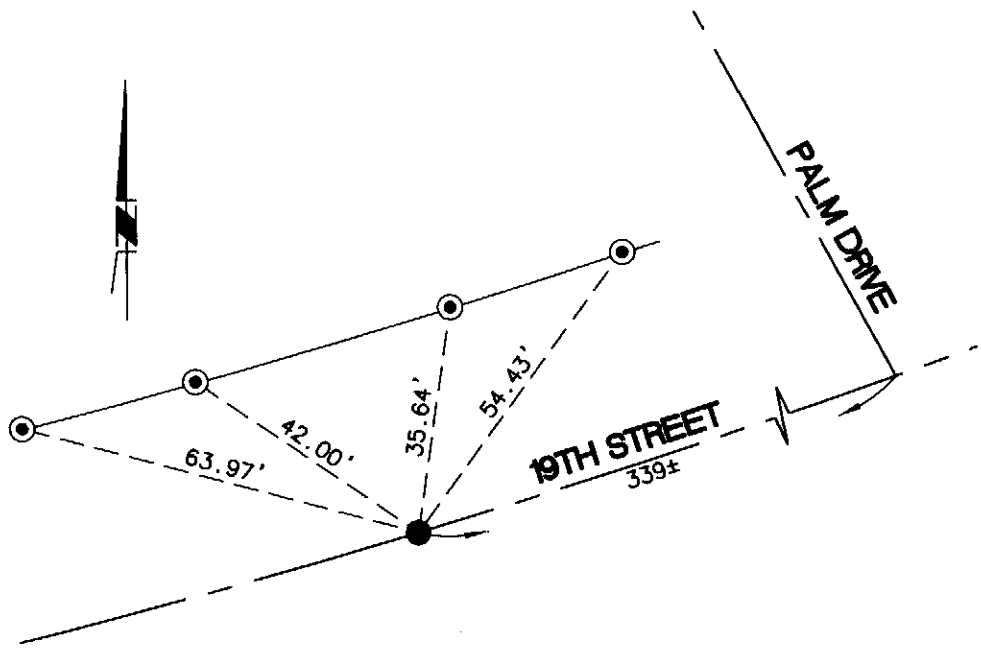

● FOUND 1" I.P. TAGGED RCE 14814, FLUSH PER TRACT MAP 9586, M.B. 137/86-89
SET MAG NAIL & LS 7754 WASHER FLUSH OVER MONUMENT AFTER PAVING

◉ FOUND LEAD & TACK IN TOP OF CURB

LICENSED LAND SURVEYOR
STEVEN R. DAWSON
No. 7754
Exp. 12-31-11
STATE OF CALIFORNIA

city of rancho cucamonga — STREET TIE	Capital
BASELINE SURVEYING, INC. LAND SURVEYING 7740 HYSSOP DRIVE * RANCHO CUCAMONGA, CA 91739 PHONE: 909-646-3560 FAX: 909-989-1627	19TH STREET 339'± WEST OF PALM DRIVE
L.S.	FIELD REVIEW C Dawson DATE 1/21/10
L.S. No. 7754 DATE 1/4/10	TIE BOOK 28 PAGE 44

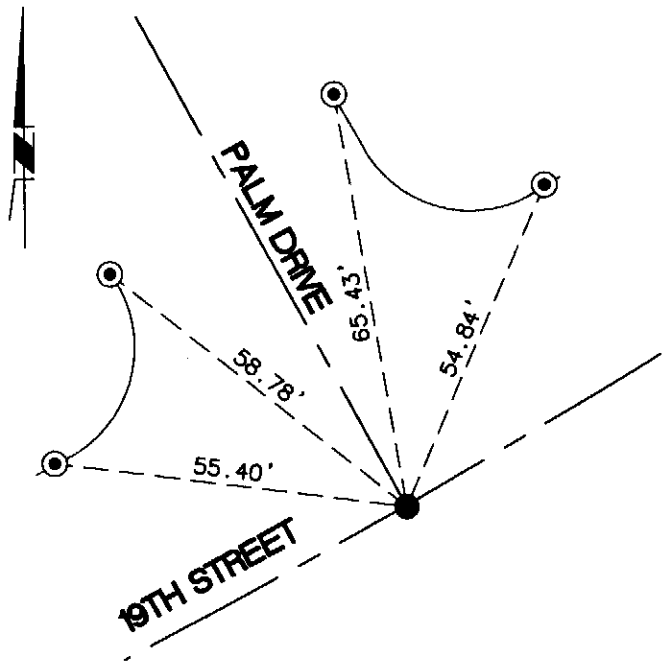

● FOUND 1" I.P. TAGGED RCE 14814, FLUSH PER TRACT MAP 9586, M.B. 137/86-89
SET MAG NAIL & LS 7754 WASHER FLUSH OVER MONUMENT AFTER PAVING

◉ FOUND LEAD & TACK IN TOP OF CURB

LICENSED LAND SURVEYOR
STEVEN R. DAWSON
No. 7754
Exp. 12-31-11
STATE OF CALIFORNIA

city of rancho cucamonga — STREET TIE	Capital
BASELINE SURVEYING, INC. LAND SURVEYING 7740 HYSSOP DRIVE * RANCHO CUCAMONGA, CA 91739 PHONE: 909-646-3560 FAX: 909-989-1627	19TH STREET & PALM DRIVE
L.S.	FIELD REVIEW C Dawson DATE 1/21/10
L.S. No. 7754 DATE 1/4/10	TIE BOOK 28 PAGE 45

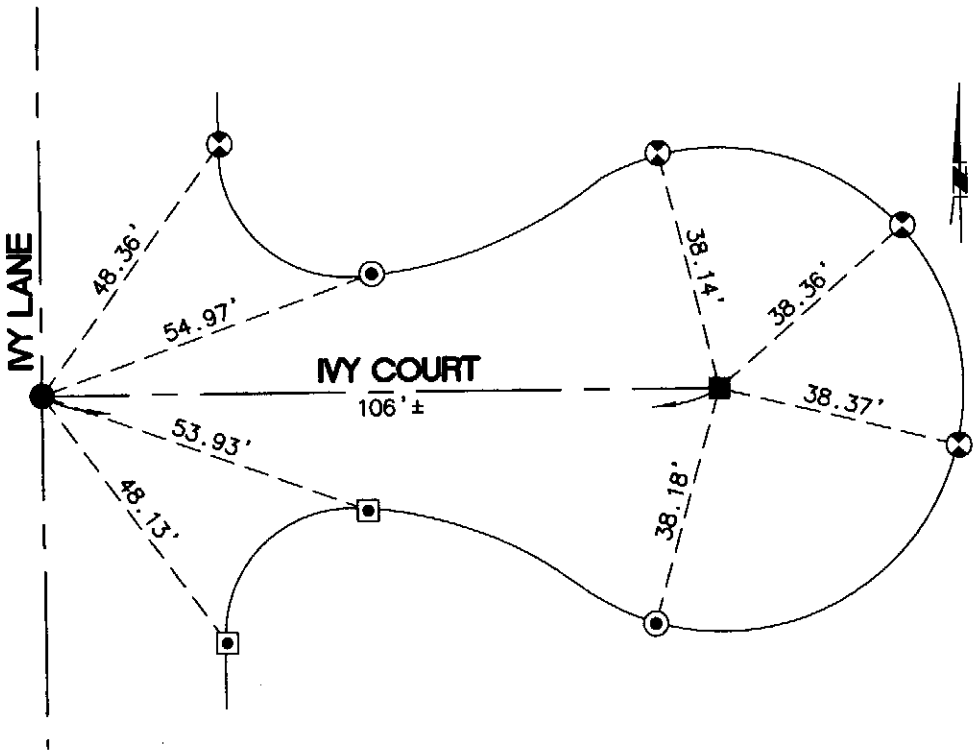

■ FOUND (4) PUNCH MARKS ON MANHOLE FOR APPARENT INTERSECTION, NO REF., IN LIEU OF 1" I.P. TAGGED RCE 22015, PER TRACT MAP 9458, M.B. 135/23-24 NOTHING RESET ON MANHOLE AFTER PAVING

● FOUND 1" I.P. TAGGED RCE 22015, DN. 0.5' PER TRACT MAP 9458, M.B. 135/23-24

⊗ FOUND NAIL & TAG ILLEGIBLE IN TOP OF CURB

⊙ FOUND LEAD & TACK IN TOP OF CURB

▣ FOUND NAIL SHANK IN TOP OF CURB

LICENSED LAND SURVEYOR
STEVEN R. DAWSON
No. 7754
Exp. 12-31-11
STATE OF CALIFORNIA

city of rancho cucamonga — STREET TIE	Capital
BASELINE SURVEYING, INC. LAND SURVEYING 7740 HYSSOP DRIVE * RANCHO CUCAMONGA, CA 91739 PHONE: 909-646-3560 FAX: 909-989-1627	IVY LANE & IVY COURT
L.S.	FIELD REVIEW Cassy Dawson DATE 1/4/10
L.S. No. 7754 DATE 1/4/10	TIE BOOK 28 PAGE 46

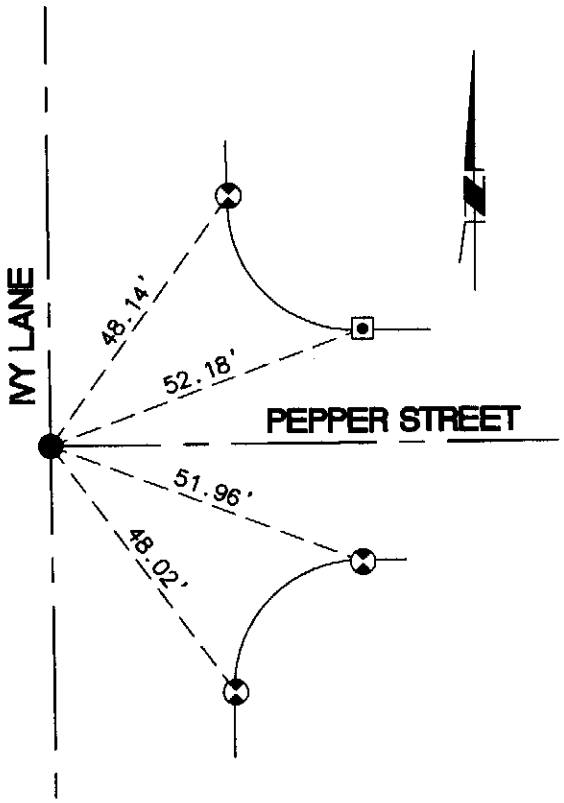

● FOUND 1" I.P. TAGGED RCE 22015, DN. 0.5' PER TRACT MAP 9458, M.B. 135/23-24

⊗ FOUND NAIL & TAG ILLEGIBLE IN TOP OF CURB

⊡ FOUND NAIL SHANK IN TOP OF CURB

LICENSED LAND SURVEYOR
STEVEN R. DAWSON
No. 7754
Exp. 12-31-11
STATE OF CALIFORNIA

city of rancho cucamonga — STREET TIE	Capital
BASELINE SURVEYING, INC. LAND SURVEYING 7740 HYSSOP DRIVE * RANCHO CUCAMONGA, CA 91739 PHONE: 909-646-3560 FAX: 909-989-1627	IVY LANE & PEPPER STREET
L.S.	FIELD REVIEW Cathy Dawson DATE 1/14/10
L.S. No. 7754 DATE 1/4/10	TIE BOOK 28 PAGE 47

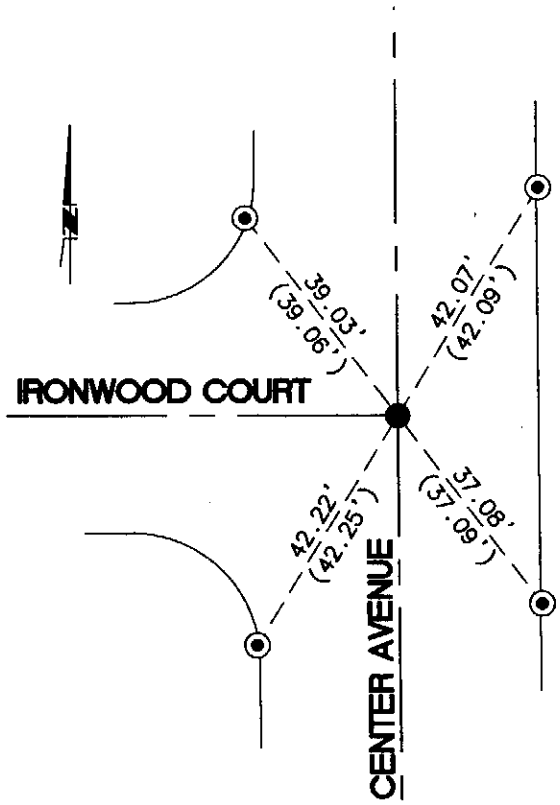

● FOUND (4) PUNCH MARKS ON MANHOLE FOR APPARENT INTERSECTION, PER CITY TIE SHEET 10/140, NOTHING RESET ON MANHOLE AFTER PAVING

◉ FOUND LEAD & TACK IN TOP OF CURB

( ) RECORD INFORMATION PER CITY TIE SHEET 10/140

LICENSED LAND SURVEYOR
STEVEN R. DAWSON
No. 7754
Exp. 12-31-11
STATE OF CALIFORNIA

city of rancho cucamonga — STREET TIE	Capital
BASELINE SURVEYING, INC. LAND SURVEYING 7740 HYSSOP DRIVE * RANCHO CUCAMONGA, CA 91739 PHONE: 909-646-3560 FAX: 909-989-1627	IRONWOOD COURT & CENTER AVENUE
L.S.	FIELD REVIEW Cathy Dawson DATE 1/4/10
L.S. No. 7754 DATE 1/4/10	TIE BOOK 28 PAGE 48

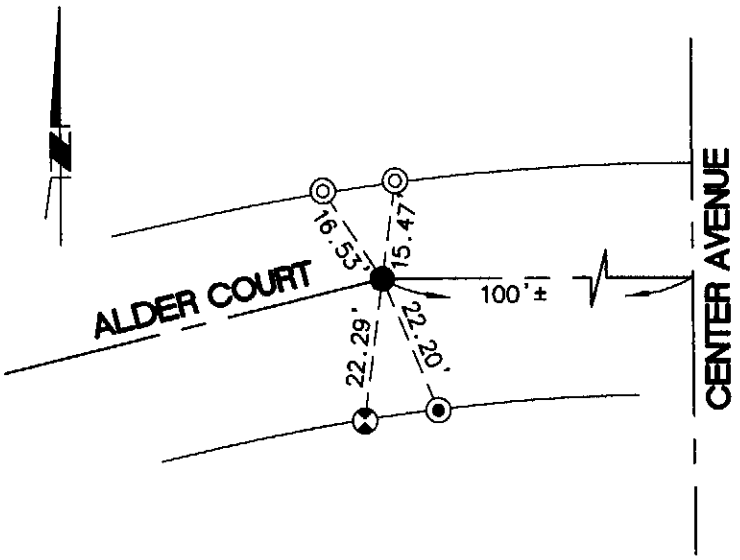

● FOUND 1" I.P. TAGGED LS 2342 FLUSH, PER TRACT MAP 9480, M.B. 146/52-54
SET MAG NAIL & LS 7754 WASHER FLUSH OVER MONUMENT AFTER PAVING

⊗ FOUND NAIL & LS 2342 TAG IN TOP OF CURB

◉ FOUND LEAD & TACK IN TOP OF CURB

◎ SET LEAD & TACK IN TOP OF CURB

LICENSED LAND SURVEYOR
STEVEN R. DAWSON
No. 7754
Exp. 12-31-11
STATE OF CALIFORNIA

city of rancho cucamonga — STREET TIE	Capital
BASELINE SURVEYING, INC. LAND SURVEYING 7740 HYSSOP DRIVE * RANCHO CUCAMONGA, CA 91739 PHONE: 909-646-3560 FAX: 909-989-1627	ALDER COURT (PI) 100'± WEST OF CENTER AVENUE
L.S.	FIELD REVIEW Cathy Dawson DATE 1/19/10
L.S. No. 7754 DATE 1/4/10	TIE BOOK 28 PAGE 49

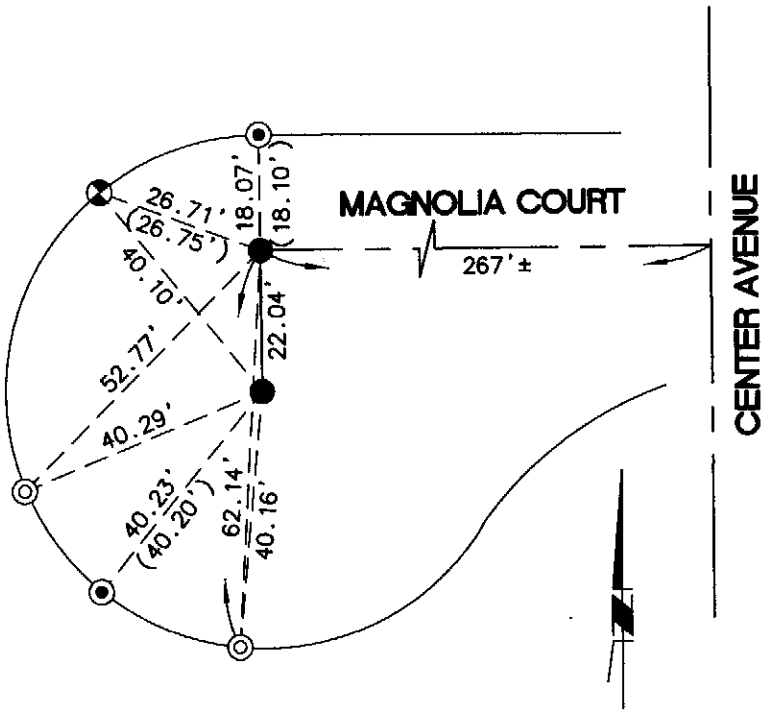

● FOUND 1" I.P. TAGGED LS 2342 FLUSH, PER TRACT MAP 9480, M.B. 146/52-54
SET MAG NAIL & LS 7754 WASHER FLUSH OVER MONUMENT AFTER PAVING

⊙ FOUND LEAD & TACK IN TOP OF CURB

⊗ FOUND NAIL & LS 2342 TAG IN TOP OF CURB

◎ SET LEAD & TACK IN TOP OF CURB

( ) RECORD INFORMATION PER CITY TIE SHEET 10/135

LICENSED LAND SURVEYOR
STEVEN R. DAWSON
No. 7754
Exp. 12-31-11
STATE OF CALIFORNIA

city of rancho cucamonga — STREET TIE	Capital
BASELINE SURVEYING, INC. LAND SURVEYING 7740 HYSSOP DRIVE * RANCHO CUCAMONGA, CA 91739 PHONE: 909-646-3560, FAX: 909-989-1627	MAGNOLIA COURT CUL DE SAC EAST OF CENTER AVENUE
L.S.	FIELD REVIEW C. Dawson DATE 1/19/10
L.S. No. 7754 DATE 1/4/10	TIE BOOK 28 PAGE 50

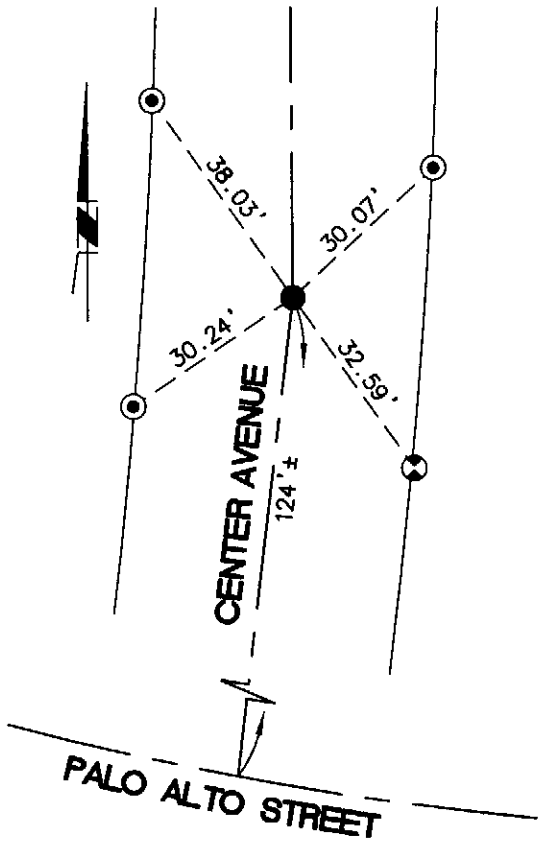

● FOUND 1" I.P. TAGGED LS 2342 FLUSH, PER TRACT MAP 9479, M.B. 146/49-51
SET MAG NAIL & LS 7754 WASHER FLUSH OVER MONUMENT AFTER PAVING

⊙ FOUND LEAD & TACK IN TOP OF CURB

⊗ FOUND NAIL & LS 2342 TAG IN TOP OF CURB

LICENSED LAND SURVEYOR
STEVEN R. DAWSON
No. 7754
Exp. 12-31-11
STATE OF CALIFORNIA

city of rancho cucamonga — STREET TIE	Capital
BASELINE SURVEYING, INC. LAND SURVEYING 7740 HYSSOP DRIVE * RANCHO CUCAMONGA, CA 91739 PHONE: 909-646-3560 FAX: 909-989-1627	CENTER AVENUE (PI) 124'± NORTH OF PALO ALTO STREET
L.S.	FIELD REVIEW C. Dawson DATE 1/19/10
L.S. No. 7754 DATE 1/4/10	TIE BOOK 28 PAGE 51

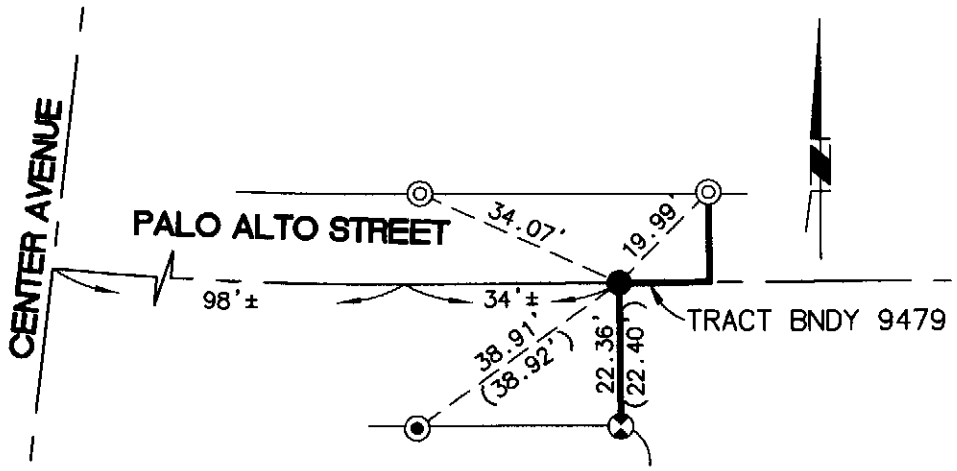

● FOUND 1" I.P. TAGGED LS 2342 FLUSH, PER TRACT MAP 9479, M.B. 146/49-51
SET MAG NAIL & LS 7754 WASHER FLUSH OVER MONUMENT AFTER PAVING

◉ FOUND LEAD & TACK IN TOP OF CURB

⊗ FOUND NAIL & LS 2342 TAG IN TOP OF CURB

◎ SET LEAD & TACK IN TOP OF CURB

( ) RECORD INFORMATION PER CITY TIE SHEET 10/131

LICENSED LAND SURVEYOR
STEVEN R. DAWSON
No. 7754
Exp. 12-31-11
STATE OF CALIFORNIA

city of rancho cucamonga — STREET TIE	Capital
BASELINE SURVEYING, INC. LAND SURVEYING 7740 HYSSOP DRIVE * RANCHO CUCAMONGA, CA 91739 PHONE: 909-646-3560 FAX: 909-989-1627	PALO ALTO STREET 132'± EAST OF CENTER AVENUE
L.S.	FIELD REVIEW C Dawson DATE 1/19/10
L.S. No. 7754 DATE 1/4/10	TIE BOOK 28 PAGE 52

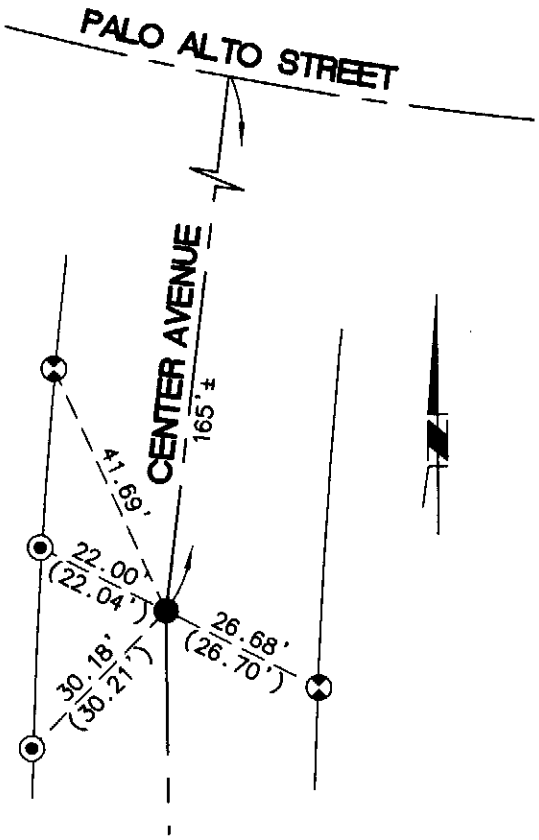

● FOUND 1" I.P. TAGGED LS 2342 FLUSH, PER TRACT MAP 9479, M.B. 146/49-51
SET MAG NAIL & LS 7754 WASHER FLUSH OVER MONUMENT AFTER PAVING

⊙ FOUND LEAD & TACK IN TOP OF CURB

⊗ FOUND NAIL & LS 2342 TAG IN TOP OF CURB

( ) RECORD INFORMATION PER CITY TIE SHEET 10/129

LICENSED LAND SURVEYOR
STEVEN R. DAWSON
No. 7754
Exp. 12-31-11
STATE OF CALIFORNIA

city of rancho cucamonga — STREET TIE	Capital
BASELINE SURVEYING, INC. LAND SURVEYING 7740 HYSSOP DRIVE * RANCHO CUCAMONGA, CA 91739 PHONE: 909-646-3560 FAX: 909-989-1627	CENTER AVENUE (PI) 165'± SOUTH OF PALO ALTO STREET
L.S.	FIELD REVIEW C Dawson DATE 1/4/10
L.S. No. 7754 DATE 1/4/10	TIE BOOK 28 PAGE 53

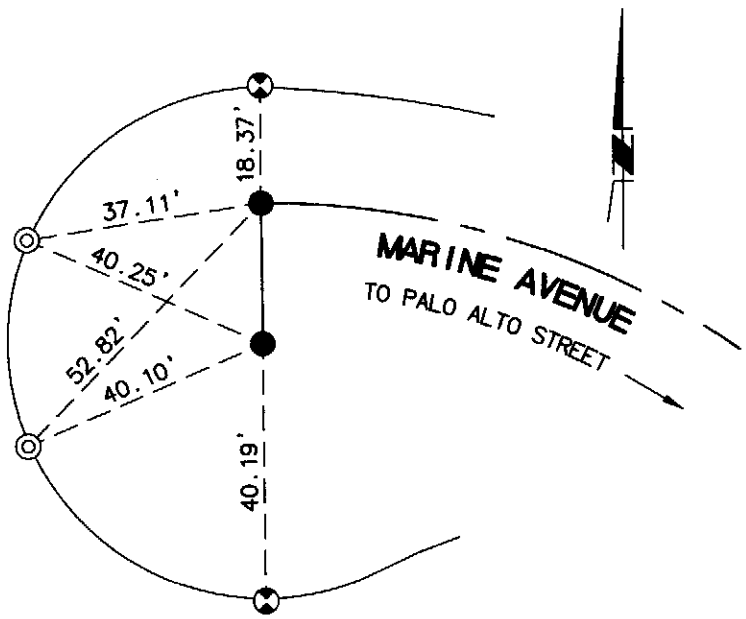

● FOUND 1" I.P. NO TAG, FLUSH PER TRACT MAP 9382, M.B. 133/100-102
SET MAG NAIL & LS 7754 WASHER FLUSH OVER MONUMENT AFTER PAVING

⊗ FOUND NAIL & TAG ILLEGIBLE IN TOP OF CURB

◎ SET LEAD & TACK IN TOP OF CURB

LICENSED LAND SURVEYOR
STEVEN R. DAWSON
No. 7754
Exp. 12-31-11
STATE OF CALIFORNIA

city of rancho cucamonga — STREET TIE	Capital
BASELINE SURVEYING, INC. LAND SURVEYING 7740 HYSSOP DRIVE * RANCHO CUCAMONGA, CA 91739 PHONE: 909-646-3560 FAX: 909-989-1627	MARINE AVENUE CUL DE SAC NORTH OF PALO ALTO STREET
L.S.	FIELD REVIEW C. Dawson DATE 1/19/10
L.S. No. 7754 DATE 1/4/10	TIE BOOK 28 PAGE 54

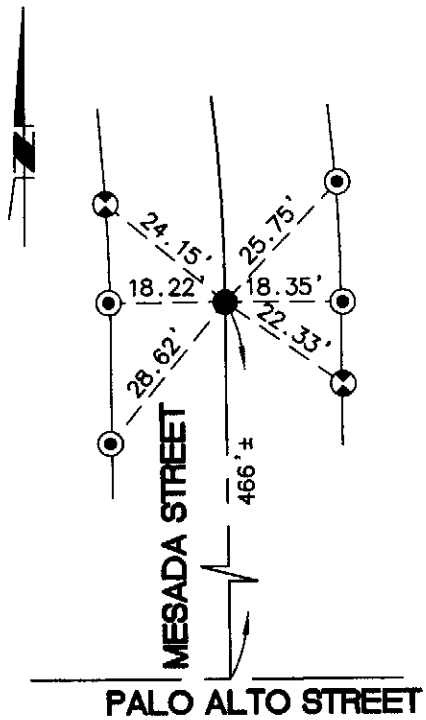

● FOUND 1" I.P. NO TAG, FLUSH PER TRACT MAP 9382, M.B. 133/100-102
SET MAG NAIL & LS 7754 WASHER FLUSH OVER MONUMENT AFTER PAVING

⊗ FOUND NAIL & TAG ILLEGIBLE IN TOP OF CURB

⊙ FOUND CONCRETE NAIL IN TOP OF CURB

LICENSED LAND SURVEYOR
STEVEN R. DAWSON
No. 7754
Exp. 12-31-11
STATE OF CALIFORNIA

city of rancho cucamonga — STREET TIE	Capital
BASELINE SURVEYING, INC. LAND SURVEYING 7740 HYSSOP DRIVE * RANCHO CUCAMONGA, CA 91739 PHONE: 909-646-3560 FAX: 909-989-1627	MESADA STREET (BC) 466'± NORTH OF PALO ALTO STREET
L.S.	FIELD REVIEW C Dawson DATE 1/19/10
L.S. No. 7754 DATE 1/4/10	TIE BOOK 28 PAGE 55

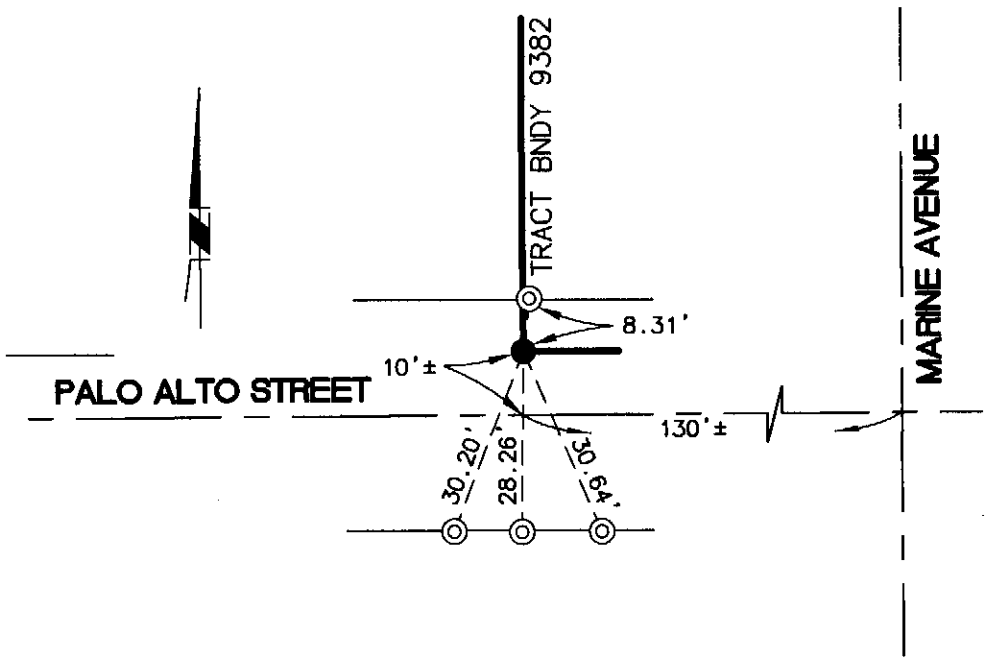

● FOUND MAG NAIL & LS 3090 WASHER FLUSH, NO REF.,
IN LIEU OF 2" I.P. TAGGED LS 8205 PER TRACT MAP 9382, M.B. 133/100-102
SET MAG NAIL & LS 7754 WASHER FLUSH OVER MONUMENT AFTER PAVING

◎ SET LEAD & TACK IN TOP OF CURB

LICENSED LAND SURVEYOR
STEVEN R. DAWSON
No. 7754
Exp. 12-31-11
STATE OF CALIFORNIA

city of rancho cucamonga — STREET TIE	Capital
BASELINE SURVEYING, INC. LAND SURVEYING 7740 HYSSOP DRIVE * RANCHO CUCAMONGA, CA 91739 PHONE: 909-646-3560 FAX: 909-989-1627	PALO ALTO STREET 130'± WEST OF MARINE AVENUE
L.S.	FIELD REVIEW C. Dawson DATE 1/19/10
L.S. No. 7754 DATE 1/4/10	TIE BOOK 28 PAGE 56

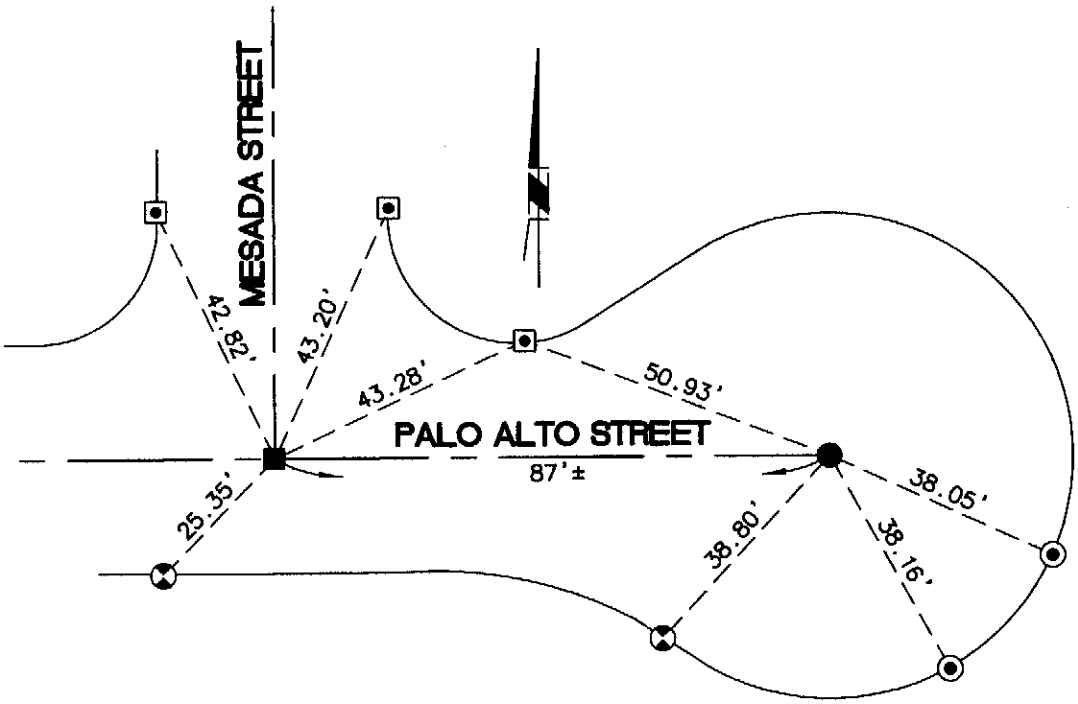

■ FOUND (4) SCRIBED "X" ON MANHOLE FOR APPARENT INTERSECTION, NO REF.
IN LIEU OF 1" I.P. TAGGED LS 3002 PER TRACT MAP 9382, M.B. 133/100-102

● FOUND 1" I.P. TAGGED RCE 8205 FLUSH, IN LIEU OF 1" I.P. TAGGED
LS 3002 PER TRACT MAP 9382, M.B. 133/100-102
SET MAG NAIL & LS 7754 WASHER FLUSH OVER MONUMENT AFTER PAVING

⊗ FOUND NAIL & RCE 8205 TAG IN TOP OF CURB

⊡ FOUND CONCRETE NAIL IN TOP OF CURB

⊙ FOUND LEAD & TACK IN TOP OF CURB

LICENSED LAND SURVEYOR
STEVEN R. DAWSON
No. 7754
Exp. 12-31-11
STATE OF CALIFORNIA

city of rancho cucamonga — STREET TIE	Capital
BASELINE SURVEYING, INC. LAND SURVEYING 7740 HYSSOP DRIVE * RANCHO CUCAMONGA, CA 91739 PHONE: 909-646-3560 FAX: 909-989-1627	PALO ALTO STREET & MESADA STREET
L.S.	FIELD REVIEW Cathy Dawson DATE 1/19/10
L.S. No. 7754 DATE 1/4/10	TIE BOOK 28 PAGE 57

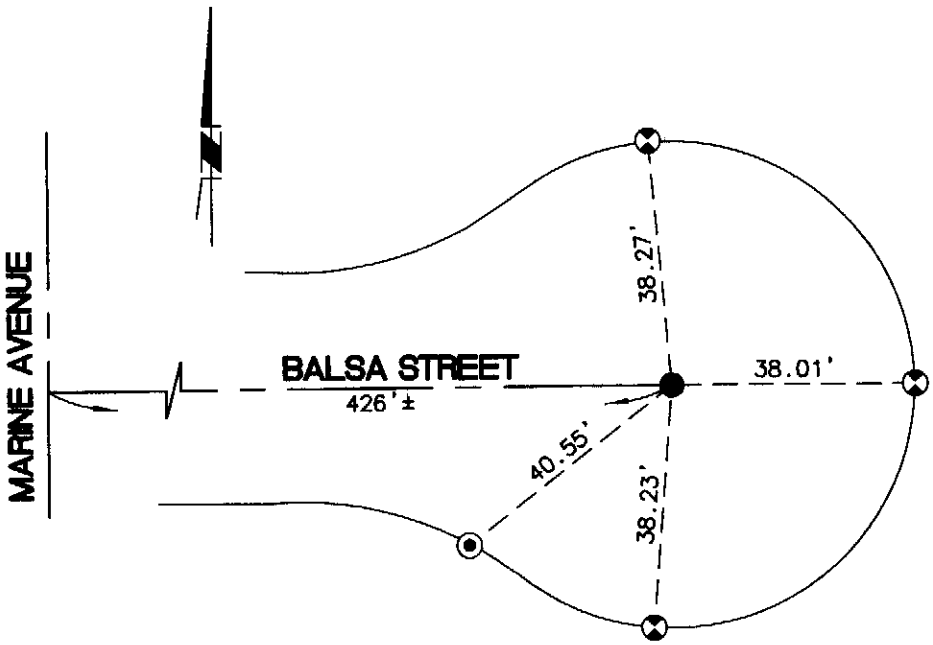

● FOUND 1" I.P. TAGGED RCE 8205 FLUSH, PER TRACT MAP 8928, M.B. 124/76-78
SET MAG NAIL & LS 7754 WASHER FLUSH OVER MONUMENT AFTER PAVING

⊗ FOUND NAIL & RCE 8205 TAG IN TOP OF CURB

⊙ FOUND LEAD & TACK IN TOP OF CURB

LICENSED LAND SURVEYOR
STEVEN R. DAWSON
No. 7754
Exp. 12-31-11
STATE OF CALIFORNIA

city of rancho cucamonga — STREET TIE	Capital
BASELINE SURVEYING, INC. LAND SURVEYING 7740 HYSSOP DRIVE * RANCHO CUCAMONGA, CA 91739 PHONE: 909-646-3560 FAX: 909-989-1627	BALSA STREET CUL DE SAC EAST OF MARINE AVENUE
L.S.	FIELD REVIEW Cathy Dawson DATE 1/19/10
L.S. No. 7754 DATE 1/4/10	TIE BOOK 28 PAGE 58

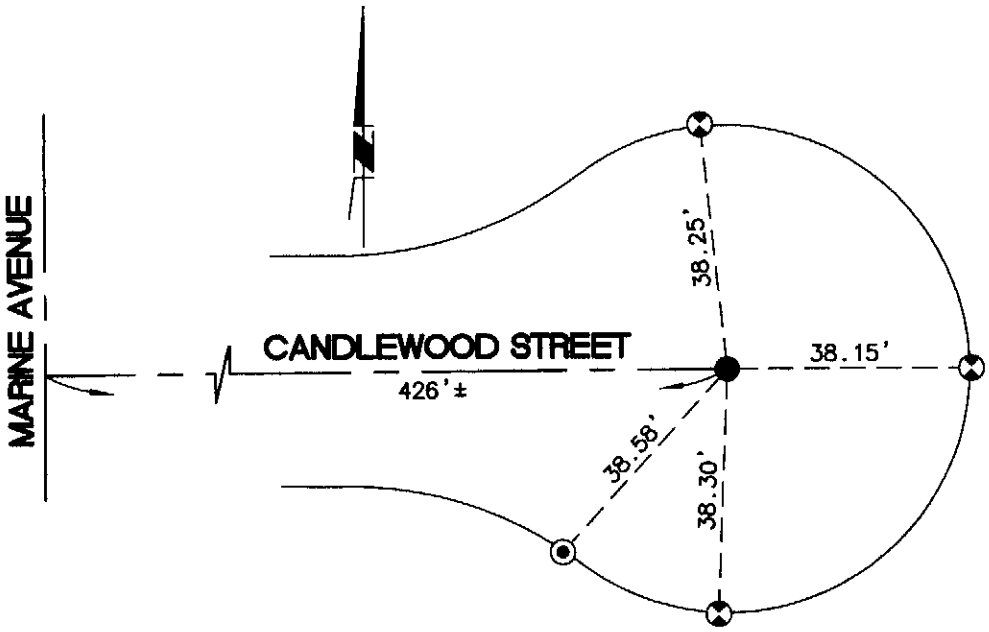

● FOUND 1" I.P. TAGGED RCE 8205 FLUSH, PER TRACT MAP 8928, M.B. 124/76-78
SET MAG NAIL & LS 7754 WASHER FLUSH OVER MONUMENT AFTER PAVING

⊗ FOUND NAIL & RCE 8205 TAG IN TOP OF CURB

⊙ FOUND LEAD & TACK IN TOP OF CURB

LICENSED LAND SURVEYOR
STEVEN R. DAWSON
No. 7754
Exp. 12-31-11
STATE OF CALIFORNIA

city of rancho cucamonga — STREET TIE	Capital
BASELINE SURVEYING, INC. LAND SURVEYING 7740 HYSSOP DRIVE * RANCHO CUCAMONGA, CA 91739 PHONE: 909-646-3560 FAX: 909-989-1627	CANDLEWOOD STREET CUL DE SAC EAST OF MARINE AVENUE
L.S.	FIELD REVIEW Cathy Dawson DATE 1/19/10
L.S. No. 7754 DATE 1/4/10	TIE BOOK 28 PAGE 59

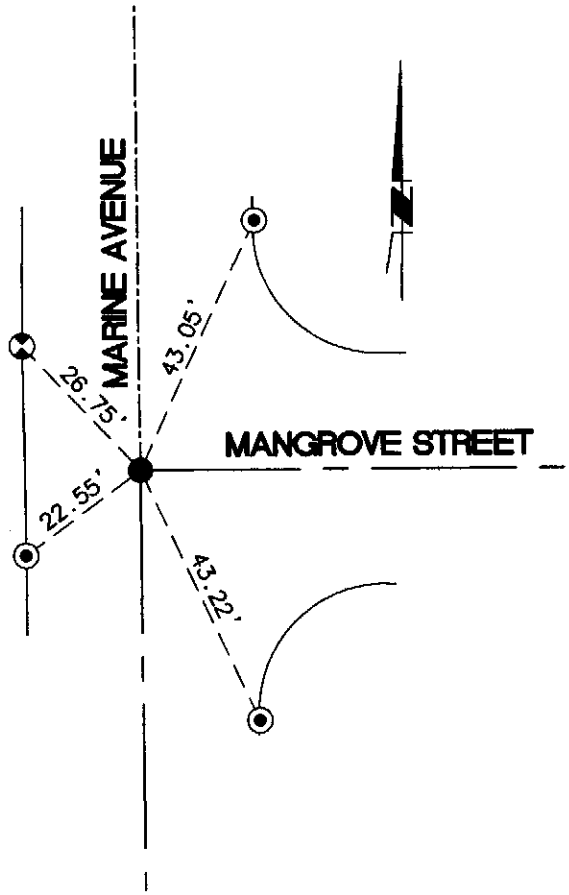

● FOUND (4) PUNCH MARKS ON MANHOLE FOR APPARENT INTERSECTION, NO REF. IN LIEU OF 1" I.P. TAGGED RCE 8205, PER TRACT MAP 8928, M.B. 124/76-78 NOTHING RESET ON MANHOLE AFTER PAVING

⊙ FOUND LEAD & TACK IN TOP OF CURB

⊙ FOUND NAIL & RCE 8205 TAG IN TOP OF CURB

LICENSED LAND SURVEYOR
STEVEN R. DAWSON
No. 7754
Exp. 12-31-11
STATE OF CALIFORNIA

city of rancho cucamonga — STREET TIE	Capital
BASELINE SURVEYING, INC. LAND SURVEYING 7740 HYSSOP DRIVE * RANCHO CUCAMONGA, CA 91739 PHONE: 909-646-3560 FAX: 909-989-1627	MARINE AVENUE & MANGROVE STREET
L.S.	FIELD REVIEW Dawson DATE 1/19/10
L.S. No. 7754 DATE 1/4/10	TIE BOOK 28 PAGE 60

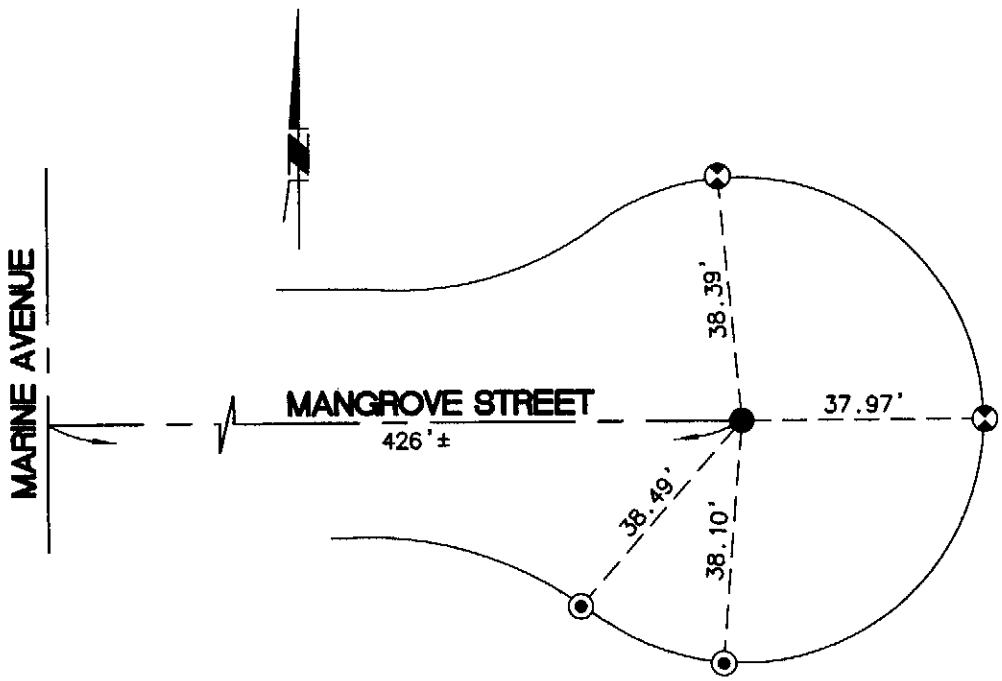

● FOUND 1" I.P. TAGGED RCE 8205 FLUSH, PER TRACT MAP 8928, M.B. 124/76-78
SET MAG NAIL & LS 7754 WASHER FLUSH OVER MONUMENT AFTER PAVING

⊙ FOUND LEAD & TACK IN TOP OF CURB

⊗ FOUND NAIL & RCE 8205 TAG IN TOP OF CURB

LICENSED LAND SURVEYOR
STEVEN R. DAWSON
No. 7754
Exp. 12-31-11
STATE OF CALIFORNIA

city of rancho cucamonga — STREET TIE	Capital
BASELINE SURVEYING, INC. LAND SURVEYING 7740 HYSSOP DRIVE * RANCHO CUCAMONGA, CA 91739 PHONE: 909-646-3560 FAX: 909-989-1627	MANGROVE STREET CUL DE SAC EAST OF MARINE AVENUE
L.S.	FIELD REVIEW Cathy Dawson DATE 1/19/10
L.S. No. 7754 DATE 1/4/10	TIE BOOK 28 PAGE 61

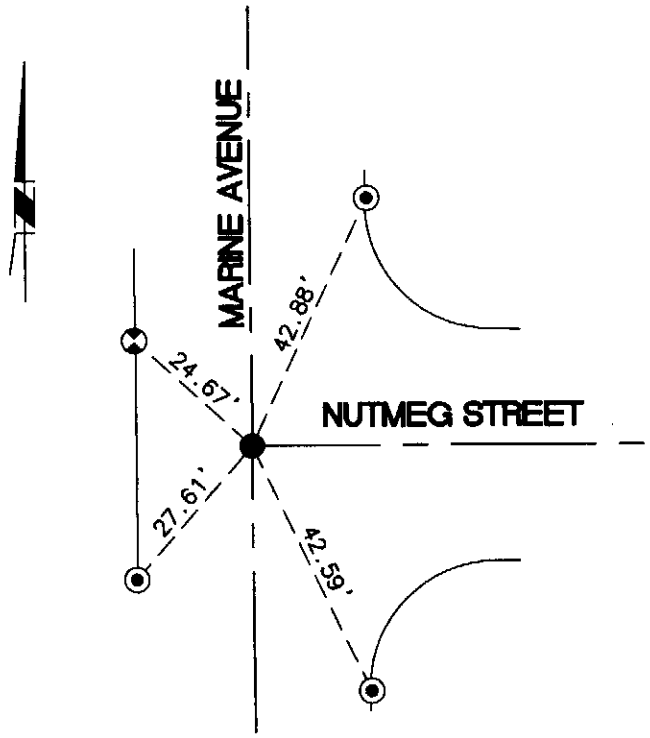

● FOUND (4) PUNCH MARKS ON MANHOLE FOR APPARENT INTERSECTION, NO REF. IN LIEU OF 1" I.P. TAGGED RCE 8205, PER TRACT MAP 8928, M.B. 124/76-78 NOTHING RESET ON MANHOLE AFTER PAVING

⊙ FOUND LEAD & TACK IN TOP OF CURB

⊗ FOUND NAIL & RCE 8205 TAG IN TOP OF CURB

LICENSED LAND SURVEYOR
STEVEN R. DAWSON
No. 7754
Exp. 12-31-11
STATE OF CALIFORNIA

city of rancho cucamonga — STREET TIE	Capital
BASELINE SURVEYING, INC. LAND SURVEYING 7740 HYSSOP DRIVE * RANCHO CUCAMONGA, CA 91739 PHONE: 909-646-3560 FAX: 909-989-1627	MARINE AVENUE & NUTMEG STREET
L.S.	FIELD REVIEW C Dawson DATE 1/19/10
L.S. No. 7754 DATE 1/4/10	TIE BOOK 28 PAGE 62

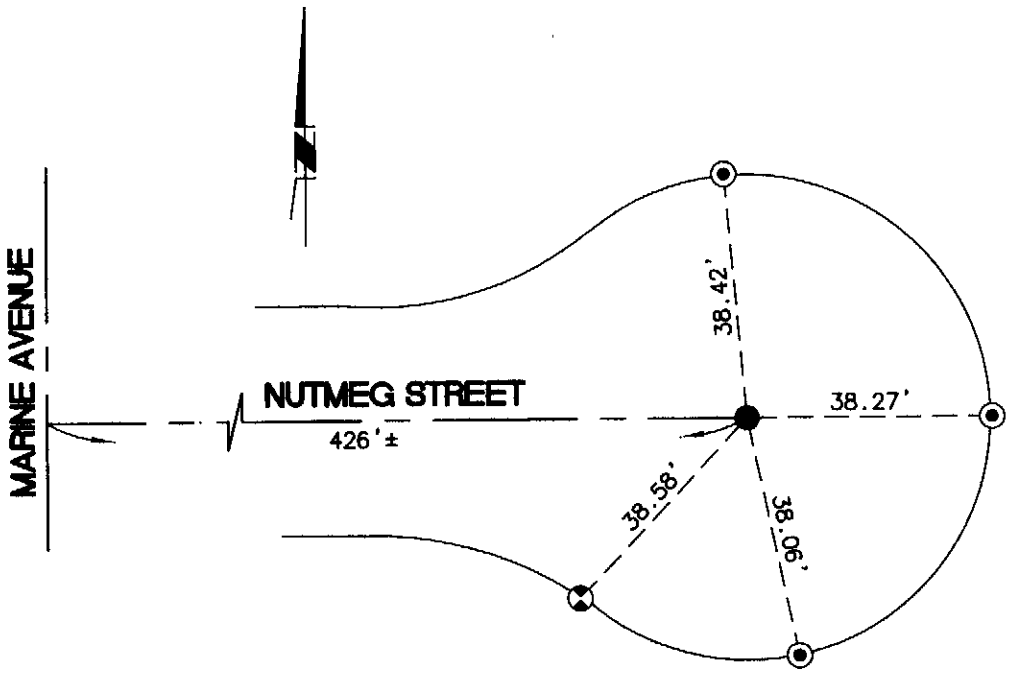

● FOUND 1" I.P. TAGGED RCE 8205 FLUSH, PER TRACT MAP 8928, M.B. 124/76-78
SET MAG NAIL & LS 7754 WASHER FLUSH OVER MONUMENT AFTER PAVING

⊙ FOUND LEAD & TACK IN TOP OF CURB

⊗ FOUND NAIL & RCE 8205 TAG IN TOP OF CURB

LICENSED LAND SURVEYOR
STEVEN R. DAWSON
No. 7754
Exp. 12-31-11
STATE OF CALIFORNIA

city of rancho cucamonga — STREET TIE	Capital
BASELINE SURVEYING, INC. LAND SURVEYING 7740 HYSSOP DRIVE * RANCHO CUCAMONGA, CA 91739 PHONE: 909-646-3560 FAX: 909-989-1627	NUTMEG STREET CUL DE SAC EAST OF MARINE AVENUE
L.S.	FIELD REVIEW Cathy Dawson DATE 1/19/10
L.S. No. 7754 DATE 1/4/10	TIE BOOK 28 PAGE 63

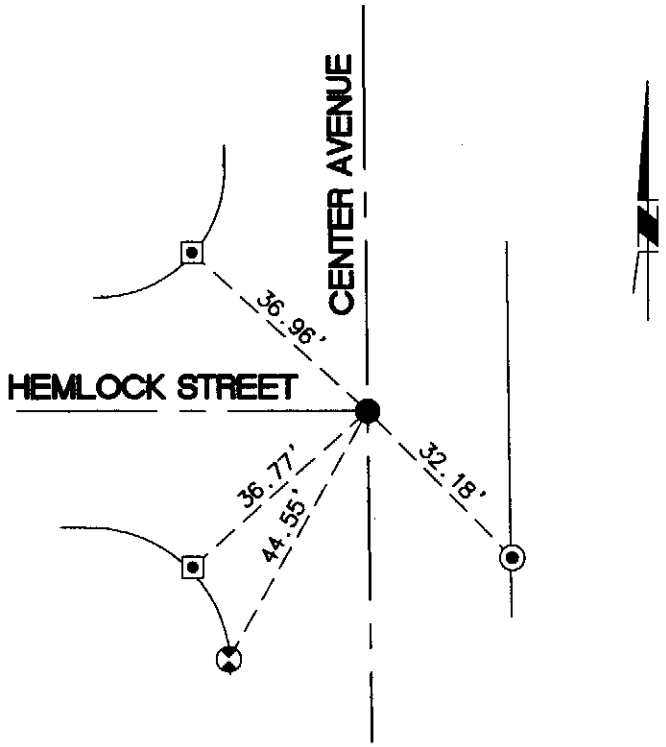

● FOUND (4) PUNCH MARKS ON MANHOLE FR APPARENT INTERSECTION, NO REF. IN LIEU OF 1" I.P. TAGGED LS 2788, PER TRACT MAP 8520, M.B. 116/71-72 NOTHING RESET ON MANHOLE AFTER PAVING

⊙ FOUND LEAD & TACK IN TOP OF CURB

⊡ FOUND CONCRETE NAIL IN TOP OF CURB

⊗ FOUND NAIL & LS 2788 TAG IN TOP OF CURB

LICENSED LAND SURVEYOR
STEVEN R. DAWSON
No. 7754
Exp. 12-31-11
STATE OF CALIFORNIA

city of rancho cucamonga — STREET TIE	Capital
BASELINE SURVEYING, INC. LAND SURVEYING 7740 HYSSOP DRIVE * RANCHO CUCAMONGA, CA 91739 PHONE: 909-646-3560 FAX: 909-989-1627	CENTER AVENUE & HEMLOCK STREET
L.S.	FIELD REVIEW C Dawson DATE 1/19/10
L.S. No. 7754 DATE 1/4/10	TIE BOOK 28 PAGE 64

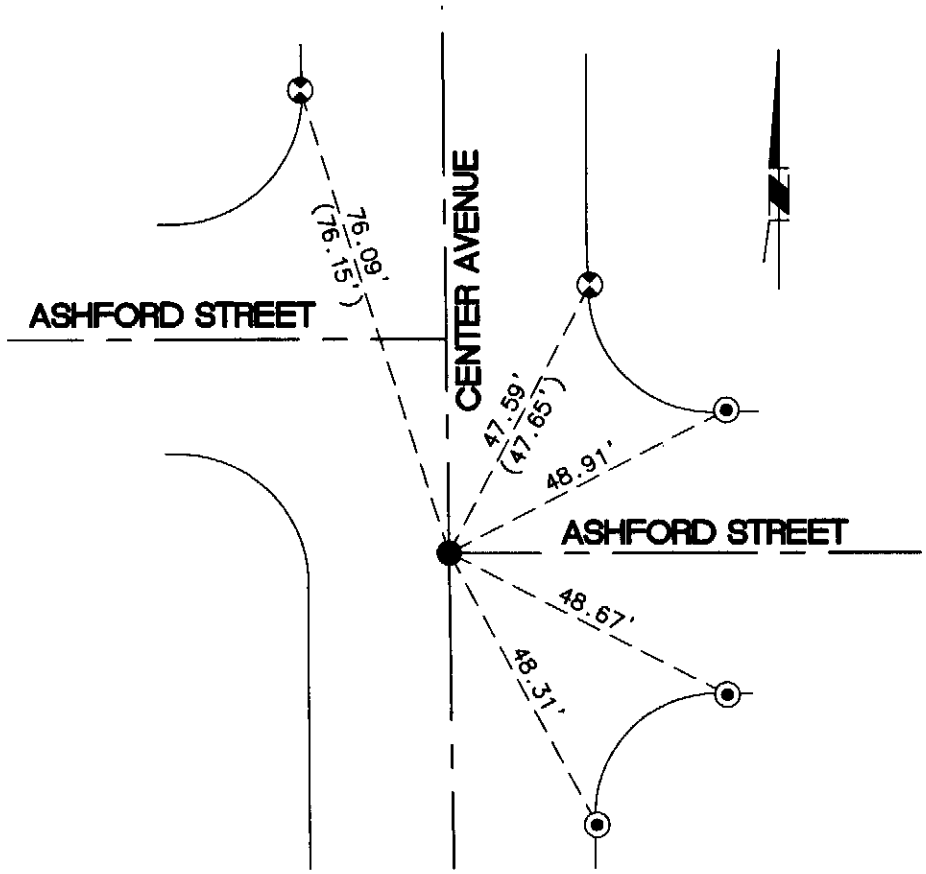

● FOUND 1" I.P. TAGGED RCE 9101 FLUSH, PER TRACT MAP 11428, M.B. 158/19-21
SET MAG NAIL & LS 7754 WASHER FLUSH OVER MONUMENT AFTER PAVING

⊙ FOUND LEAD & TACK IN TOP OF CURB

⊗ FOUND NAIL & RCE 9101 TAG IN TOP OF CURB

( ) RECORD INFORMATION PER CITY TIE SHEET 18/117

LICENSED LAND SURVEYOR
STEVEN R. DAWSON
No. 7754
Exp. 12-31-11
STATE OF CALIFORNIA

city of rancho cucamonga — STREET TIE	Capital
BASELINE SURVEYING, INC. LAND SURVEYING 7740 HYSSOP DRIVE * RANCHO CUCAMONGA, CA 91739 PHONE: 909-646-3560 FAX: 909-989-1627	CENTER AVENUE & ASHFORD STREET (EAST)
L.S.	FIELD REVIEW C Dawson DATE 1/19/10
L.S. No. 7754 DATE 1/4/10	TIE BOOK 28 PAGE 65

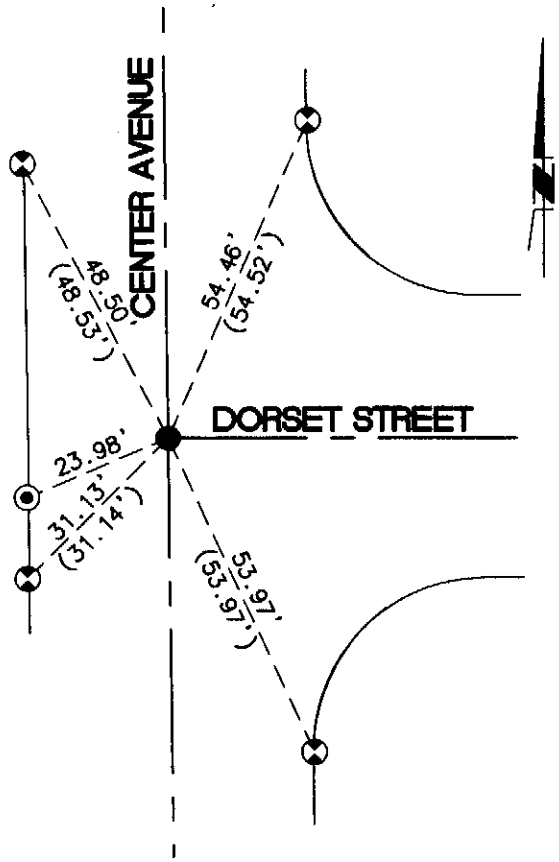

● FOUND 1" I.P. TAGGED RCE 9101 FLUSH, PER TRACT MAP 11428, M.B. 158/19-21 MONUMENT TIED OUT PRIOR TO PAVEMENT OVERLAY

⊙ FOUND LEAD & TACK IN TOP OF CURB

⊗ FOUND NAIL & RCE 9101 TAG IN TOP OF CURB

( ) RECORD INFORMATION PER CITY TIE SHEET 18/119

LICENSED LAND SURVEYOR
STEVEN R. DAWSON
No. 7754
Exp. 12-31-11
STATE OF CALIFORNIA

city of rancho cucamonga — STREET TIE	Capital
BASELINE SURVEYING, INC. LAND SURVEYING 7740 HYSSOP DRIVE * RANCHO CUCAMONGA, CA 91739 PHONE: 909-646-3560 FAX: 909-989-1627	CENTER AVENUE & DORSET STREET (EAST)
L.S.	FIELD REVIEW C Dawson DATE 1/19/10
L.S. No. 7754 DATE 1/4/10	TIE BOOK 28 PAGE 66

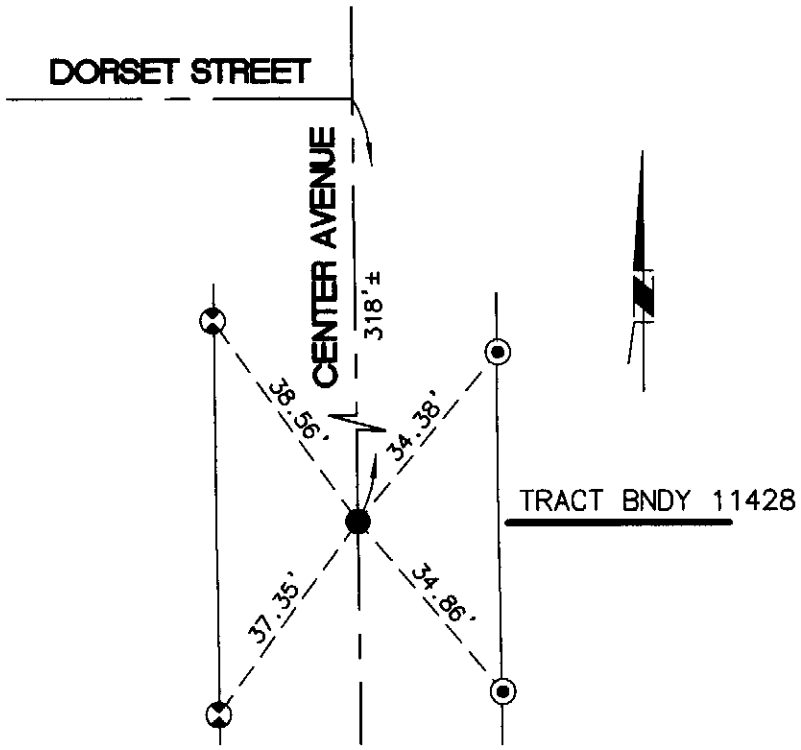

● FOUND 1" I.P. TAGGED RCE 9101 FLUSH, PER TRACT MAP 11428, M.B. 158/19-21
SET MAG NAIL & LS 7754 WASHER FLUSH OVER MONUMENT AFTER PAVING

⊙ FOUND LEAD & TACK IN TOP OF CURB

⊗ FOUND NAIL & RCE 9101 TAG IN TOP OF CURB

LICENSED LAND SURVEYOR
STEVEN R. DAWSON
No. 7754
Exp. 12-31-11
STATE OF CALIFORNIA

city of rancho cucamonga — STREET TIE	Capital
BASELINE SURVEYING, INC. LAND SURVEYING 7740 HYSSOP DRIVE * RANCHO CUCAMONGA, CA 91739 PHONE: 909-646-3560 FAX: 909-989-1627	CENTER AVENUE 318'± SOUTH OF DORSET STREET (WEST)
L.S.	FIELD REVIEW C Dawson DATE 1/19/10
L.S. No. 7754 DATE 1/4/10	TIE BOOK 28 PAGE 67

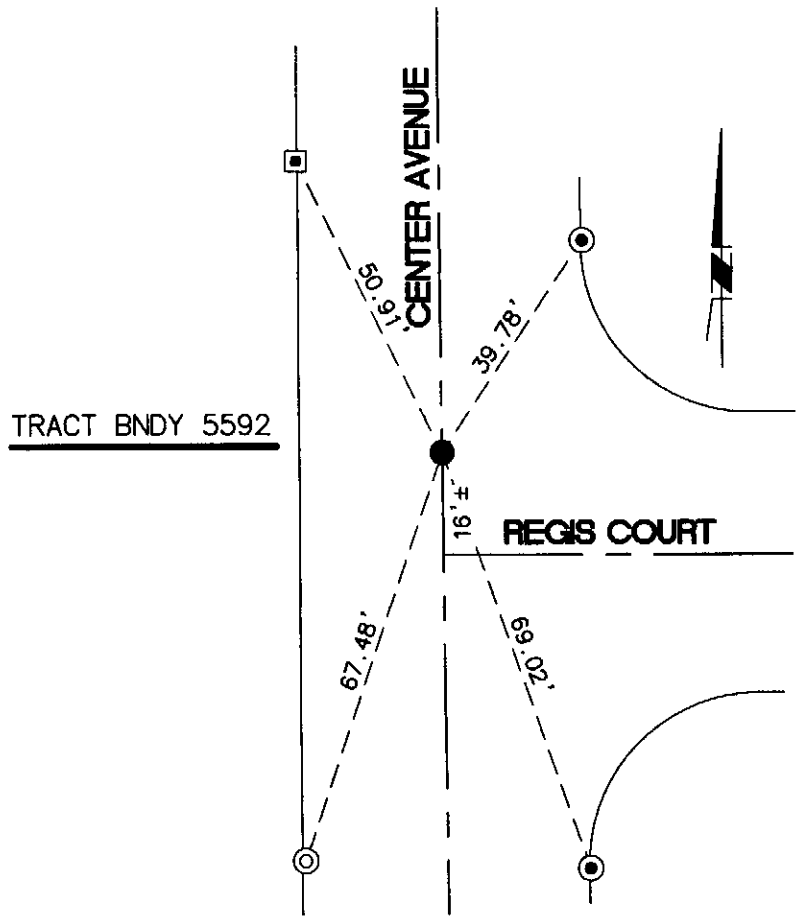

● FOUND 1" I.P. ILLEGIBLE DN. 1.0' FOR APPARENT TRACT BNDY, PER TRACT MAP 5592, M.B. 69/38-39
SET MAG NAIL & LS 7754 WASHER FLUSH OVER MONUMENT AFTER PAVING

◉ FOUND LEAD & TACK IN TOP OF CURB

▣ FOUND RAMSET IN TOP OF CURB

◎ SET LEAD & TACK IN TOP OF CURB

LICENSED LAND SURVEYOR
STEVEN R. DAWSON
No. 7754
Exp. 12-31-11
STATE OF CALIFORNIA

city of rancho cucamonga — STREET TIE	Capital
BASELINE SURVEYING, INC. LAND SURVEYING 7740 HYSSOP DRIVE * RANCHO CUCAMONGA, CA 91739 PHONE: 909-646-3560 FAX: 909-989-1627	CENTER AVENUE 16'± NORTH OF REGIS COURT
L.S.	FIELD REVIEW C. Dawson DATE 1/19/10
L.S. No. 7754 DATE 1/4/10	TIE BOOK 28 PAGE 68

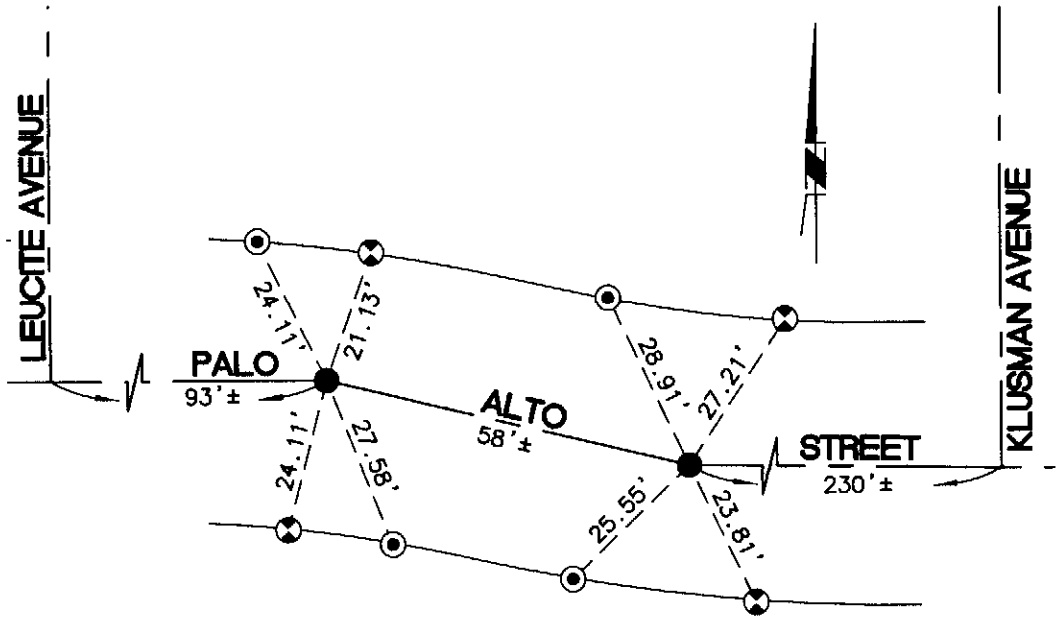

● FOUND 1" I.P. ILLEGIBLE FLUSH, PER TRACT MAP 8248, M.B. 110/1-3
SET MAG NAIL & LS 7754 WASHER FLUSH OVER MONUMENT AFTER PAVING

⊗ FOUND NAIL & TAG ILLEGIBLE IN TOP OF CURB

⊙ FOUND LEAD & TACK IN TOP OF CURB

LICENSED LAND SURVEYOR
STEVEN R. DAWSON
No. 7754
Exp. 12-31-11
STATE OF CALIFORNIA

city of rancho cucamonga — STREET TIE	Capital
BASELINE SURVEYING, INC. LAND SURVEYING 7740 HYSSOP DRIVE * RANCHO CUCAMONGA, CA 91739 PHONE: 909-646-3560 FAX: 909-989-1627	PALO ALTO STREET (PI'S) BETWEEN LEUCITE AVENUE & KLUSMAN AVENUE
L.S.	FIELD REVIEW C. Dawson DATE 1/29/10
L.S. No. 7754 DATE 1/4/10	TIE BOOK 28 PAGE 69

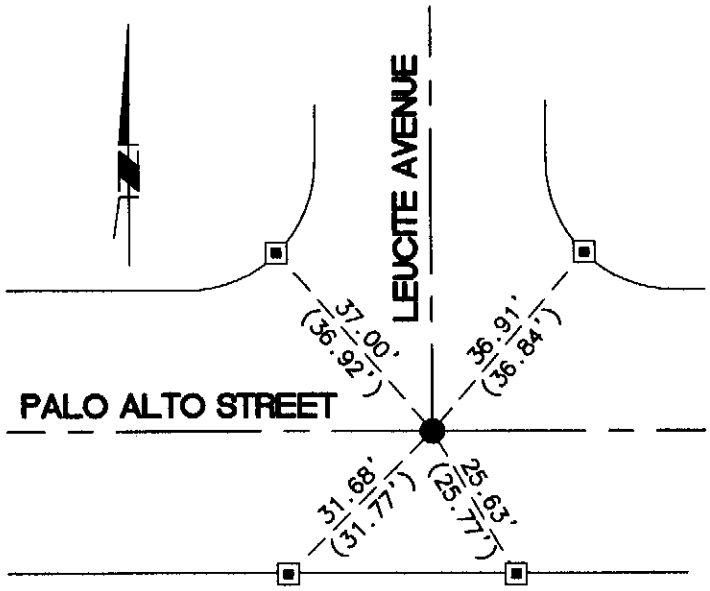

● FOUND 1" I.P. ILLEGIBLE FLUSH, PER TRACT MAP 8248, M.B. 110/1-3
SET MAG NAIL & LS 7754 WASHER FLUSH OVER MONUMENT AFTER PAVING

▣ FOUND RAMSET IN TOP OF CURB

( ) RECORD INFORMATION PER CITY TIIE SHEET 27/147

LICENSED LAND SURVEYOR
STEVEN R. DAWSON
No. 7754
Exp. 12-31-11
STATE OF CALIFORNIA

city of rancho cucamonga — STREET TIE	Capital
BASELINE SURVEYING, INC. LAND SURVEYING 7740 HYSSOP DRIVE * RANCHO CUCAMONGA, CA 91739 PHONE: 909-646-3560 FAX: 909-989-1627	PALO ALTO STREET & LEUCITE AVENUE
L.S.	FIELD REVIEW Cathy Dawson DATE 1/29/10
L.S. No. 7754 DATE 1/4/10	TIE BOOK 28 PAGE 70

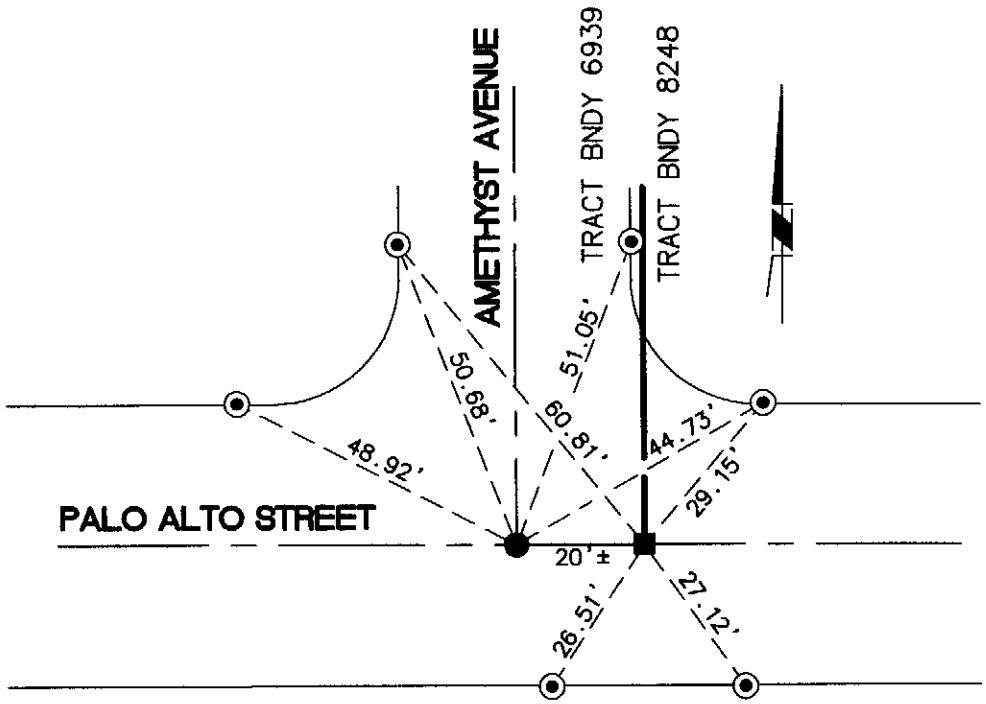

● FOUND (4) PUNCH MARKS ON MANHOLE FOR APPARENT INTERSECTION, NO REF., IN LIEU OF 1" I.P. TAGGED RE 8638, PER TRACT MAP 6939, M.B. 91/49-52 NOTHING SET ON MANHOLE AFTER PAVING

■ FOUND 2" I.P. TAGGED RE 8638 FLUSH, PER TRACT MAP 6539, M.B. 91/49-52 SET MAG NAIL & LS 7754 WASHER FLUSH OVER MONUMENT AFTER PAVING

⦿ FOUND LEAD & TACK IN TOP OF CURB

LICENSED LAND SURVEYOR
STEVEN R. DAWSON
No. 7754
Exp. 12-31-11
STATE OF CALIFORNIA

city of rancho cucamonga — STREET TIE	Capital
BASELINE SURVEYING, INC. LAND SURVEYING 7740 HYSSOP DRIVE * RANCHO CUCAMONGA, CA 91739 PHONE: 909-646-3560 FAX: 909-989-1627	PALO ALTO STREET & AMETHYST AVENUE
L.S.	FIELD REVIEW C Dawson DATE 1/26/10
L.S. No. 7754 DATE 1/4/10	TIE BOOK 28 PAGE 71

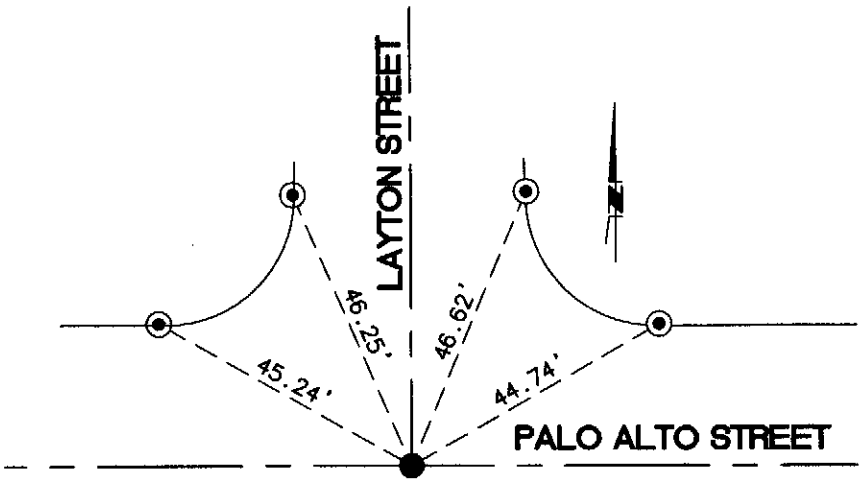

● FOUND (4) PUNCH MARKS ON MANHOLE FOR APPARENT INTERSECTION, NO REF., IN LIEU OF 1" I.P. TAGGED RE 8638, PER TRACT MAP 6939, M.B. 91/49-52 NOTHING RESET ON MANHOLE AFTER PAVING

⊙ FOUND LEAD & TACK IN TOP OF CURB

LICENSED LAND SURVEYOR
STEVEN R. DAWSON
No. 7754
Exp. 12-31-11
STATE OF CALIFORNIA

city of rancho cucamonga — STREET TIE	Capital
BASELINE SURVEYING, INC. LAND SURVEYING 7740 HYSSOP DRIVE * RANCHO CUCAMONGA, CA 91739 PHONE: 909-646-3560 FAX: 909-989-1627	PALO ALTO STREET & LAYTON STREET
L.S.	FIELD REVIEW C. Dawson DATE 1/20/10
L.S. No. 7754 DATE 1/4/10	TIE BOOK 28 PAGE 72

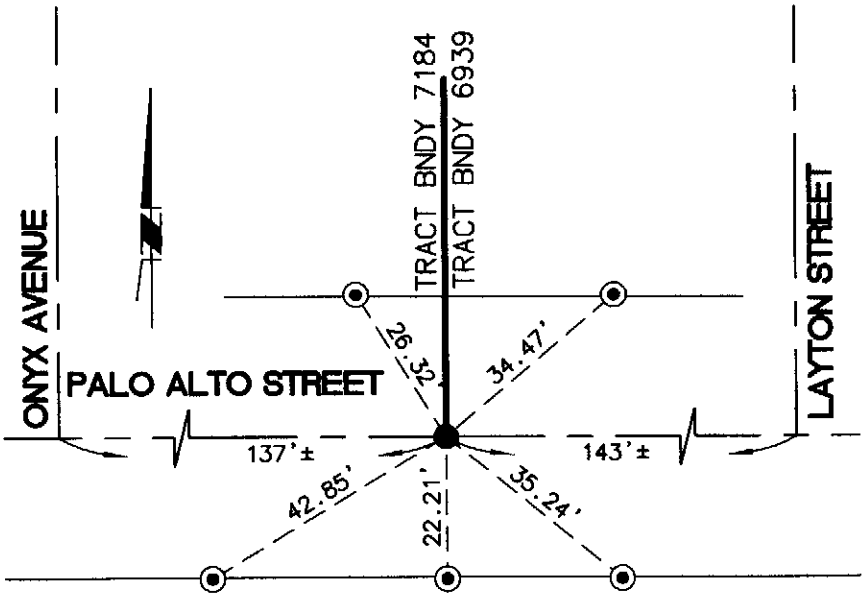

● FOUND 2" I.P. ILLEGIBLE, PER TRACT MAP 6939, M.B. 91/49-52
SET MAG NAIL & LS 7754 WASHER FLUSH OVER MONUMENT AFTER PAVING

⊙ FOUND LEAD & TACK IN TOP OF CURB

LICENSED LAND SURVEYOR
STEVEN R. DAWSON
No. 7754
Exp. 12-31-11
STATE OF CALIFORNIA

city of rancho cucamonga — STREET TIE	Capital
BASELINE SURVEYING, INC. LAND SURVEYING 7740 HYSSOP DRIVE * RANCHO CUCAMONGA, CA 91739 PHONE: 909-646-3560 FAX: 909-989-1627	PALO ALTO STREET BETWEEN ONYX AVENUE & LAYTON STREET
L.S.	FIELD REVIEW C. Dawson DATE 1/20/10
L.S. No. 7754 DATE 1/4/10	TIE BOOK 28 PAGE 73

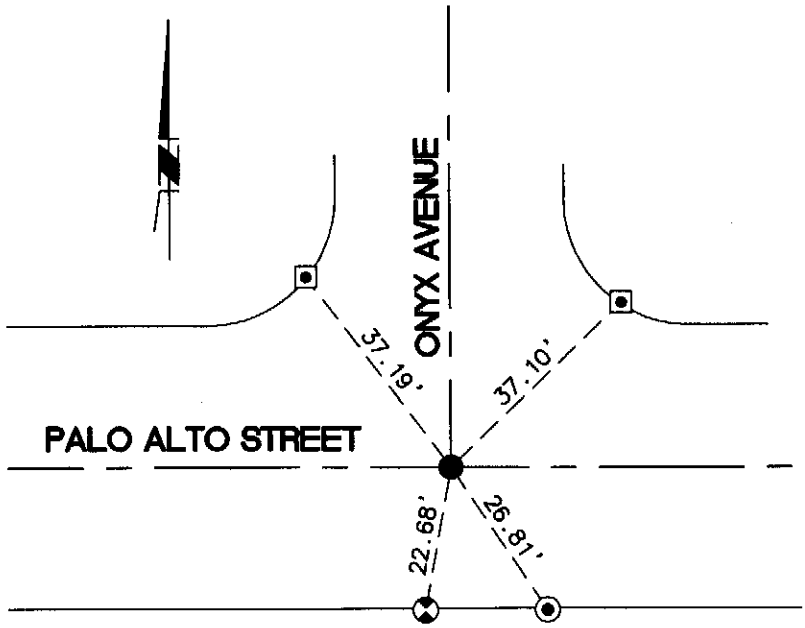

- ● FOUND (4) CHISLED "X" ON MANHOLE FOR APPARENT INTERSECTION, PER TRACT MAP 7184, M.B. 91/53-54 NOTHING RESET ON MANHOLE AFTER PAVING
- ⊗ FOUND NAIL & RCE 7344 TAG IN TOP OF CURB
- ▣ FOUND CONCRETE NAIL IN TOP OF CURB
- ◉ FOUND LEAD & TACK IN TOP OF CURB

LICENSED LAND SURVEYOR
STEVEN R. DAWSON
No. 7754
Exp. 12-31-11
STATE OF CALIFORNIA

city of rancho cucamonga — STREET TIE	Capital
BASELINE SURVEYING, INC. LAND SURVEYING 7740 HYSSOP DRIVE * RANCHO CUCAMONGA, CA 91739 PHONE: 909-646-3560 FAX: 909-989-1627	PALO ALTO STREET & ONYX AVENUE
L.S.	FIELD REVIEW C. Dawson DATE 1/20/10
L.S. No. 7754 DATE 1/4/10	TIE BOOK 28 PAGE 74

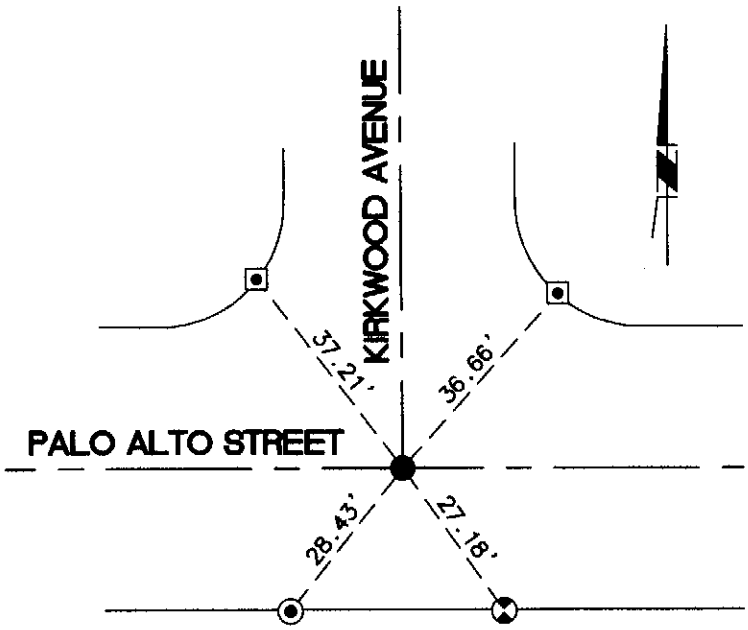

- ● FOUND (4) CHISLED "X" ON MANHOLE FOR APPARENT INTERSECTION, PER TRACT MAP 7184, M.B. 91/53-54 NOTHING RESET ON MANHOLE AFTER PAVING
- ⊗ FOUND NAIL & RCE 7344 TAG IN TOP OF CURB
- ⊡ FOUND CONCRETE NAIL IN TOP OF CURB
- ⊙ FOUND LEAD & TACK IN TOP OF CURB

LICENSED LAND SURVEYOR
STEVEN R. DAWSON
No. 7754
Exp. 12-31-11
STATE OF CALIFORNIA

city of rancho cucamonga — STREET TIE	Capital
BASELINE SURVEYING, INC. LAND SURVEYING 7740 HYSSOP DRIVE * RANCHO CUCAMONGA, CA 91739 PHONE: 909-646-3560 FAX: 909-989-1627	PALO ALTO STREET & KIRKWOOD AVENUE
L.S.	FIELD REVIEW C Dawson DATE 1/19/10
L.S. No. 7754 DATE 1/4/10	TIE BOOK 28 PAGE 75

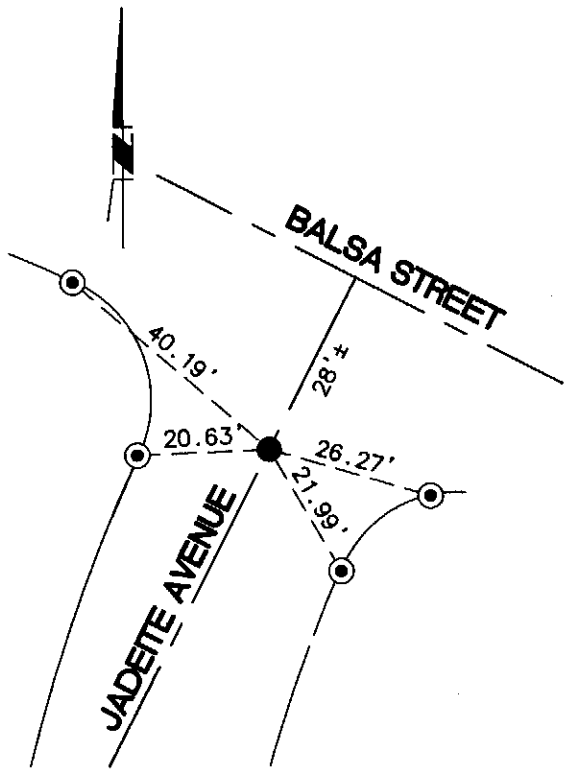

● FOUND RR SPIKE FLUSH, PER TRACT MAP 5351, M.B. 100/32-33
SET MAG NAIL & LS 7754 WASHER FLUSH OVER MONUMENT AFTER PAVING

◉ FOUND LEAD & TACK IN TOP OF CURB

LICENSED LAND SURVEYOR
STEVEN R. DAWSON
No. 7754
Exp. 12-31-11
STATE OF CALIFORNIA

city of rancho cucamonga — STREET TIE	Capital
BASELINE SURVEYING, INC. LAND SURVEYING 7740 HYSSOP DRIVE * RANCHO CUCAMONGA, CA 91739 PHONE: 909-646-3560 FAX: 909-989-1627	JADEITE AVENUE (BC) 28'± SOUTH OF BALSA STREET
L.S.	FIELD REVIEW C. Dawson DATE 1/19/10
L.S. No. 7754 DATE 1/4/10	TIE BOOK 28 PAGE 76

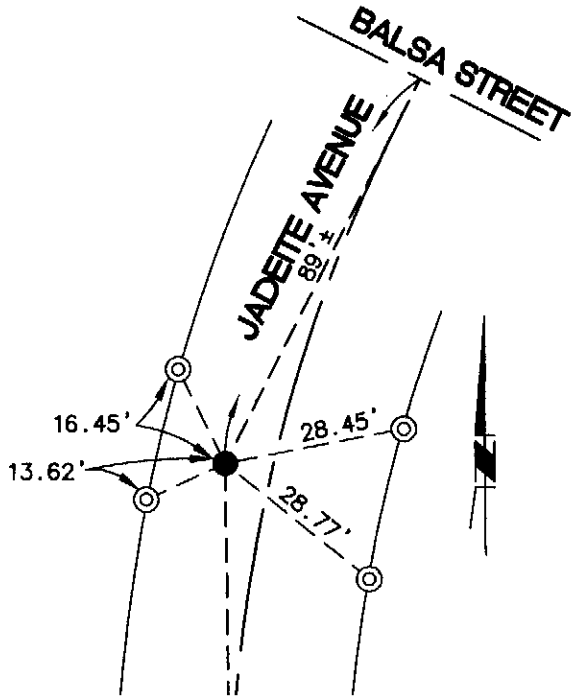

● FOUND RR SPIKE FLUSH, PER TRACT MAP 5351, M.B. 100/32-33
SET MAG NAIL & LS 7754 WASHER FLUSH OVER MONUMENT AFTER PAVING

◎ SET LEAD & TACK IN TOP OF CURB

LICENSED LAND SURVEYOR
STEVEN R. DAWSON
No. 7754
Exp. 12-31-11
STATE OF CALIFORNIA

city of rancho cucamonga — STREET TIE	Capital
BASELINE SURVEYING, INC. LAND SURVEYING 7740 HYSSOP DRIVE * RANCHO CUCAMONGA, CA 91739 PHONE: 909-646-3560 FAX: 909-989-1627	JADEITE AVENUE (PI) 89'± SOUTH OF BALSA STREET
L.S.	FIELD REVIEW C. Dawson DATE 1/19/10
L.S. No. 7754 DATE 1/4/10	TIE BOOK 28 PAGE 77

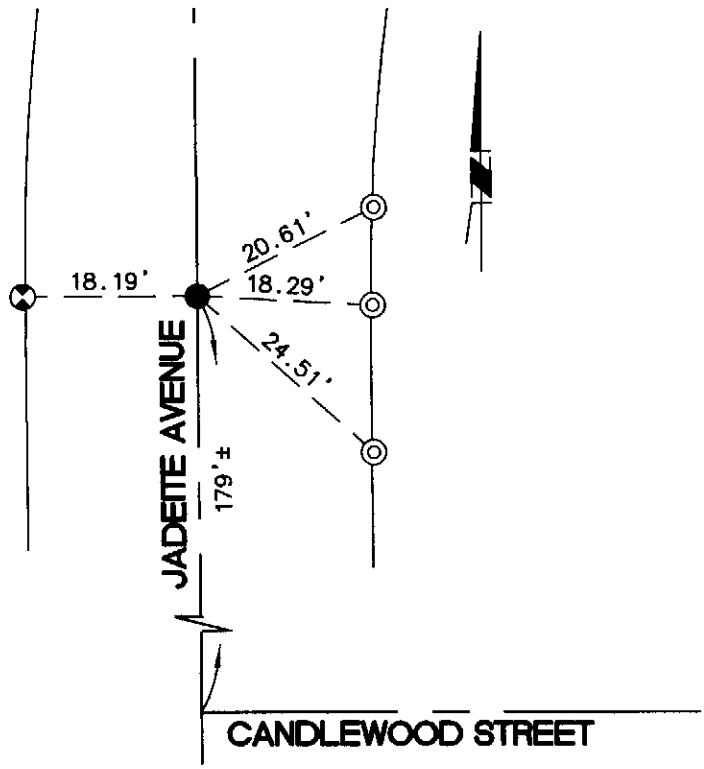

● FOUND RR SPIKE FLUSH, PER TRACT MAP 5351, M.B. 100/32-33
SET MAG NAIL & LS 7754 WASHER FLUSH OVER MONUMENT AFTER PAVING

⊗ FOUND NAIL & RCE 8205 TAG IN TOP OF CURB

◎ SET LEAD & TACK IN TOP OF CURB

LICENSED LAND SURVEYOR
STEVEN R. DAWSON
No. 7754
Exp. 12-31-11
STATE OF CALIFORNIA

city of rancho cucamonga — STREET TIE	Capital
BASELINE SURVEYING, INC. LAND SURVEYING 7740 HYSSOP DRIVE * RANCHO CUCAMONGA, CA 91739 PHONE: 909-646-3560 FAX: 909-989-1627	JADEITE AVENUE (EC) 179'± NORTH OF CANDLEWOOD STREET
L.S.	FIELD REVIEW C. Dawson DATE 1/19/10
L.S. No. 7754 DATE 1/4/10	TIE BOOK 28 PAGE 78

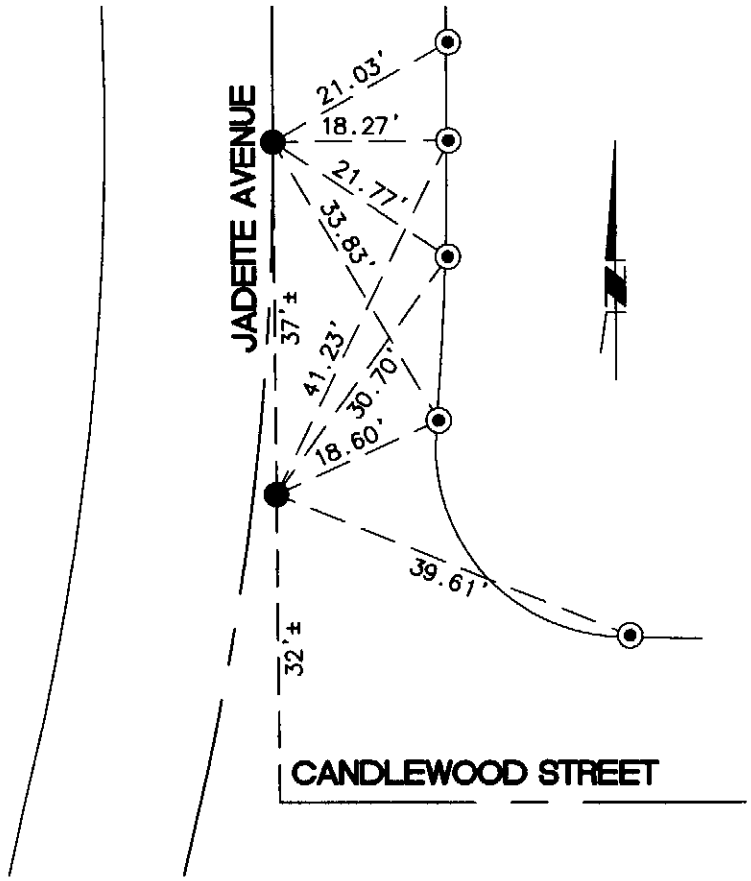

● FOUND RR SPIKE FLUSH, PER TRACT MAP 5351, M.B. 100/32-33
SET MAG NAIL & LS 7754 WASHER FLUSH OVER MONUMENT AFTER PAVING

⊙ FOUND LEAD & TACK IN TOP OF CURB

LICENSED LAND SURVEYOR
STEVEN R. DAWSON
No. 7754
Exp. 12-31-11
STATE OF CALIFORNIA

city of rancho cucamonga — STREET TIE	Capital
BASELINE SURVEYING, INC. LAND SURVEYING 7740 HYSSOP DRIVE * RANCHO CUCAMONGA, CA 91739 PHONE: 909-646-3560 FAX: 909-989-1627	JADEITE AVENUE (BC & PI) 32'± NORTH OF CANDLEWOOD STREET
L.S.	FIELD REVIEW C Dawson DATE 1/19/10
L.S. No. 7754 DATE 1/4/10	TIE BOOK 28 PAGE 79

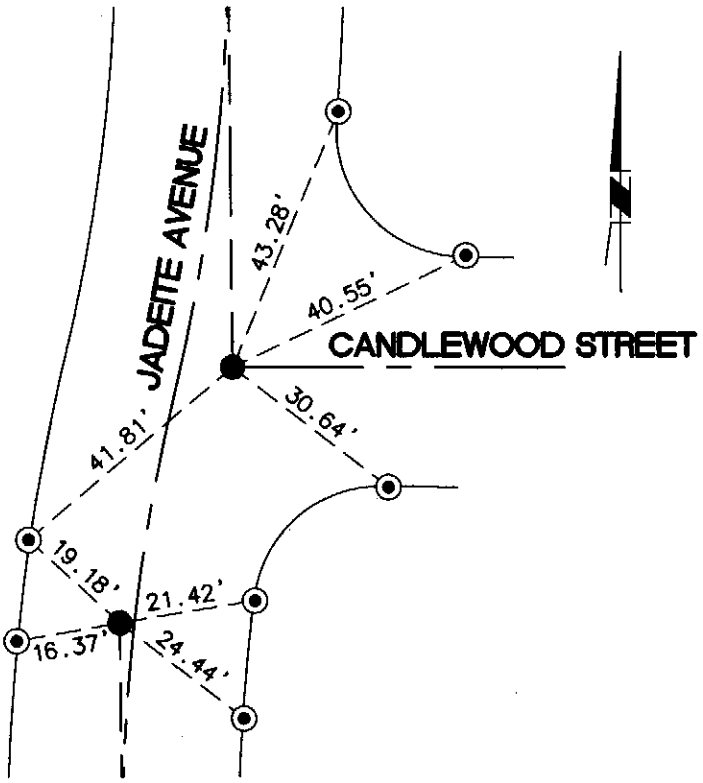

● FOUND RR SPIKE FLUSH, PER TRACT MAP 5351, M.B. 100/32-33
SET MAG NAIL & LS 7754 WASHER FLUSH OVER MONUMENT AFTER PAVING

⊙ FOUND LEAD & TACK IN TOP OF CURB

LICENSED LAND SURVEYOR
STEVEN R. DAWSON
No. 7754
Exp. 12-31-11
STATE OF CALIFORNIA

city of rancho cucamonga — STREET TIE	Capital
BASELINE SURVEYING, INC. LAND SURVEYING 7740 HYSSOP DRIVE * RANCHO CUCAMONGA, CA 91739 PHONE: 909-646-3560 FAX: 909-989-1627	JADEITE AVENUE & CANDLEWOOD STREET
L.S.	FIELD REVIEW C Dawson DATE 1/19/10
L.S. No. 7754 DATE 1/4/10	TIE BOOK 28 PAGE 80

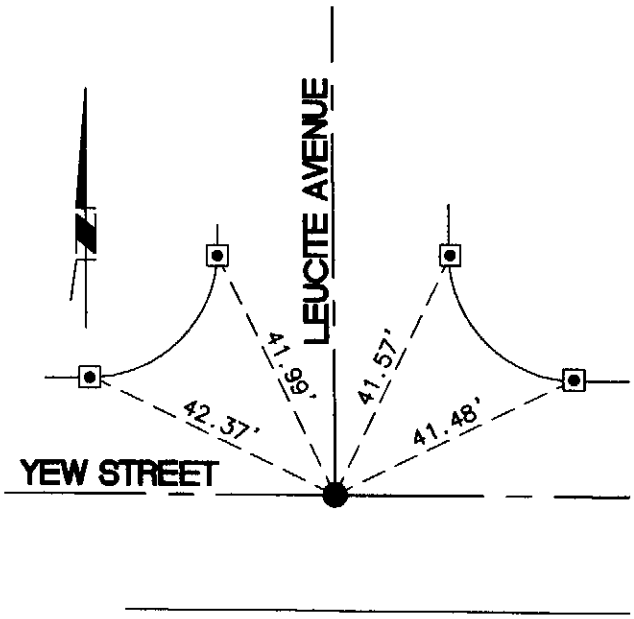

● FOUND 1" I.P. ILLEGIBLE FLUSH, PER TRACT MAP 8521, M.B. 115/3-4
SET MAG NAIL & LS 7754 WASHER FLUSH OVER MONUMENT AFTER PAVING

⊡ FOUND CONCRETE NAIL IN TOP OF CURB

LICENSED LAND SURVEYOR
STEVEN R. DAWSON
No. 7754
Exp. 12-31-11
STATE OF CALIFORNIA

city of rancho cucamonga — STREET TIE	Capital
BASELINE SURVEYING, INC. LAND SURVEYING 7740 HYSSOP DRIVE * RANCHO CUCAMONGA, CA 91739 PHONE: 909-646-3560 FAX: 909-989-1627	LEUCITE AVENUE & YEW STREET
L.S.	FIELD REVIEW C Dawson DATE 1/19/10
L.S. No. 7754 DATE 1/4/10	TIE BOOK 28 PAGE 81

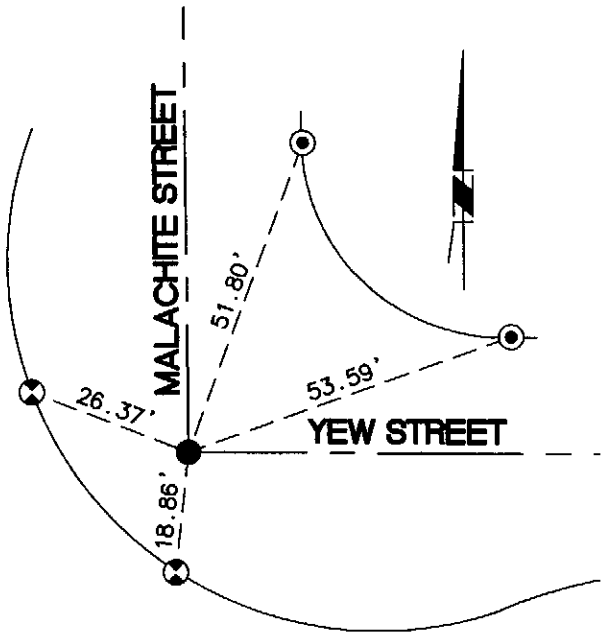

- ● FOUND (4) CHISELED "X" ON MANHOLE FOR APPARENT INTERSECTION, PER TRACT MAP 8521, M.B. 115/3-4 NOTHING RESET ON MANHOLE AFTER PAVING
- ⊙ FOUND CONCRETE NAIL IN TOP OF CURB
- ⊗ FOUND NAIL & TAG ILLEGIBLE IN TOP OF CURB

LICENSED LAND SURVEYOR
STEVEN R. DAWSON
No. 7754
Exp. 12-31-11
STATE OF CALIFORNIA

city of rancho cucamonga — STREET TIE	Capital
BASELINE SURVEYING, INC. LAND SURVEYING 7740 HYSSOP DRIVE * RANCHO CUCAMONGA, CA 91739 PHONE: 909-646-3560 FAX: 909-989-1627	MALACHITE STREET & YEW STREET
L.S.	FIELD REVIEW C Dawson DATE 1/19/10
L.S. No. 7754 DATE 1/4/10	TIE BOOK 28 PAGE 82

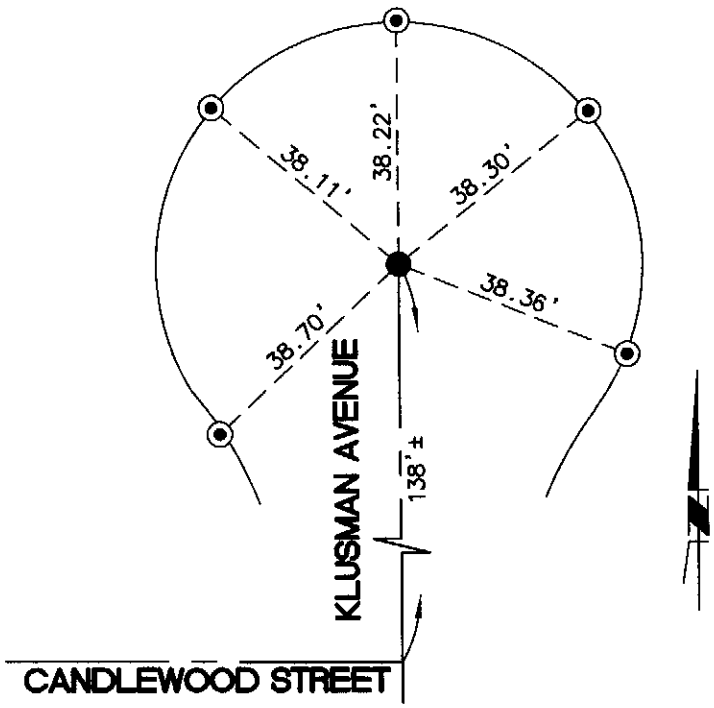

● FOUND 1" I.P. ILLEGIBLE FLUSH, PER TRACT MAP 7939, M.B. 102/39-40
SET MAG NAIL & LS 7754 WASHER FLUSH OVER MONUMENT AFTER PAVING

◉ FOUND LEAD & TACK IN TOP OF CURB

LICENSED LAND SURVEYOR
STEVEN R. DAWSON
No. 7754
Exp. 12-31-11
STATE OF CALIFORNIA

city of rancho cucamonga — STREET TIE	Capital
BASELINE SURVEYING, INC. LAND SURVEYING 7740 HYSSOP DRIVE * RANCHO CUCAMONGA, CA 91739 PHONE: 909-646-3560 FAX: 909-989-1627	KLUSMAN AVENUE CUL DE SAC NORTH OF CANDLEWOOD STREET
L.S.	FIELD REVIEW C Dawson DATE 1/9/10
L.S. No. 7754 DATE 1/4/10	TIE BOOK 28 PAGE 83

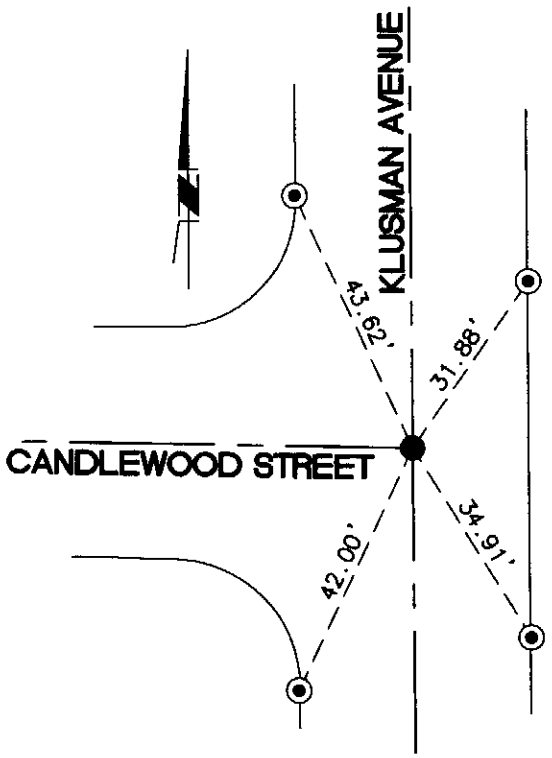

● FOUND 1" I.P. TAGGED RCE 8205 FLUSH, PER TRACT MAP 7939, M.B. 102/39-40
SET MAG NAIL & LS 7754 WASHER FLUSH OVER MONUMENT AFTER PAVING

⊙ FOUND LEAD & TACK IN TOP OF CURB

LICENSED LAND SURVEYOR
STEVEN R. DAWSON
No. 7754
Exp. 12-31-11
STATE OF CALIFORNIA

city of rancho cucamonga — STREET TIE	Capital
BASELINE SURVEYING, INC. LAND SURVEYING 7740 HYSSOP DRIVE * RANCHO CUCAMONGA, CA 91739 PHONE: 909-646-3560 FAX: 909-989-1627	KLUSMAN AVENUE & CANDLEWOOD STREET
L.S.	FIELD REVIEW C. Dawson DATE 1/19/10
L.S. No. 7754 DATE 1/4/10	TIE BOOK 28 PAGE 84

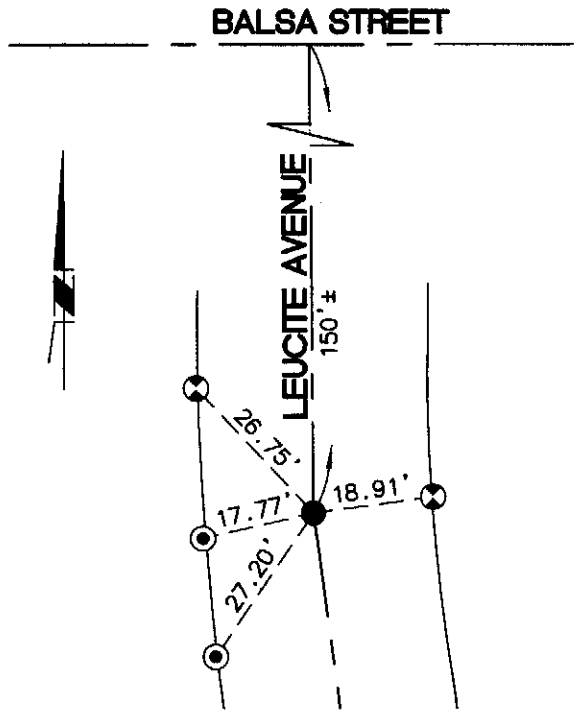

● FOUND 1" I.P. TAGGED RCE 8205 FLUSH, PER TRACT MAP 7939, M.B. 102/39-40
SET MAG NAIL & LS 7754 WASHER FLUSH OVER MONUMENT AFTER PAVING

⊗ FOUND NAIL & RCE 8205 TAG IN TOP OF CURB

⊙ FOUND LEAD & TACK IN TOP OF CURB

LICENSED LAND SURVEYOR
STEVEN R. DAWSON
No. 7754
Exp. 12-31-11
STATE OF CALIFORNIA

city of rancho cucamonga — STREET TIE	Capital
BASELINE SURVEYING, INC. LAND SURVEYING 7740 HYSSOP DRIVE * RANCHO CUCAMONGA, CA 91739 PHONE: 909-646-3560 FAX: 909-989-1627	LEUCITE AVENUE (PI) 150'± SOUTH OF BALSA STREET
L.S.	FIELD REVIEW C Dawson DATE 1/19/10
L.S. No. 7754 DATE 1/4/10	TIE BOOK 28 PAGE 85

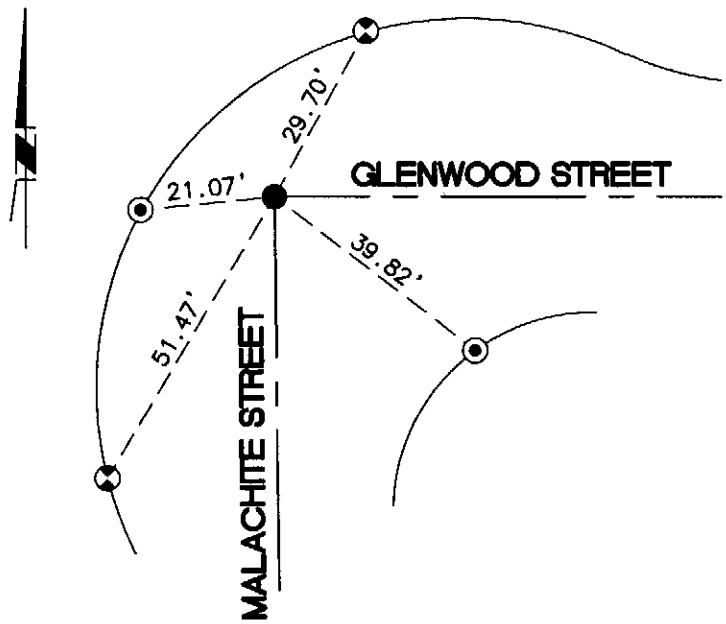

- ● FOUND (4) PUNCH MARKS ON MANHOLE FOR APPARENT INTERSECTION, NO REF., IN LIEU OF 1" I.P. TAGGED RCE 8205, PER TRACT MAP 7245, M.B. 109/70-71 NOTHING RESET ON MANHOLE AFTER PAVING
- ⊗ FOUND NAIL & RCE 8205 TAG IN TOP OF CURB
- ⊙ FOUND LEAD & TACK IN TOP OF CURB

LICENSED LAND SURVEYOR
STEVEN R. DAWSON
No. 7754
Exp. 12-31-11
STATE OF CALIFORNIA

city of rancho cucamonga — STREET TIE	Capital
BASELINE SURVEYING, INC. LAND SURVEYING 7740 HYSSOP DRIVE * RANCHO CUCAMONGA, CA 91739 PHONE: 909-646-3560 FAX: 909-989-1627	GLENWOOD STREET & MALACHITE STREET
L.S.	FIELD REVIEW C Dawson DATE 1/19/10
L.S. No. 7754 DATE 1/4/10	TIE BOOK 28 PAGE 86

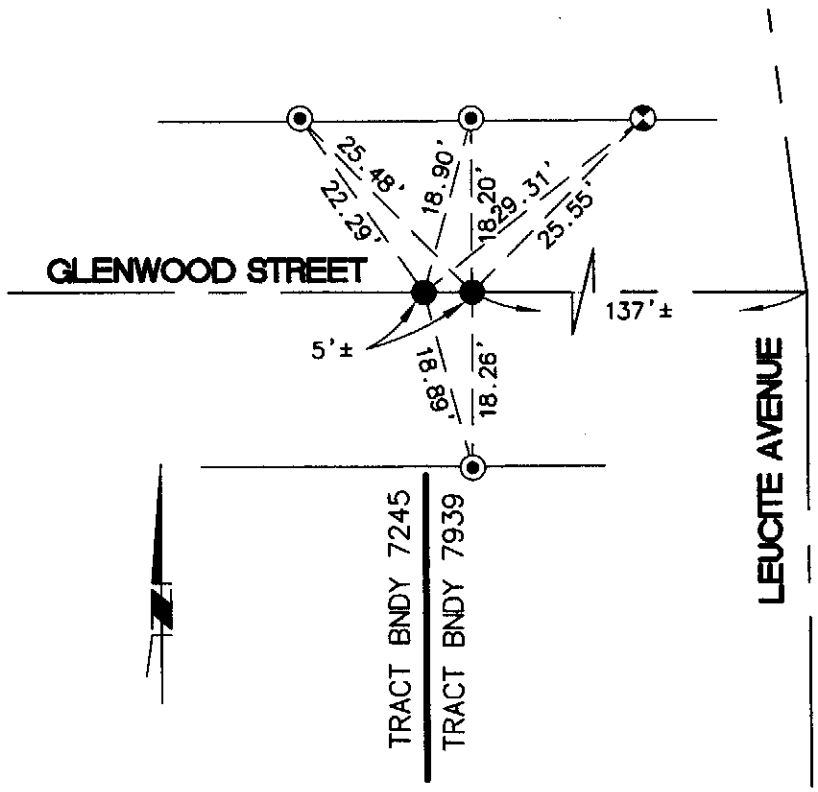

● FOUND 1" I.P. TAGGED RCE 8205 FLUSH, PER TRACT MAP 7939, M.B. 102/39-40
SET MAG NAIL & LS 7754 WASHER FLUSH OVER MONUMENT AFTER PAVING

⊗ FOUND NAIL & RCE 8205 TAG IN TOP OF CURB

⊙ FOUND LEAD & TACK IN TOP OF CURB

LICENSED LAND SURVEYOR
STEVEN R. DAWSON
No. 7754
Exp. 12-31-11
STATE OF CALIFORNIA

city of rancho cucamonga — STREET TIE	Capital
BASELINE SURVEYING, INC. LAND SURVEYING 7740 HYSSOP DRIVE * RANCHO CUCAMONGA, CA 91739 PHONE: 909-646-3560 FAX: 909-989-1627	GLENWOOD STREET 137'± WEST OF LUECITE AVENUE
L.S.	FIELD REVIEW C Dawson DATE 1/19/10
L.S. No. 7754 DATE 1/4/10	TIE BOOK 28 PAGE 87

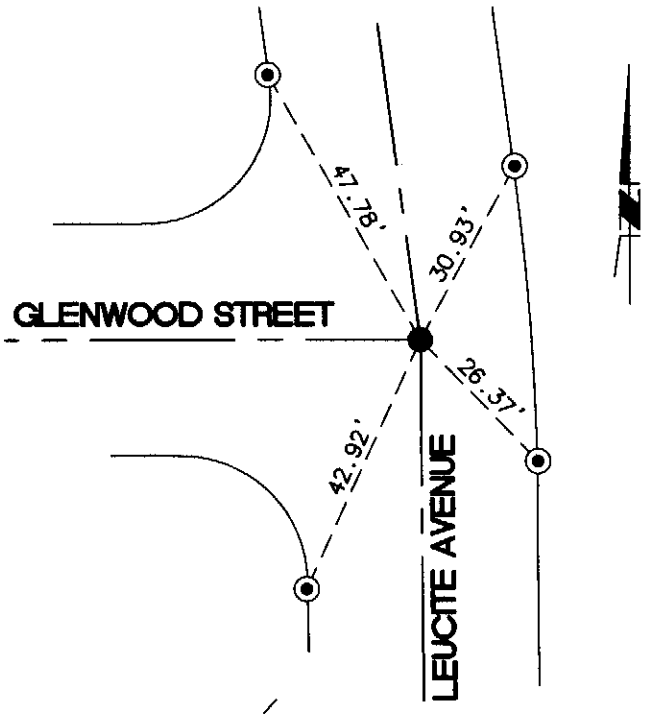

● FOUND 1" I.P. ILLEGIBLE FLUSH, PER TRACT MAP 7939, M.B. 102/39-40
SET MAG NAIL & LS 7754 WASHER FLUSH OVER MONUMENT AFTER PAVING

⊙ FOUND LEAD & TACK IN TOP OF CURB

LICENSED LAND SURVEYOR
STEVEN R. DAWSON
No. 7754
Exp. 12-31-11
STATE OF CALIFORNIA

city of rancho cucamonga — STREET TIE	Capital
BASELINE SURVEYING, INC. LAND SURVEYING 7740 HYSSOP DRIVE * RANCHO CUCAMONGA, CA 91739 PHONE: 909-646-3560 FAX: 909-989-1627	LEUCITE AVENUE & GLENWOOD STREET
L.S.	FIELD REVIEW C Dawson DATE 1/19/10
L.S. No. 7754 DATE 1/4/10	TIE BOOK 28 PAGE 88

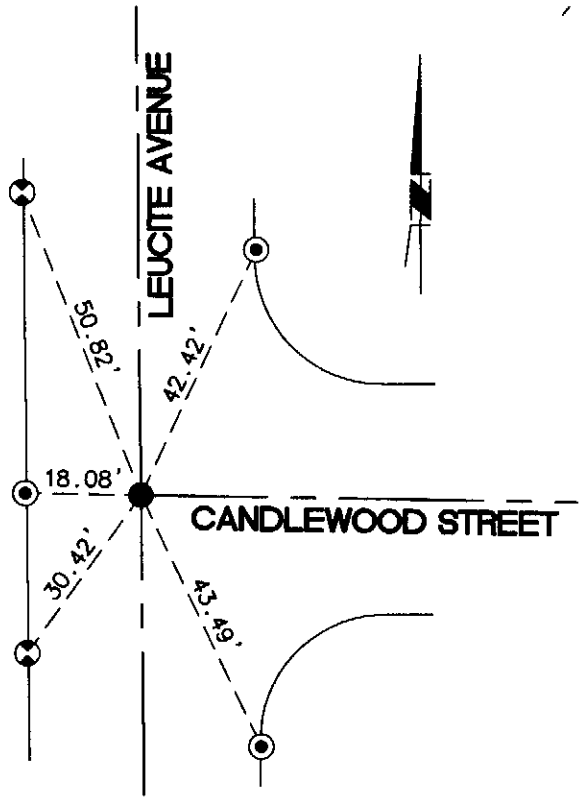

● FOUND 1" I.P. TAGGED RCE 8205 FLUSH, PER TRACT MAP 7939, M.B. 102/39-40
SET MAG NAIL & LS 7754 WASHER FLUSH OVER MONUMENT AFTER PAVING

⊗ FOUND NAIL & RCE 8205 TAG I TOP OF CURB

⊙ FOUND LEAD & TACK IN TOP OF CURB

LICENSED LAND SURVEYOR
STEVEN R. DAWSON
No. 7754
Exp. 12-31-11
STATE OF CALIFORNIA

city of rancho cucamonga — STREET TIE	Capital
BASELINE SURVEYING, INC. LAND SURVEYING 7740 HYSSOP DRIVE * RANCHO CUCAMONGA, CA 91739 PHONE: 909-646-3560 FAX: 909-989-1627	LEUCITE AVENUE & CANDLEWOOD STREET
L.S.	FIELD REVIEW C Dawson DATE 1/19/10
L.S. No. 7754 DATE 1/4/10	TIE BOOK 28 PAGE 89

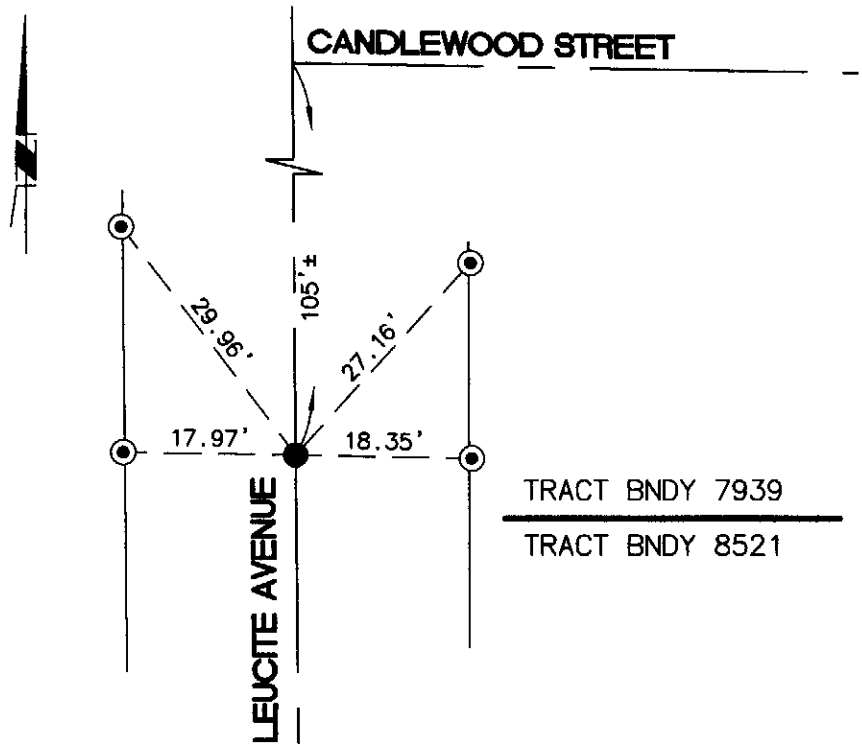

● FOUND 1" I.P. TAGGED RCE 8205 FLUSH, PER TRACT MAP 7939, M.B. 102/39-40
SET MAG NAIL & LS 7754 WASHER FLUSH OVER MONUMENT AFTER PAVING

⊙ FOUND LEAD & TACK IN TOP OF CURB

LICENSED LAND SURVEYOR
STEVEN R. DAWSON
No. 7754
Exp. 12-31-11
STATE OF CALIFORNIA

city of rancho cucamonga — STREET TIE	Capital
BASELINE SURVEYING, INC. LAND SURVEYING 7740 HYSSOP DRIVE * RANCHO CUCAMONGA, CA 91739 PHONE: 909-646-3560 FAX: 909-989-1627	LEUCITE AVENUE 150'± SOUTH OF CANDLEWOOD STREET
L.S.	FIELD REVIEW C. Dawson DATE 1/29/10
L.S. No. 7754 DATE 1/4/10	TIE BOOK 28 PAGE 90

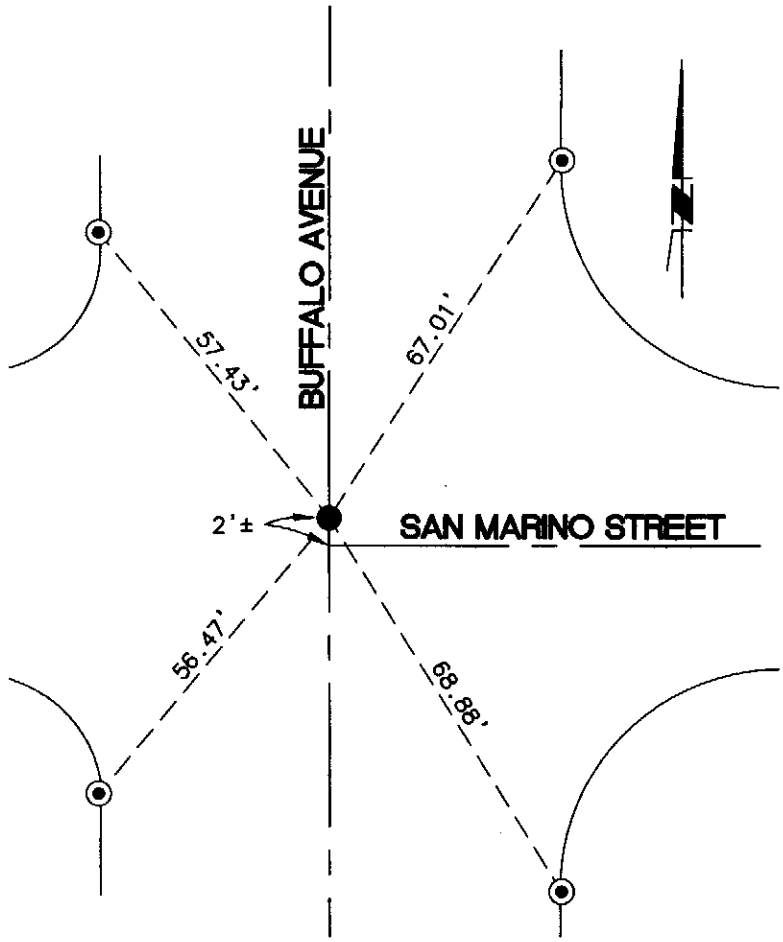

● FOUND (4) SCRIBED "X" ON MANHOLE RIM PER PARCEL MAP 15012, P.M.B. 183/4-9
AND NAIL & RCE 31731 TAG FLUSH, FOR APPARENT 2' REFERENCE TIE TO INTERSECTION
AS DESCRIBED PER PARCEL MAP 15012, P.M.B. 183/4-9
SET MAG NAIL & LS 7754 WASHER FLUSH OVER MONUMENT AFTER PAVING

⊙ FOUND LEAD & TACK IN TOP OF CURB

LICENSED LAND SURVEYOR
STEVEN R. DAWSON
No. 7754
Exp. 12-31-11
STATE OF CALIFORNIA

city of rancho cucamonga — STREET TIE	Capital
BASELINE SURVEYING, INC. LAND SURVEYING 7740 HYSSOP DRIVE * RANCHO CUCAMONGA, CA 91739 PHONE: 909-646-3560 FAX: 909-989-1627	BUFFALO AVENUE & SAN MARINO STREET
L.S.	FIELD REVIEW C Dawson DATE 1/21/10
L.S. No. 7754 DATE 1/4/10	TIE BOOK 28 PAGE 91

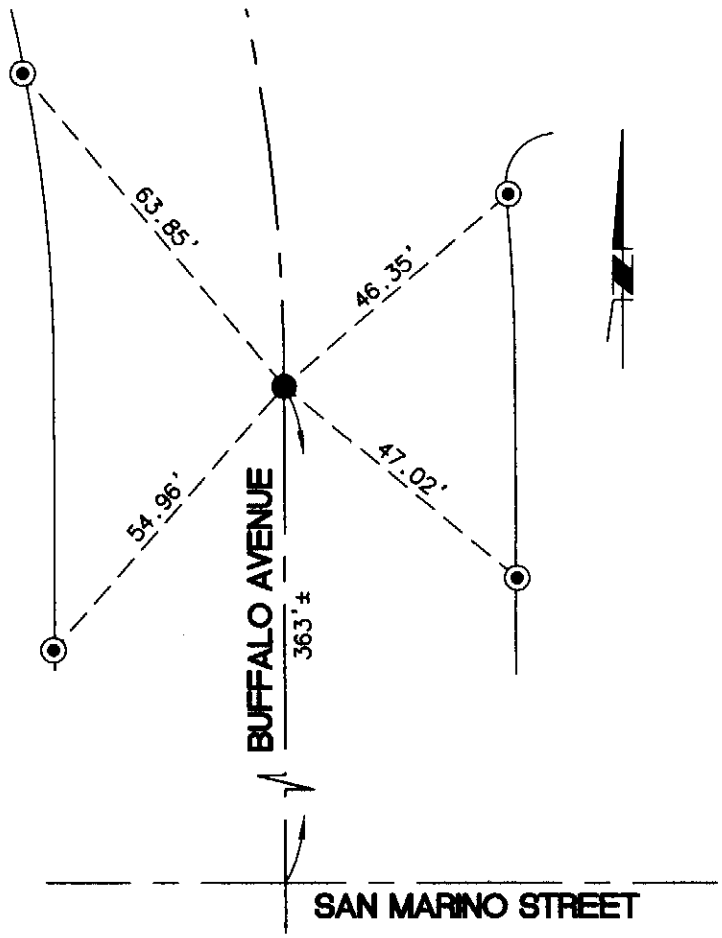

● FOUND (4) NAIL & RCE 31731 TAGS AS 2' "X" TIES AT MANHOLE FOR APPARENT (EC) NO REF., IN LIEU OF SPIKE & RCE 12491 WASHER PER PARCEL MAP 11222, P.M.B. 129/57-60 NOTHING RESET ON MANHOLE AFTER PAVING

◉ FOUND LEAD & TACK IN TOP OF CURB

LICENSED LAND SURVEYOR
STEVEN R. DAWSON
No. 7754
Exp. 12-31-11
STATE OF CALIFORNIA

city of rancho cucamonga — STREET TIE	Capital
BASELINE SURVEYING, INC. LAND SURVEYING 7740 HYSSOP DRIVE * RANCHO CUCAMONGA, CA 91739 PHONE: 909-646-3560 FAX: 909-989-1627	BUFFALO AVENUE (EC) 363'± NORTH OF SAN MARINO STREET
L.S.	FIELD REVIEW C Dawson DATE 1/21/10
L.S. No. 7754 DATE 1/4/10	TIE BOOK 28 PAGE 92

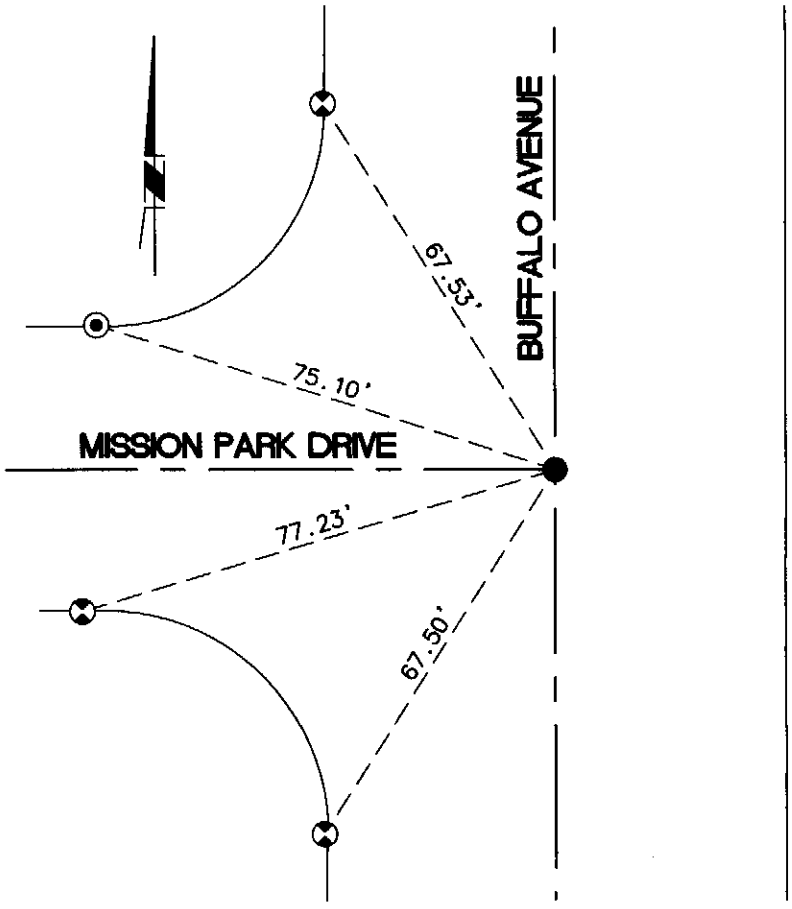

● FOUND SPIKE & LS 4189 WASHER FLUSH, PER PARCEL MAP 11671, P.M.B. 143/41-46
SET MAG NAIL & LS 7754 WASHER FLUSH OVER MONUMENT AFTER PAVING

⊙ FOUND LEAD & TACK IN TOP OF CURB

⊗ FOUND NAIL & LS 4189 TAG IN TOP OF CURB

LICENSED LAND SURVEYOR
STEVEN R. DAWSON
No. 7754
Exp. 12-31-11
STATE OF CALIFORNIA

city of rancho cucamonga — STREET TIE	Capital
BASELINE SURVEYING, INC. LAND SURVEYING 7740 HYSSOP DRIVE * RANCHO CUCAMONGA, CA 91739 PHONE: 909-646-3560 FAX: 909-989-1627	BUFFALO AVENUE & MISSION PARK DRIVE
L.S.	FIELD REVIEW C Dawson DATE 1/21/10
L.S. No. 7754 DATE 1/4/10	TIE BOOK 28 PAGE 93

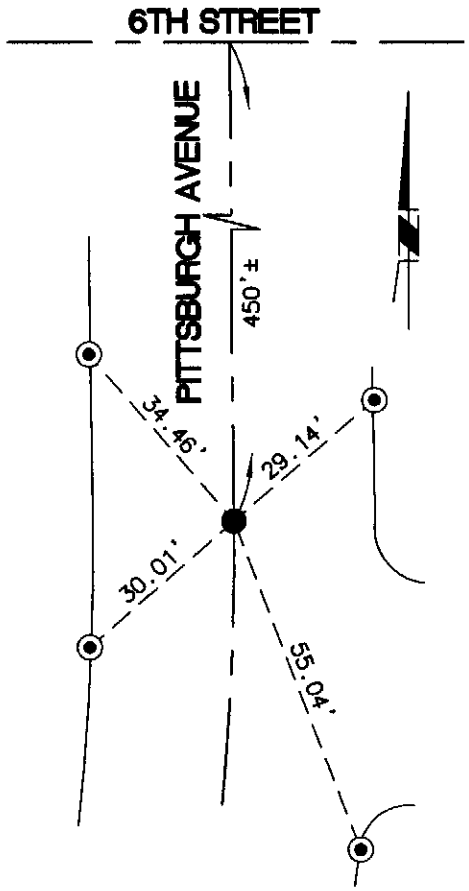

● FOUND SPIKE & LS 3246 WASHER FLUSH, PER PARCEL MAP 6085, P.M.B. 70/74-77
SET MAG NAIL & LS 7754 WASHER FLUSH OVER MONUMENT AFTER PAVING

⊙ FOUND LEAD & TACK IN TOP OF CURB

LICENSED LAND SURVEYOR
STEVEN R. DAWSON
No. 7754
Exp. 12-31-11
STATE OF CALIFORNIA

city of rancho cucamonga — STREET TIE	capital
BASELINE SURVEYING, INC. LAND SURVEYING 7740 HYSSOP DRIVE * RANCHO CUCAMONGA, CA 91739 PHONE: 909-646-3560 FAX: 909-989-1627	PITTSBURGH AVENUE (BC) 450'± SOUTH OF 6TH STREET
L.S.	FIELD REVIEW C. Dawson DATE 1/20/10
L.S. No. 7754 DATE 1/4/10	TIE BOOK 28 PAGE 94

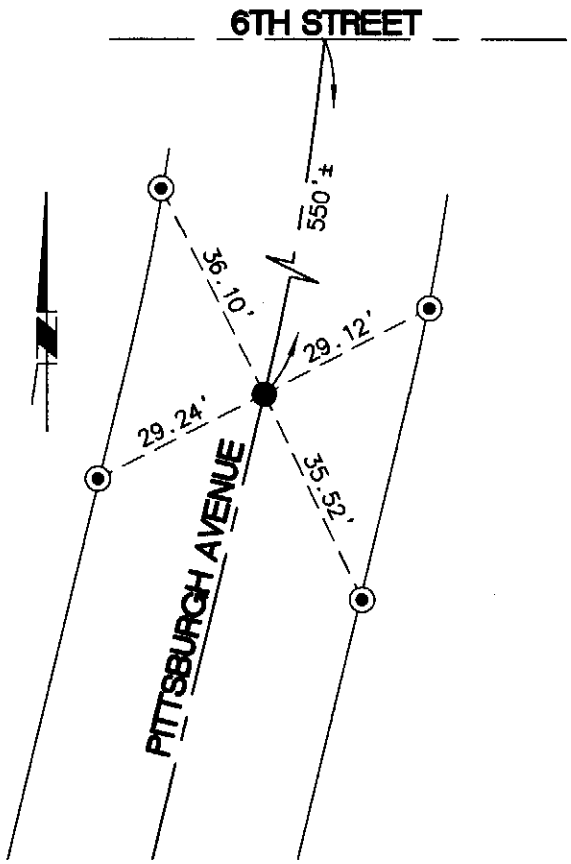

● FOUND SPIKE & LS 3246 WASHER FLUSH, PER PARCEL MAP 6085, P.M.B. 70/74-77
SET MAG NAIL & LS 7754 WASHER FLUSH OVER MONUMENT AFTER PAVING

◉ FOUND LEAD & TACK IN TOP OF CURB

LICENSED LAND SURVEYOR
STEVEN R. DAWSON
No. 7754
Exp. 12-31-11
STATE OF CALIFORNIA

city of rancho cucamonga — STREET TIE	Capital
BASELINE SURVEYING, INC. LAND SURVEYING 7740 HYSSOP DRIVE * RANCHO CUCAMONGA, CA 91739 PHONE: 909-646-3560 FAX: 909-989-1627	PITTSBURGH AVENUE (EC) 550'± SOUTH OF 6TH STREET
L.S.	FIELD REVIEW C Dawson DATE 1/20/10
L.S. No. 7754 DATE 1/4/10	TIE BOOK 28 PAGE 95

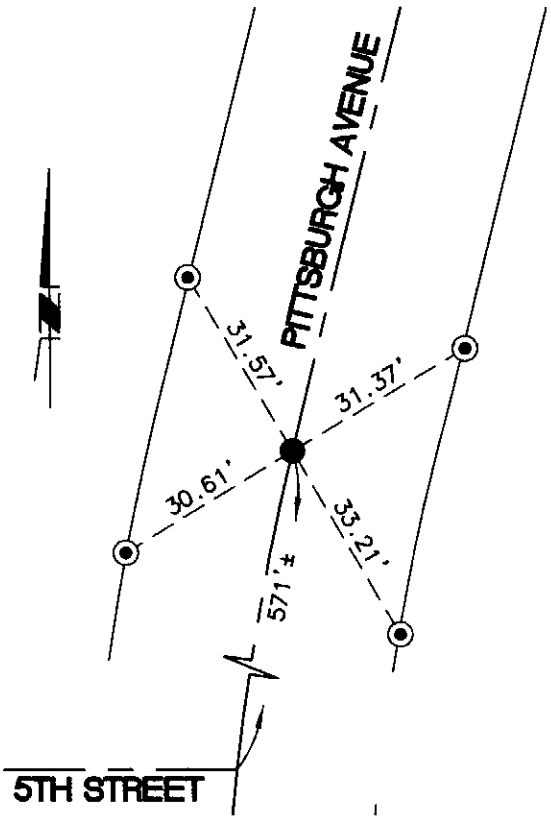

● FOUND SPIKE & LS 3246 WASHER FLUSH, PER PARCEL MAP 6085, P.M.B. 70/74-77
SET MAG NAIL & LS 7754 WASHER FLUSH OVER MONUMENT AFTER PAVING

⊙ FOUND LEAD & TACK IN TOP OF CURB

LICENSED LAND SURVEYOR
STEVEN R. DAWSON
No. 7754
Exp. 12-31-11
STATE OF CALIFORNIA

city of rancho cucamonga — STREET TIE	Capital
BASELINE SURVEYING, INC. LAND SURVEYING 7740 HYSSOP DRIVE * RANCHO CUCAMONGA, CA 91739 PHONE: 909-646-3560 FAX: 909-989-1627	PITTSBURGH AVENUE (BC) 571'± NORTH OF 5TH STREET
L.S.	FIELD REVIEW C. Dawson DATE 1/20/10
L.S. No. 7754 DATE 1/4/10	TIE BOOK 28 PAGE 96

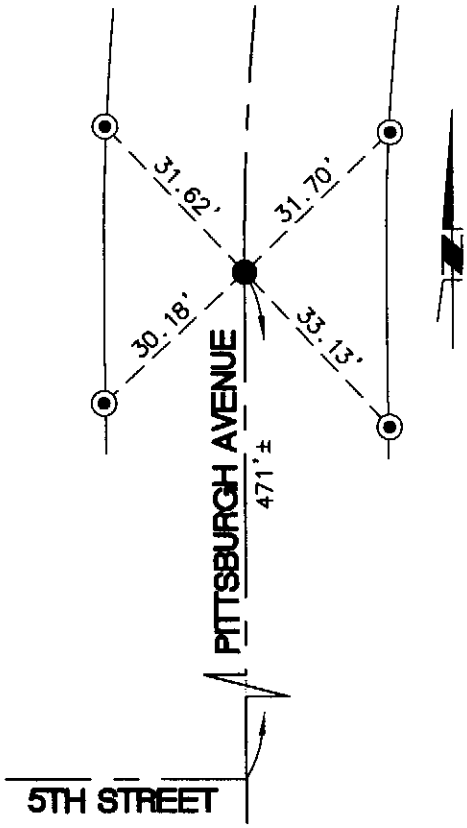

● FOUND SPIKE & LS 3246 WASHER FLUSH, PER PARCEL MAP 6085, P.M.B. 70/74-77
SET MAG NAIL & LS 7754 WASHER FLUSH OVER MONUMENT AFTER PAVING

◉ FOUND LEAD & TACK IN TOP OF CURB

LICENSED LAND SURVEYOR
STEVEN R. DAWSON
No. 7754
Exp. 12-31-11
STATE OF CALIFORNIA

city of rancho cucamonga — STREET TIE	Capital
BASELINE SURVEYING, INC. LAND SURVEYING 7740 HYSSOP DRIVE * RANCHO CUCAMONGA, CA 91739 PHONE: 909-646-3560 FAX: 909-989-1627	PITTSBURGH AVENUE (EC) 471'± NORTH OF 5TH STREET
L.S.	FIELD REVIEW C Dawson DATE 1/20/10
L.S. No. 7754 DATE 1/4/10	TIE BOOK 28 PAGE 97

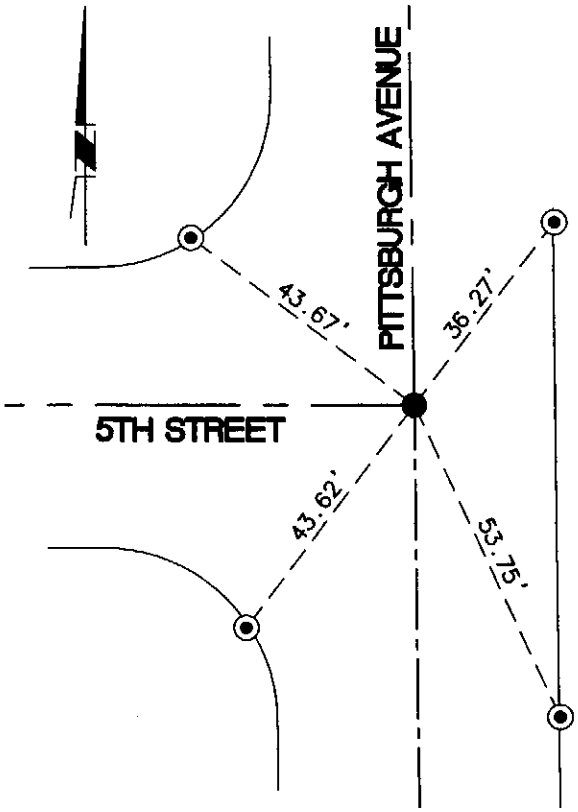

● FOUND 1" I.P. TAGGED LS 4131 FLUSH, PER PARCEL MAP 9896, P.M.B. 109/41-43
SET MAG NAIL & LS 7754 WASHER FLUSH OVER MONUMENT AFTER PAVING

⊙ FOUND LEAD & TACK IN TOP OF CURB

LICENSED LAND SURVEYOR
STEVEN R. DAWSON
No. 7754
Exp. 12-31-11
STATE OF CALIFORNIA

city of rancho cucamonga — STREET TIE	Capital
BASELINE SURVEYING, INC. LAND SURVEYING 7740 HYSSOP DRIVE * RANCHO CUCAMONGA, CA 91739 PHONE: 909-646-3560 FAX: 909-989-1627	5TH STREET & PITTSBURGH AVENUE
L.S.	FIELD REVIEW C. Dawson DATE 1/20/10
L.S. No. 7754 DATE 1/4/10	TIE BOOK 28 PAGE 98

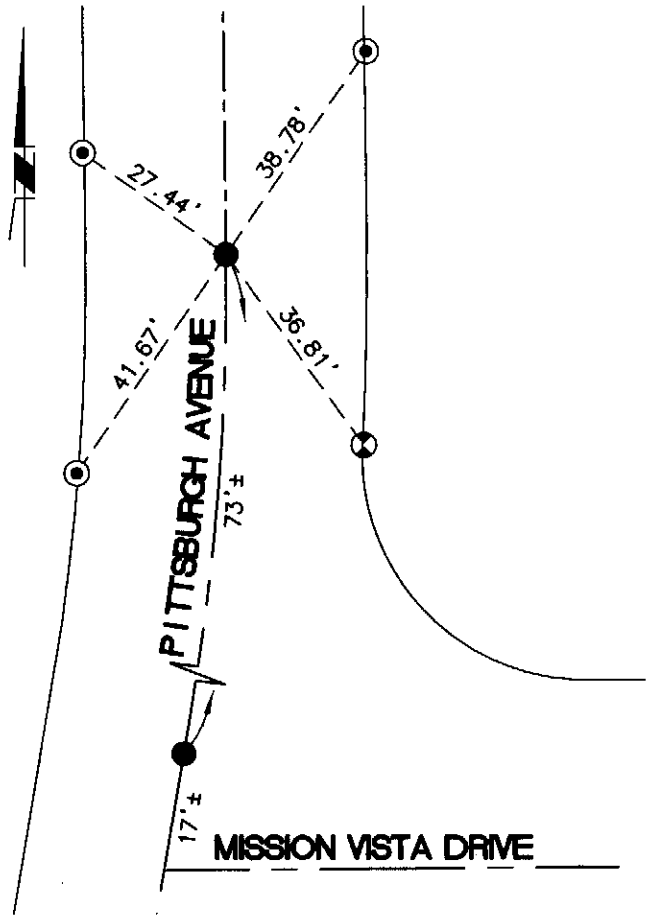

● FOUND SPIKE & LS 3246 WASHER FLUSH, PER PARCEL MAP 6085, P.M.B. 70/74-77
SET MAG NAIL & LS 7754 WASHER FLUSH OVER MONUMENT AFTER PAVING

⊙ FOUND LEAD & TACK IN TOP OF CURB

⊗ FOUND LEAD & LS 4189 TAG IN TOP OF CURB

LICENSED LAND SURVEYOR
STEVEN R. DAWSON
No. 7754
Exp. 12-31-11
STATE OF CALIFORNIA

city of rancho cucamonga — STREET TIE	Capital
BASELINE SURVEYING, INC. LAND SURVEYING 7740 HYSSOP DRIVE * RANCHO CUCAMONGA, CA 91739 PHONE: 909-646-3560 FAX: 909-989-1627	PITTSBURGH (BC) 90'± NORTH OF MISSION VISTA DRIVE
L.S.	FIELD REVIEW C Dawson DATE 1/20/10
L.S. No. 7754 DATE 1/4/10	TIE BOOK 28 PAGE 99

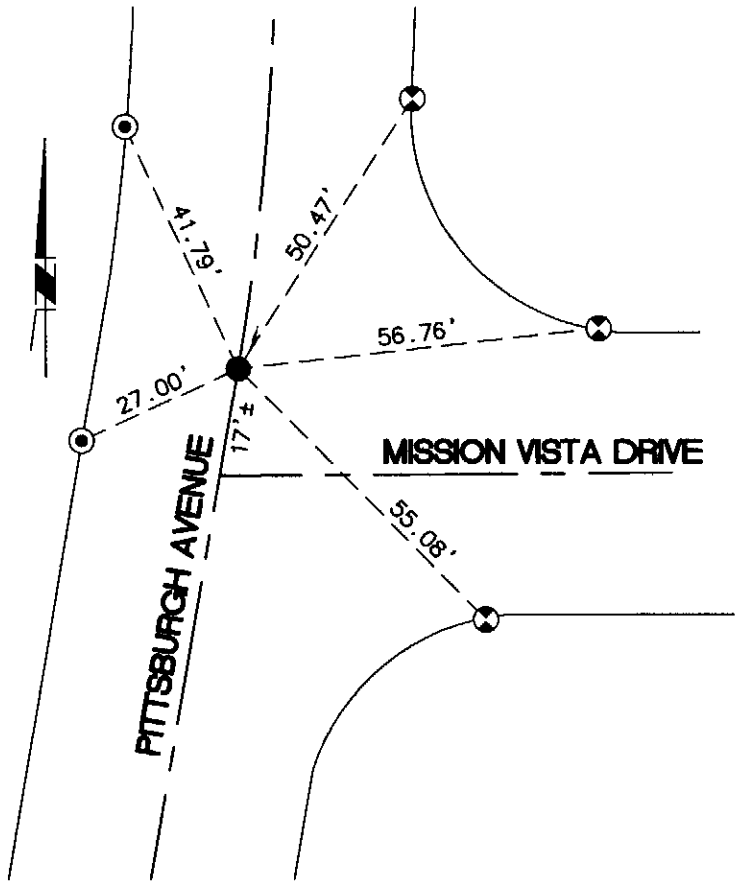

● FOUND SPIKE & LS 3246 WASHER FLUSH, PER PARCEL MAP 6085, P.M.B. 70/74-77
SET MAG NAIL & LS 7754 WASHER FLUSH OVER MONUMENT AFTER PAVING

⊙ FOUND LEAD & TACK IN TOP OF CURB

⊗ FOUND LEAD & LS 4189 TAG IN TOP OF CURB

LICENSED LAND SURVEYOR
STEVEN R. DAWSON
No. 7754
Exp. 12-31-11
STATE OF CALIFORNIA

city of rancho cucamonga — STREET TIE	Capital
BASELINE SURVEYING, INC. LAND SURVEYING 7740 HYSSOP DRIVE * RANCHO CUCAMONGA, CA 91739 PHONE: 909-646-3560 FAX: 909-989-1627	PITTSBURGH AVENUE (EC) 17'± NORTH OF MISSION VISTA DRIVE
L.S.	FIELD REVIEW C Dawson DATE 1/20/10
L.S. No. 7754 DATE 1/4/10	TIE BOOK 28 PAGE 100

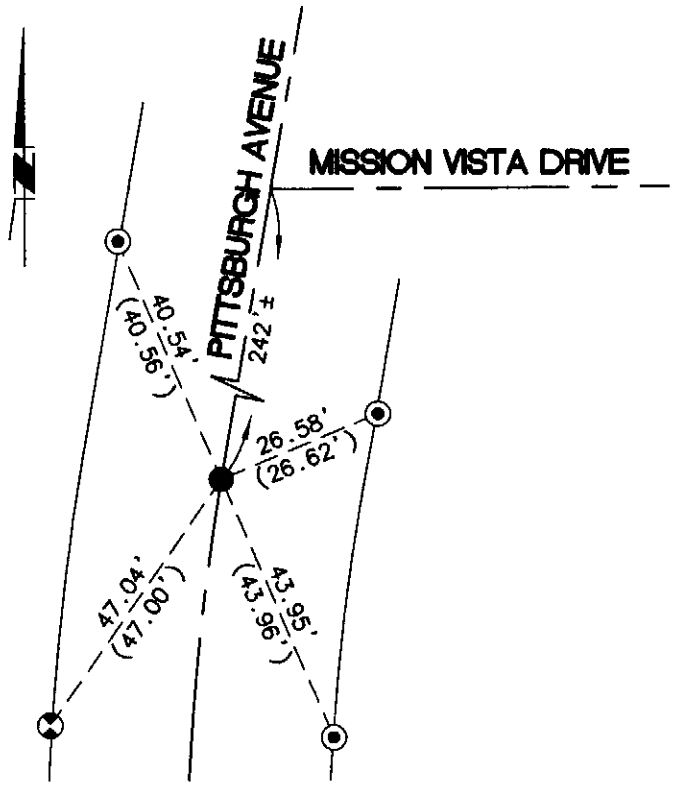

● FOUND SPIKE & LS 3246 WASHER FLUSH, PER PARCEL MAP 6085, P.M.B. 70/74-77
SET MAG NAIL & LS 7754 WASHER FLUSH OVER MONUMENT AFTER PAVING

⊙ FOUND LEAD & TACK IN TOP OF CURB

⊗ FOUND LEAD & LS 4189 TAG IN TOP OF CURB

( ) RECORD INFORMATION PER CITY TIE SHEET 24/173

LICENSED LAND SURVEYOR
STEVEN R. DAWSON
No. 7754
Exp. 12-31-11
STATE OF CALIFORNIA

city of rancho cucamonga — STREET TIE	Capital
BASELINE SURVEYING, INC. LAND SURVEYING 7740 HYSSOP DRIVE * RANCHO CUCAMONGA, CA 91739 PHONE: 909-646-3560 FAX: 909-989-1627	PITTSBURGH AVENUE (BC) 242'± SOUTH OF MISSION VISTA DRIVE
L.S.	FIELD REVIEW C. Dawson DATE 1/20/10
L.S. No. 7754 DATE 1/4/10	TIE BOOK 28 PAGE 101

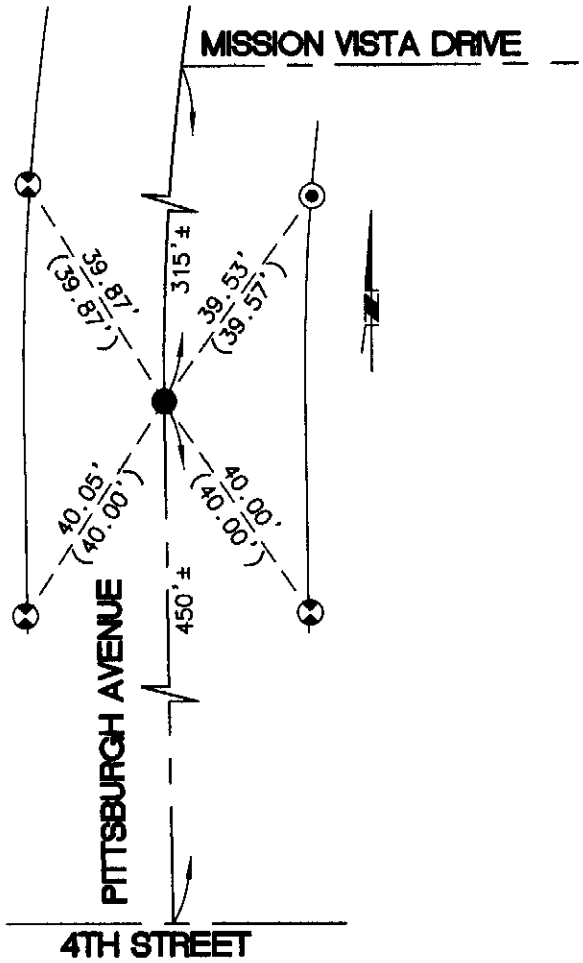

● FOUND SPIKE & LS 3246 WASHER FLUSH, PER PARCEL MAP 6085, P.M.B. 70/74-77
SET MAG NAIL & LS 7754 WASHER FLUSH OVER MONUMENT AFTER PAVING

◉ FOUND LEAD & TACK IN TOP OF CURB

⊗ FOUND NAIL & LS 4189 TAG IN TOP OF CURB

( ) RECORD INFORMATION PER CITY TIE SHEET 24/173

LICENSED LAND SURVEYOR
STEVEN R. DAWSON
No. 7754
Exp. 12-31-11
STATE OF CALIFORNIA

city of rancho cucamonga — STREET TIE	capital
BASELINE SURVEYING, INC. LAND SURVEYING 7740 HYSSOP DRIVE * RANCHO CUCAMONGA, CA 91739 PHONE: 909-646-3560 FAX: 909-989-1627	PITTSBURGH AVENUE (EC) 450'± NORTH OF FOURTH STREET
L.S.	FIELD REVIEW C Dawson DATE 1/20/10
L.S. No. 7754 DATE 1/4/10	TIE BOOK 28 PAGE 102

Document Number 2.7.7-106

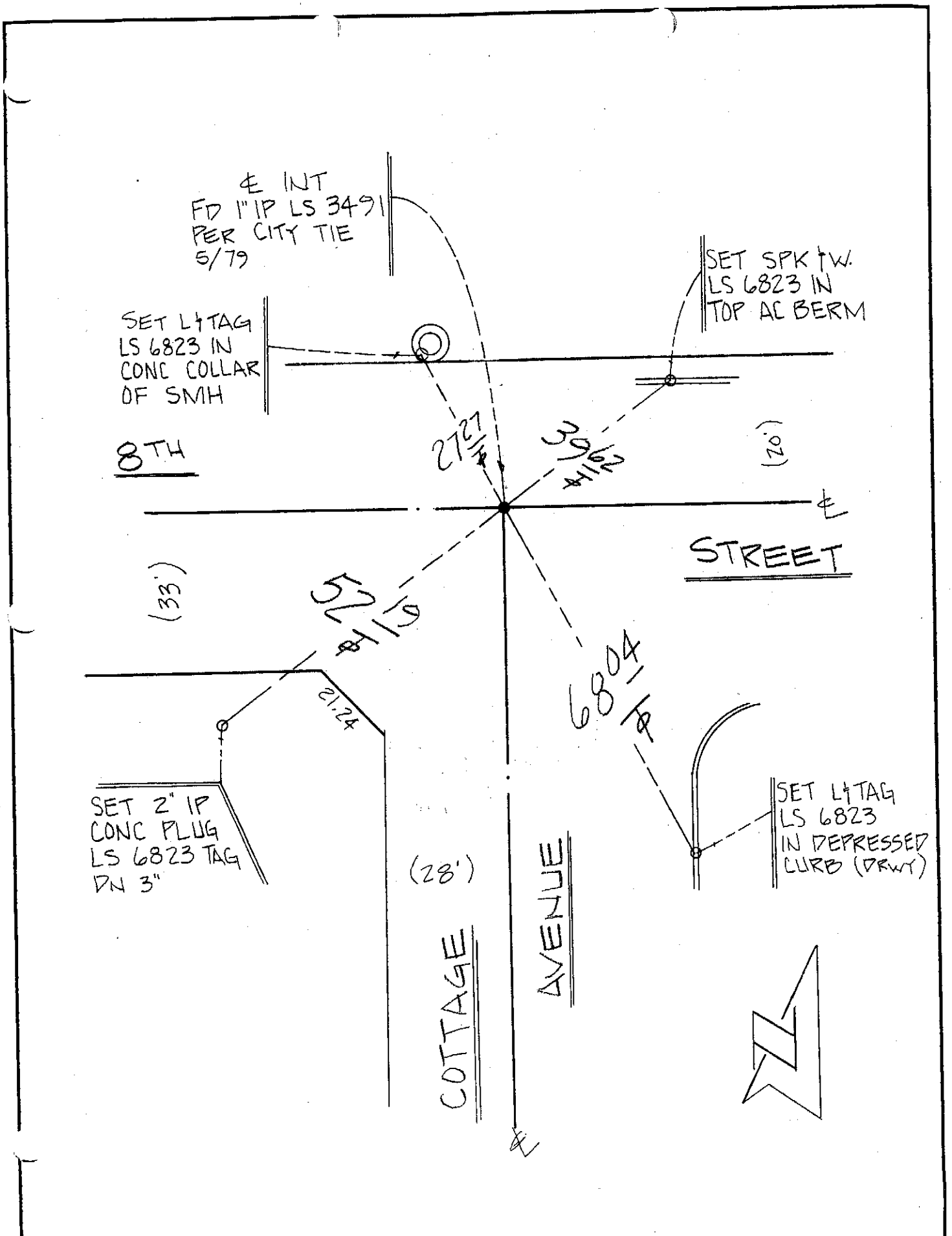

08-0678

Book 28 Page 103

CORNER RECORD

Document Number 277 106

City of RANCHO CUCAMONGA County of SAN BERNARDINO, CALIFORNIA

Brief Legal Description ℄ TIES @ INTERSECTION OF 8TH ST & COTTAGE AVE

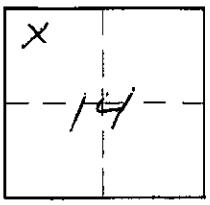

T1S, R7W SBM

CORNER TYPE

Govt. Corner ☐ Control ☑
Meander ☐ Property ☐
Rancho ☐ Other ☐
Date of Survey 8/15/08

COORDINATES (Optional)

N.
E.
Zone NAD27 ☐ NAD83 ☐
NAD83 Epoch
Elev.
Vert. Datum: NGVD29 ☐ NAVD88 ☐
Meas. Units: Metric ☐ Imperial ☐

Corner - Left as found ☐ Found & tagged ☐ Established ☐ Reestablished ☐ Rebuilt ☐

Identification and type of corner found: Evidence used to identify or procedure used to establish or reestablish the corner:

AS SHOWN

A description of the physical condition of the monument as found and as set or reset:

AS SHOWN

SURVEYOR'S STATEMENT

This Corner Record was prepared by me or under my direction in conformance with the Land Surveyors' Act on AUG 20, 2008.

Signed J. M. McDonough P.L.S. or ~~R.C.E.~~ No. 6823

LICENSED LAND SURVEYOR JAMES A. McDONOUGH NO. LS 6823 EXPIRES 6-30-08 STATE OF CALIFORNIA

COUNTY SURVEYOR'S STATEMENT

This Corner Record was received OCT 24 2008

and examined and filed November 12, 2008

Signed (P.L.S.) or ~~R.C.E.~~ No. 6206

Title: County Surveyor

PROFESSIONAL LAND SURVEYOR MICHAEL W. RAIHLE PLS No. 6206 Exp. 3-31-10 STATE OF CALIFORNIA

County Surveyor's Comment

82-0029 DPW Rev. 11/00
Borpels-1297

08 0678

Book 28 Page 103

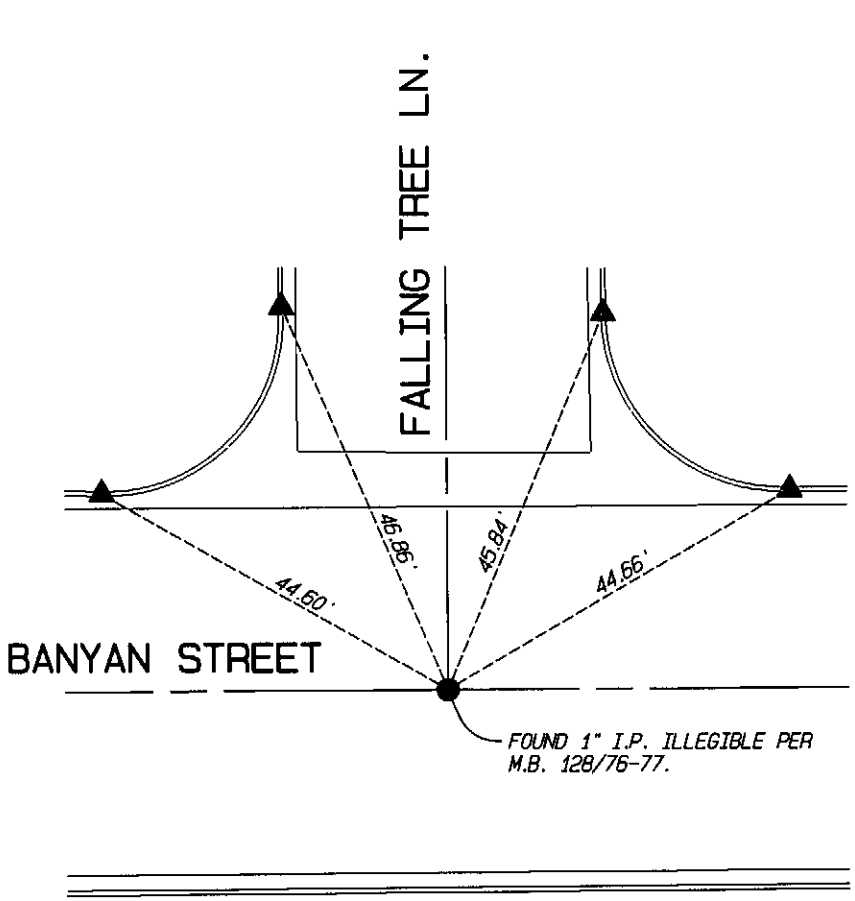

● FOUND MONUMENT AS NOTED - TIED OUT PRIOR TO CONSTRUCTION SET PK NAIL & LS 6932 WASHER AFTER CONSTRUCTION, FLUSH.

▲ FOUND LEAD AND TACK IN TOP OF CURB.

city of rancho cucamonga — STREET TIE	
DAWSON SURVEYING, INC. LAND SURVEYORS 575 E. CARREON DR COLTON, CA 92324 PHONE: 909-430-0016 FAX: 909-430-0046	BANYAN STREET & FALLING TREE LANE
L.S. Robert John Dawson ROBERT JOHN DAWSON	FIELD REVIEW Capital DATE 1/20/10
L.S. 6932 DATE: 1-19-10	TIE BOOK 28 PAGE 104

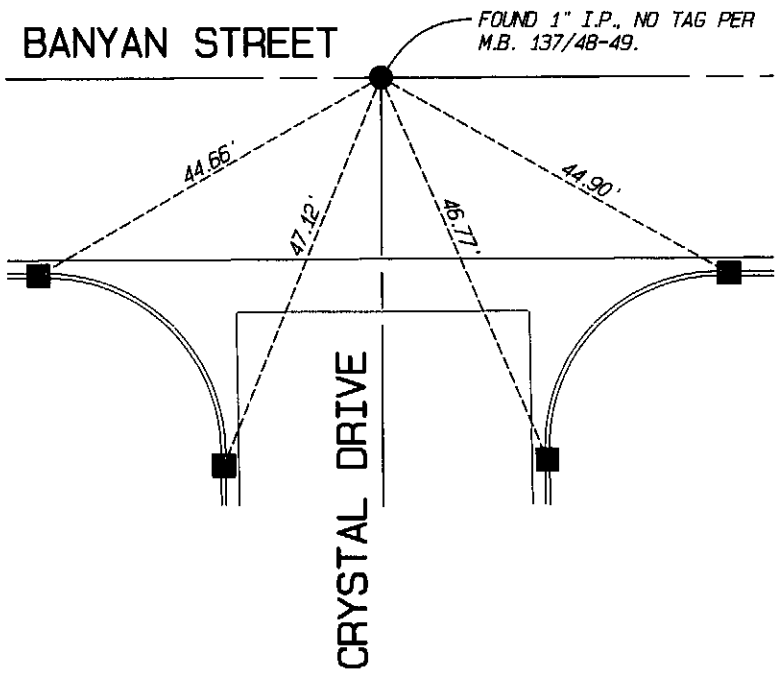

● FOUND MONUMENT AS NOTED - TIED OUT PRIOR TO CONSTRUCTION SET PK NAIL & LS 6932 WASHER AFTER CONSTRUCTION, FLUSH.

■ FOUND CONCRETE NAIL IN TOP OF CURB.

city of rancho cucamonga — STREET TIE	
DAWSON SURVEYING, INC. LAND SURVEYORS 575 E. CARREON DR COLTON, CA 92324 PHONE: 909-430-0016 FAX: 909-430-0046	BANYAN STREET & CRYSTAL DRIVE
L.S. Robert John Dawson ROBERT JOHN DAWSON	FIELD REVIEW Capital DATE 1/20/10
L.S. 6932 DATE: 1-19-10	TIE BOOK 28 PAGE 105

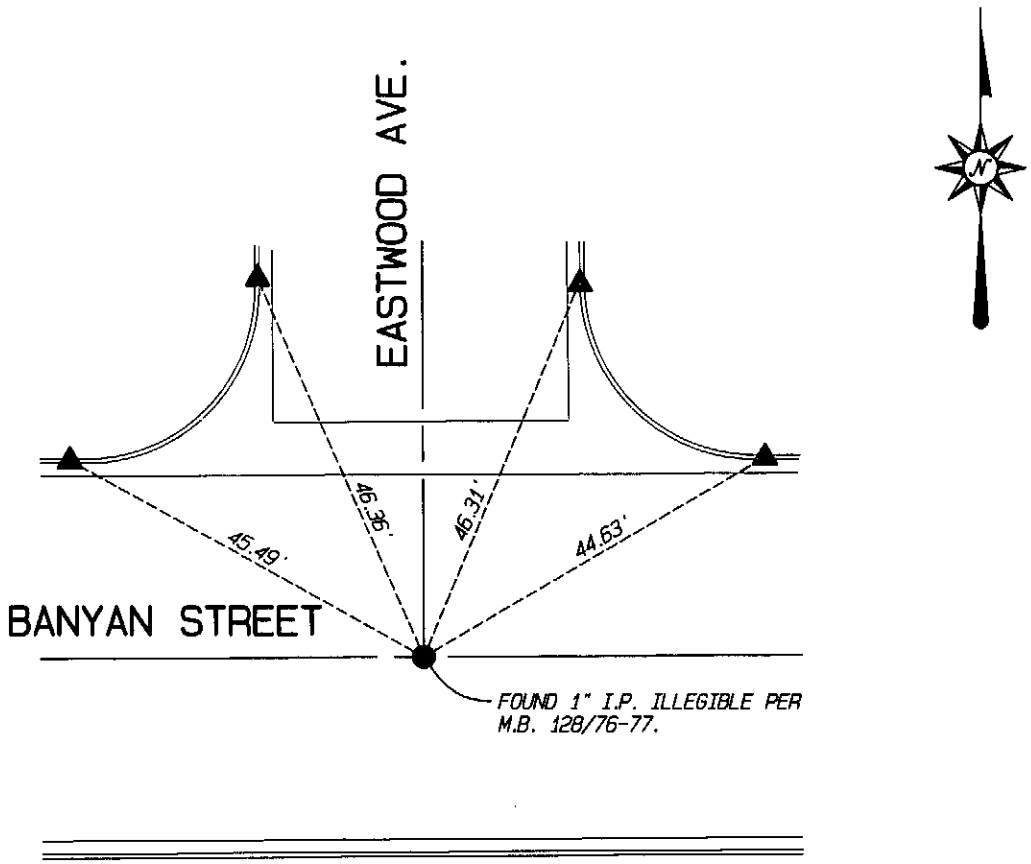

● FOUND MONUMENT AS NOTED - TIED OUT PRIOR TO CONSTRUCTION SET PK NAIL & LS 6932 WASHER AFTER CONSTRUCTION, FLUSH.

▲ FOUND LEAD AND TACK IN TOP OF CURB.

city of rancho cucamonga — STREET TIE	
DAWSON SURVEYING, INC. LAND SURVEYORS 575 E. CARREON DR COLTON, CA 92324 PHONE: 909-430-0016 FAX: 909-430-0046	BANYAN AVENUE & EASTWOOD AVENUE
L.S. Robert John Dawson ROBERT JOHN DAWSON	FIELD REVIEW Capital DATE 1/20/10
L.S. 6932 DATE: 1-19-10	TIE BOOK 28 PAGE 106

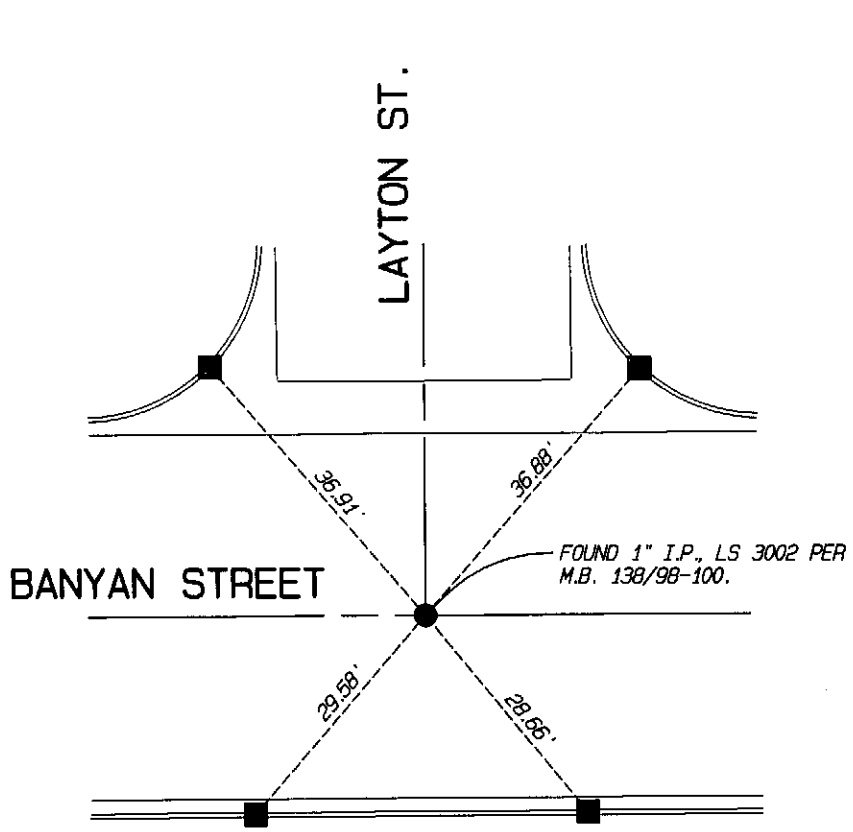

● FOUND MONUMENT AS NOTED - TIED OUT PRIOR TO CONSTRUCTION SET PK NAIL & LS 6932 WASHER AFTER CONSTRUCTION, FLUSH.

■ FOUND CONCRETE NAIL IN TOP OF CURB.

city of rancho cucamonga — STREET TIE	
DAWSON SURVEYING, INC. LAND SURVEYORS 575 E. CARREON DR COLTON, CA 92324 PHONE: 909-430-0016 FAX: 909-430-0046	BANYAN STREET & LAYTON STREET
L.S. Robert John Dawson ROBERT JOHN DAWSON	FIELD REVIEW Capital DATE 1/20/10
L.S. 6932 DATE: 1-19-10	TIE BOOK 28 PAGE 107

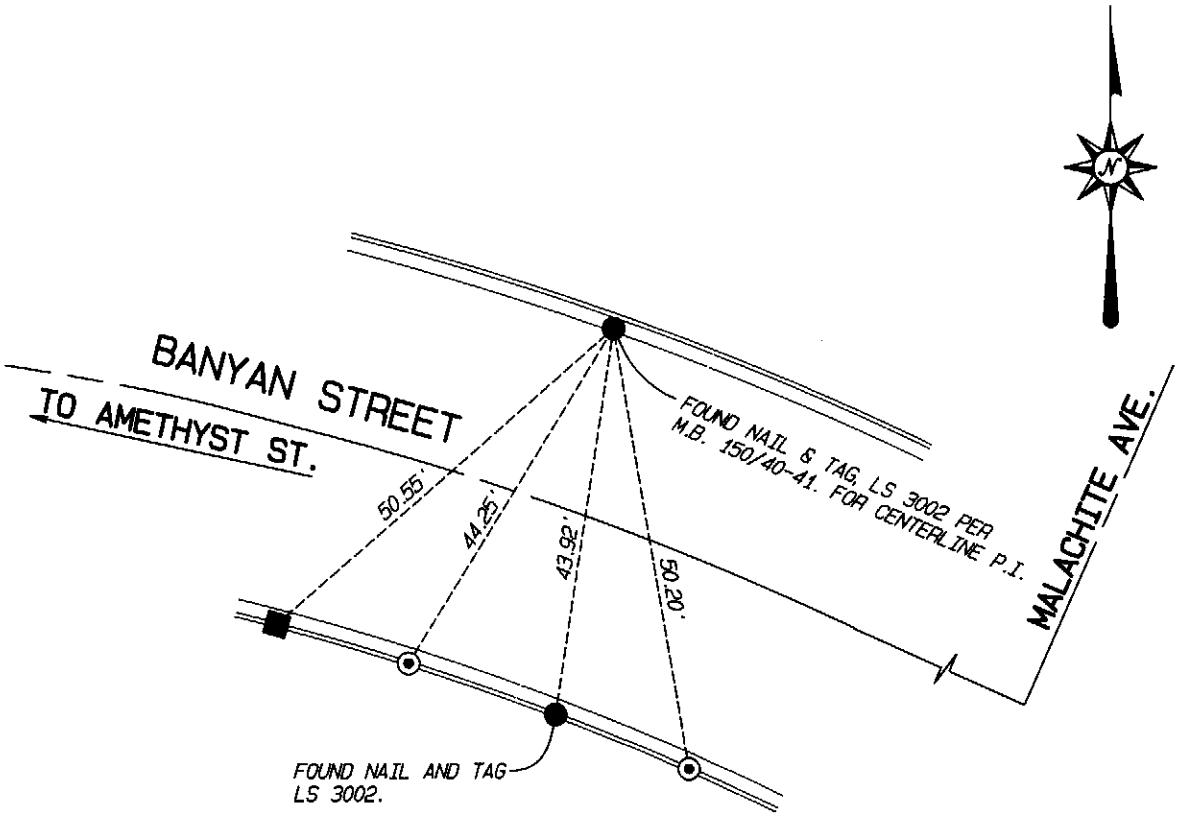

⊙ FOUND RAMSET IN TOP OF CURB.

■ FOUND CONCRETE NAIL IN TOP OF CURB.

city of rancho cucamonga — STREET TIE	
DAWSON SURVEYING, INC. LAND SURVEYORS 575 E. CARREON DR COLTON, CA 92324 PHONE: 909-430-0016 FAX: 909-430-0046	BANYAN STREET P.I. NOTHWEST OF MALACHITE AVE.
L.S. Robert John Dawson ROBERT JOHN DAWSON	FIELD REVIEW Capital DATE 1/20/10
L.S. 6932 DATE: 1-19-10	TIE BOOK 28 PAGE 108

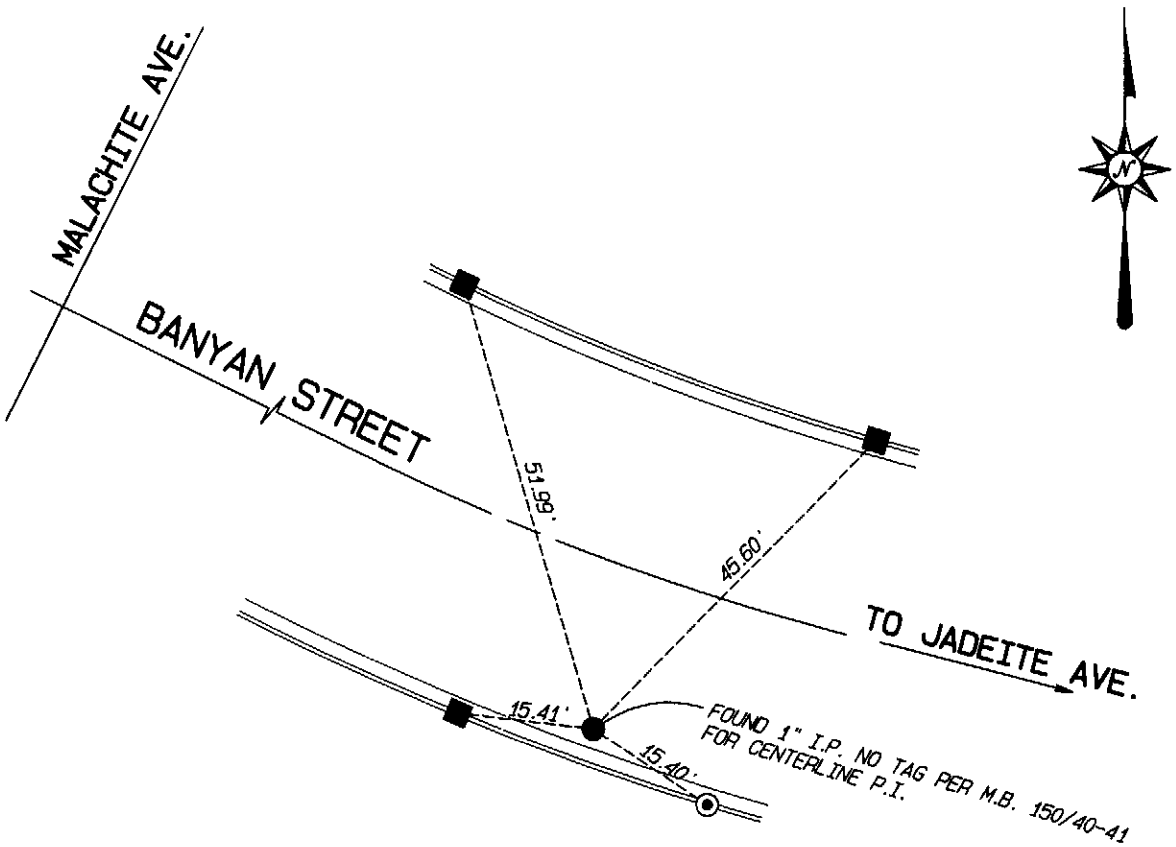

● FOUND MONUMENT AS NOTED - TIED OUT PRIOR TO CONSTRUCTION
SET PK NAIL & LS 6932 WASHER AFTER CONSTRUCTION, FLUSH.

⦿ FOUND RAMSET IN TOP OF CURB.

■ FOUND CONCRETE NAIL IN TOP OF CURB.

city of rancho cucamonga — STREET TIE	
DAWSON SURVEYING, INC. LAND SURVEYORS 575 E. CARREON DR COLTON, CA 92324 PHONE: 909-430-0016 FAX: 909-430-0046	BANYAN STREET P.I. SOUTHEAST OF MALACHITE AVE.
L.S. Robert John Dawson ROBERT JOHN DAWSON	FIELD REVIEW Capital DATE 1/20/10
L.S. 6932 DATE: 1-19-10	TIE BOOK 28 PAGE 109

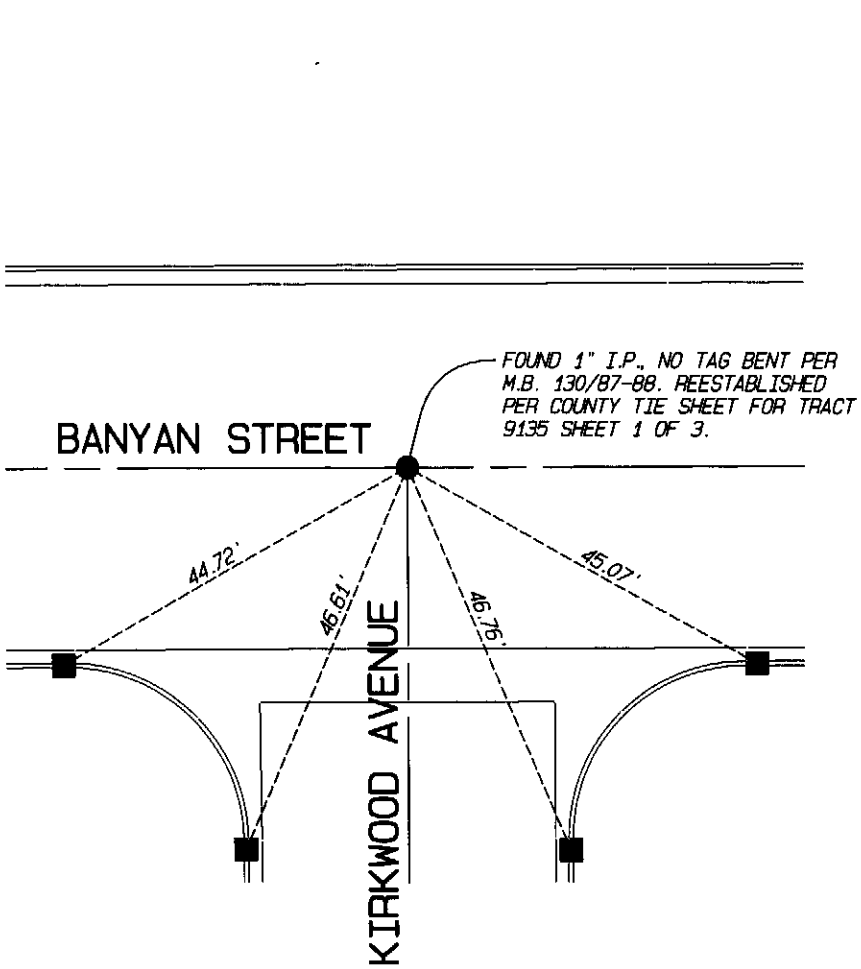

● FOUND MONUMENT AS NOTED - TIED OUT PRIOR TO CONSTRUCTION SET PK NAIL & LS 6932 WASHER AFTER CONSTRUCTION, FLUSH.

■ FOUND CONCRETE NAIL IN TOP OF CURB.

city of rancho cucamonga — STREET TIE	
DAWSON SURVEYING, INC. LAND SURVEYORS 575 E. CARREON DR COLTON, CA 92324 PHONE: 909-430-0016 FAX: 909-430-0046	BANYAN STREET & KIRKWOOD AVENUE
L.S. Robert John Dawson ROBERT JOHN DAWSON	FIELD REVIEW Capital DATE 1/20/10
L.S. 6932 DATE: 1-19-10	TIE BOOK 28 PAGE 110

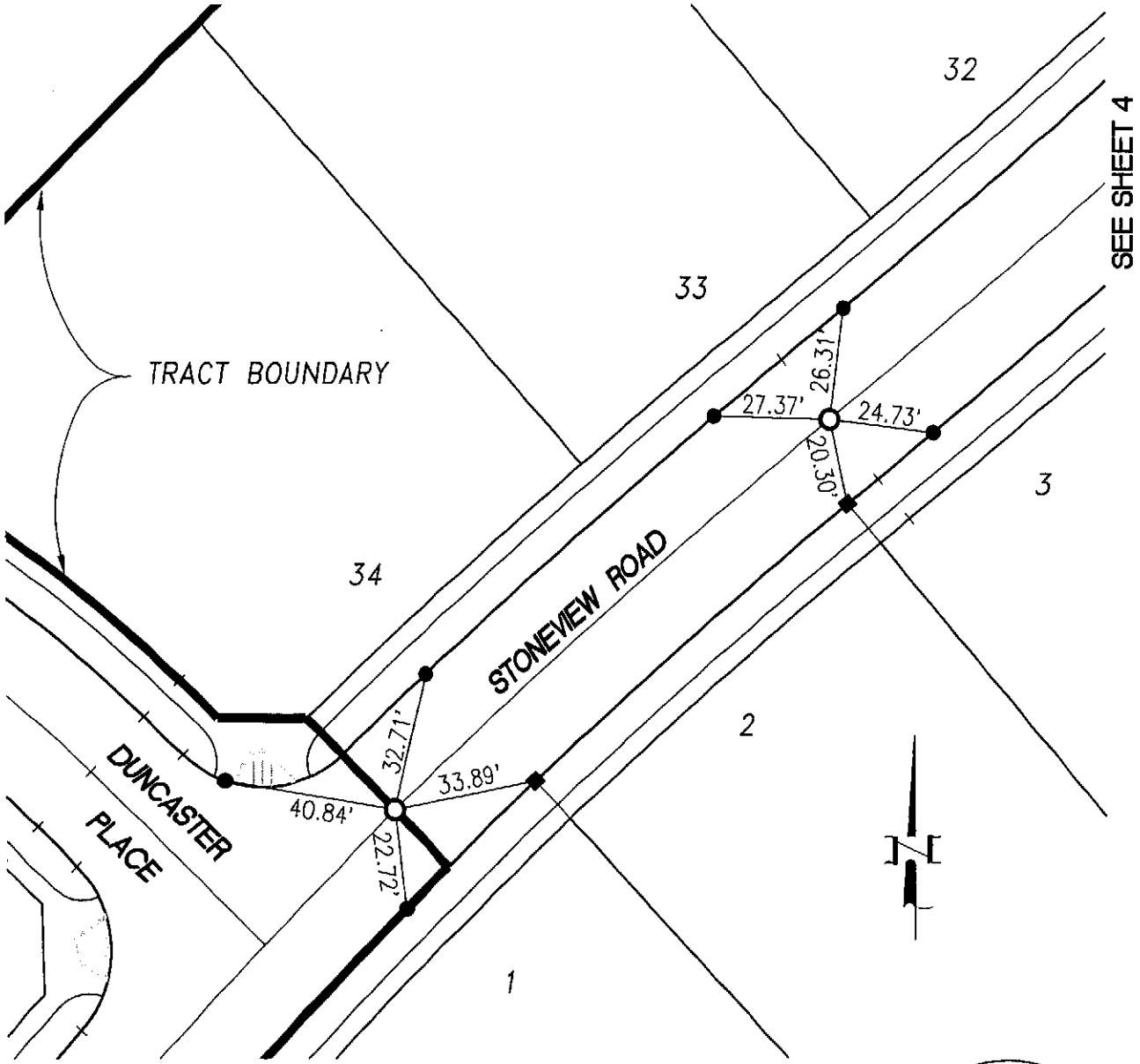

LEGEND :

- ○ INDICATES 8" SPIKE & WASHER STAMPED "LS 4693"
- ● INDICATES LEAD & TACK IN TOP OF CURB
- ■ INDICATES ℞ PROD W/ LEAD, TACK & TAG STAMPED "LS 4693" IN TOP OF CURB

PROFESSIONAL LAND SURVEYOR
GARY W. DOKICH
L.S. 4693
Exp. 9-30-11
STATE OF CALIFORNIA

CITY OF RANCHO CUCAMONGA STREET TIE	TRACT 15982
MDS CONSULTING — MORSE SCHULTZ — 17320 Redhill Ave. Suite 350 Irvine, CA 92614 Voice: 949-251-0821 FAX: 949-251-0516 — PLANNERS ENGINEERS SURVEYORS	STONEVIEW ROAD & DUNCASTER PLACE SCALE: 1"=40' DATE: 1-7-10 3 OF 7
GARY W. DOKICH	FIELD REVIEW RJay DATE 1/20/2010
L.S. 4693 EXP. 9-30-11	TIE BOOK 28 PAGE 111

I:\CENTIES\TR 15982\15982-03.dwg 1/07/10

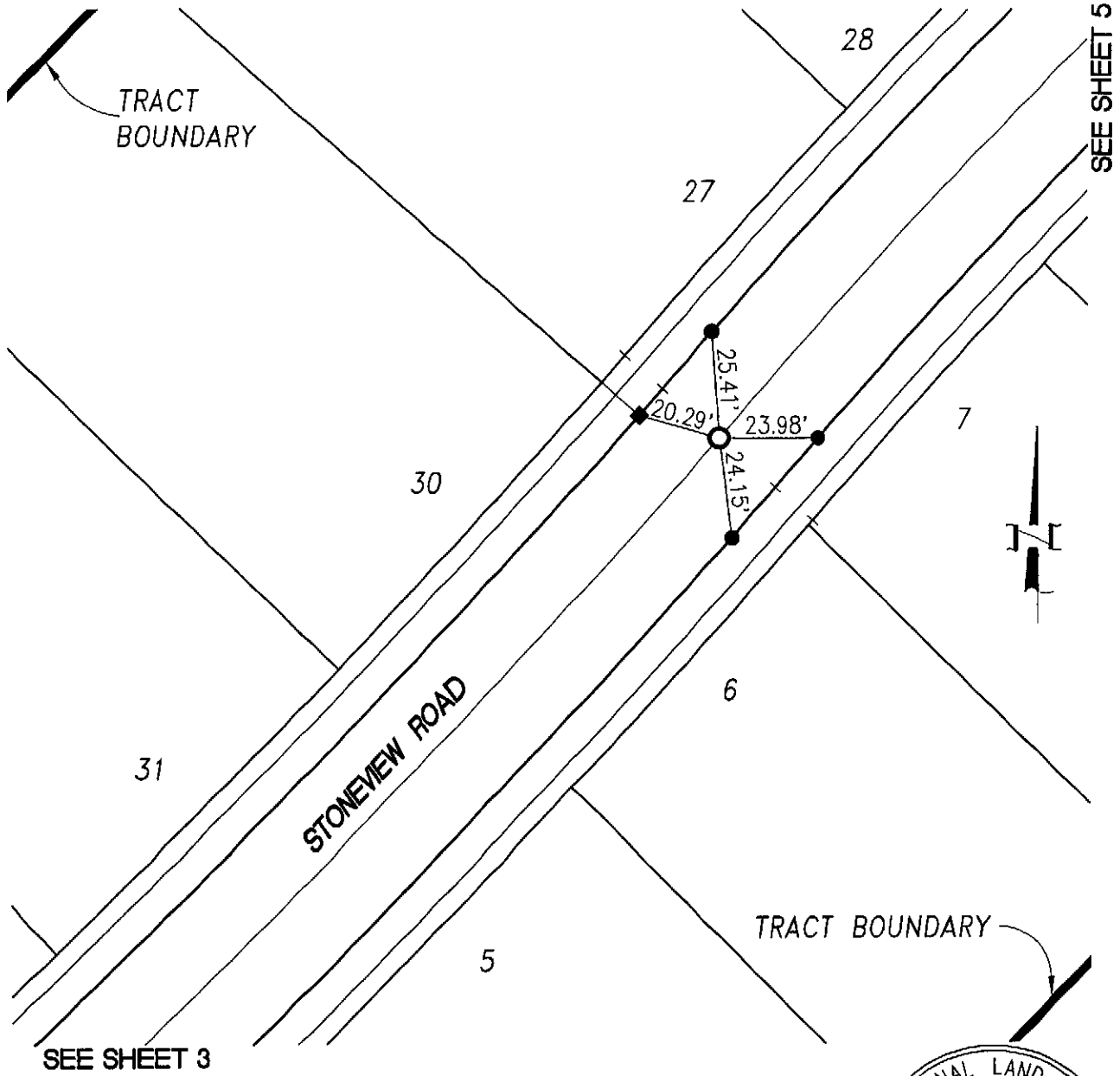

LEGEND :

- ○ INDICATES 8" SPIKE & WASHER STAMPED "LS 4693"
- ● INDICATES LEAD & TACK IN TOP OF CURB
- ■ INDICATES ℄ PROD W/ LEAD, TACK & TAG STAMPED "LS 4693" IN TOP OF CURB

PROFESSIONAL LAND SURVEYOR
GARY W. DOKICH
L.S. 4693
Exp. 9-30-11
STATE OF CALIFORNIA

CITY OF RANCHO CUCAMONGA	STREET TIE	TRACT 15982
MDS CONSULTING — MOREE & SCHULTZE — 17320 Redhill Ave. Suite 350 Irvine, CA 92614 Voice: 949-251-8821 FAX: 949-251-0316 — PLANNERS ENGINEERS SURVEYORS		STONEVIEW ROAD SCALE: 1"=40' DATE: 1-7-10 4 OF 7
GARY W. DOKICH		FIELD REVIEW RJay DATE 1/20/2010
L.S. 4693 EXP. 9-30-11		TIE BOOK 28 PAGE 112

I:\CENTIES\TR 15982\15982-04.dwg 1/07/10

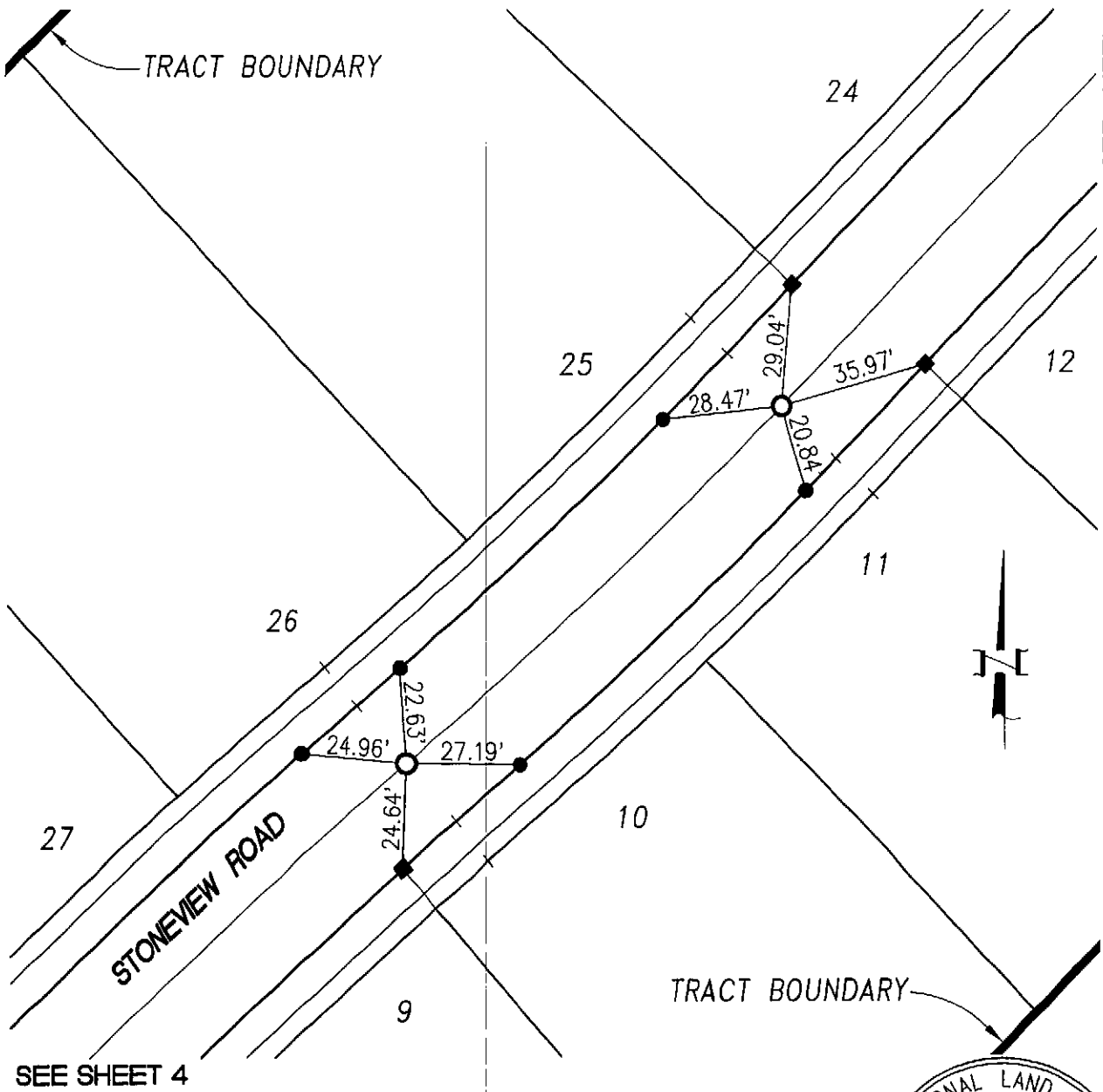

LEGEND :

- ○ INDICATES 8" SPIKE & WASHER STAMPED "LS 4693"
- ● INDICATES LEAD & TACK IN TOP OF CURB
- ■ INDICATES ℞ PROD W/ LEAD, TACK & TAG STAMPED "LS 4693" IN TOP OF CURB

PROFESSIONAL LAND SURVEYOR
GARY W. DOKICH
L.S. 4693
Exp. 9-30-11
STATE OF CALIFORNIA

CITY OF RANCHO CUCAMONGA	STREET TIE	TRACT 15982
MDS CONSULTING — MORSE SCHULTZ — 17320 Redhill Ave. Suite 350 Irvine, CA 92614 Voice: 949-251-8821 FAX: 949-251-0516 — PLANNERS ENGINEERS SURVEYORS		STONEVIEW ROAD SCALE: 1"=40' DATE: 1-7-10 5 OF 7
GARY W. DOKICH		FIELD REVIEW RJay DATE 1/20/2010
L.S. 4693 EXP. 9-30-11		TIE BOOK 28 PAGE 113

I:\CENTIES\TR 15982\15982-05.dwg 1/07/10

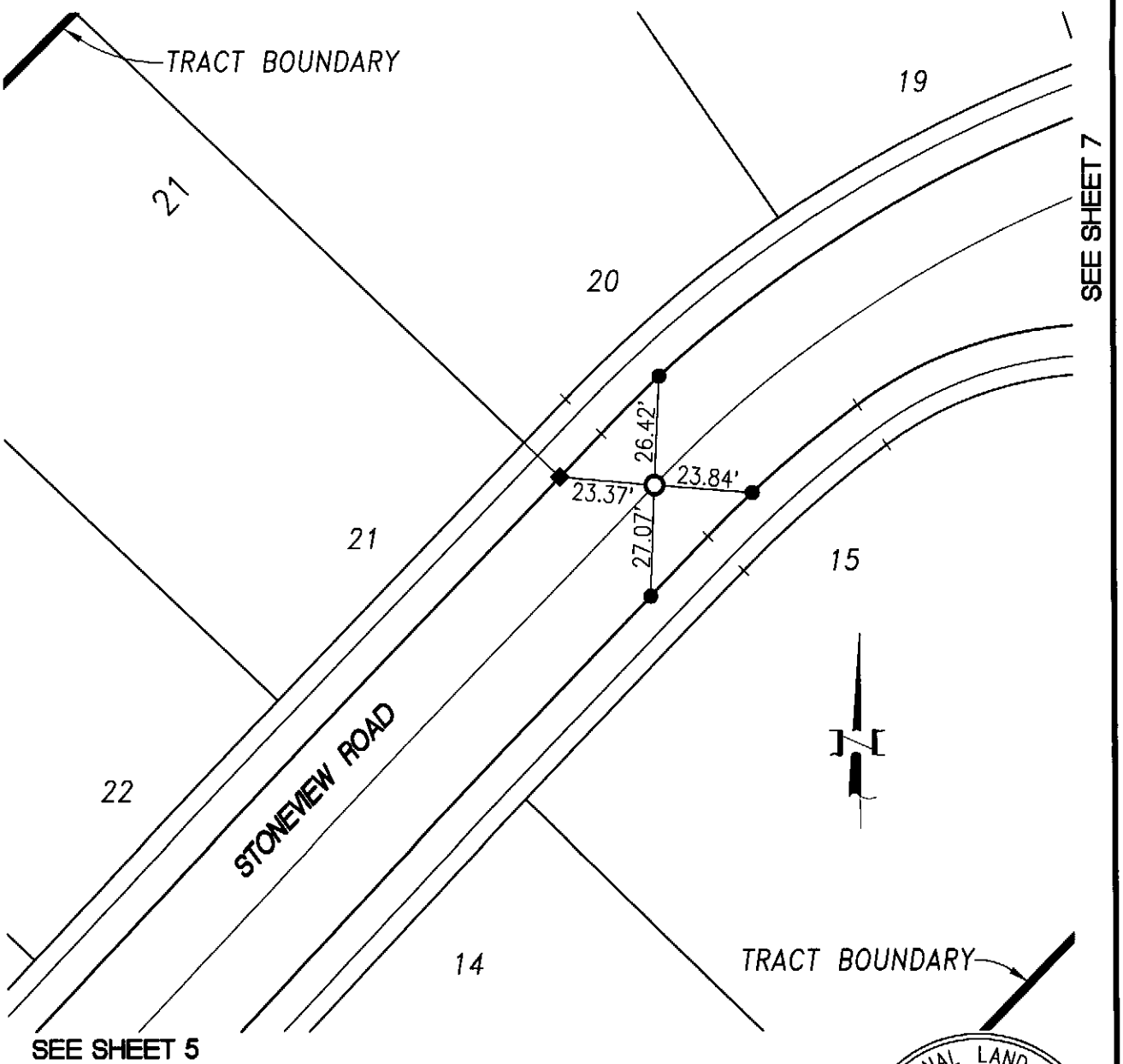

LEGEND :

- ○ INDICATES 8" SPIKE & WASHER STAMPED "LS 4693"
- ● INDICATES LEAD & TACK IN TOP OF CURB
- ■ INDICATES ℄ PROD W/ LEAD, TACK & TAG STAMPED "LS 4693" IN TOP OF CURB

PROFESSIONAL LAND SURVEYOR
GARY W. DOKICH
L.S. 4693
Exp. 9-30-11
STATE OF CALIFORNIA

CITY OF RANCHO CUCAMONGA STREET TIE	TRACT 15982
MDS CONSULTING — MOSS SCHULTZ — 17320 Redhill Ave. Suite 350 Irvine, CA 92614 Voice: 949-251-8823 FAX: 949-251-0516 — PLANNERS ENGINEERS SURVEYORS	STONEVIEW ROAD SCALE: 1"=40' DATE: 1-7-10 6 OF 7
GARY W. DOKICH	FIELD REVIEW RJay DATE 1/20/0010
L.S. 4693 EXP. 9-30-11	TIE BOOK 28 PAGE 114

I:\CENTIES\TR 15982\15982-06.dwg 1/07/10

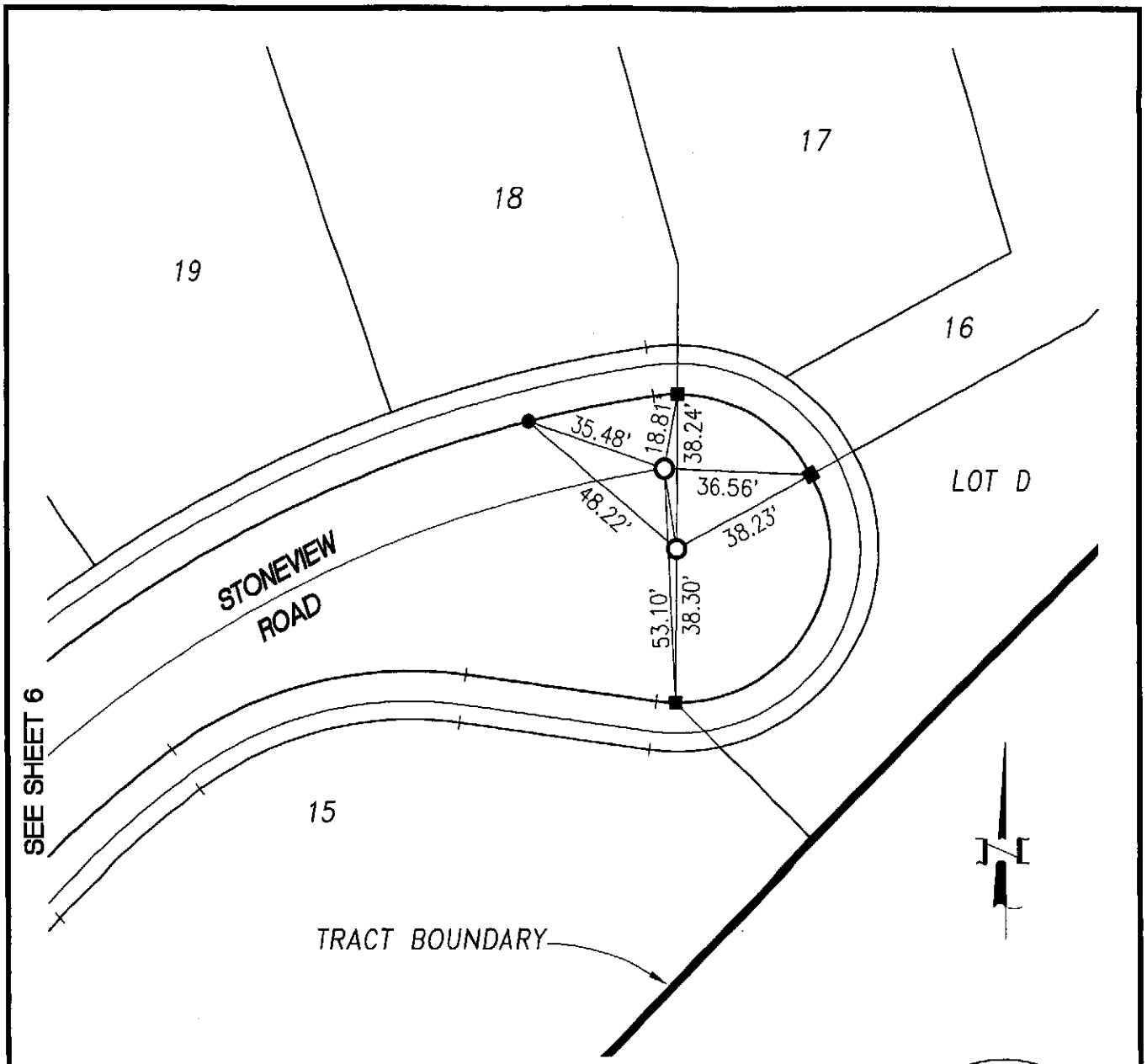

LEGEND :

- ○ INDICATES 8" SPIKE & WASHER STAMPED "LS 4693"
- ● INDICATES LEAD & TACK IN TOP OF CURB
- ■ INDICATES ℞ PROD W/ LEAD, TACK & TAG STAMPED "LS 4693" IN TOP OF CURB

PROFESSIONAL LAND SURVEYOR
GARY W. DOKICH
L.S. 4693
Exp. 9-30-11
STATE OF CALIFORNIA

CITY OF RANCHO CUCAMONGA STREET TIE	TRACT 15982
MDS CONSULTING MORSE SCHULTZ 17320 Redhill Ave. Suite 350 Irvine, CA 92614 Voice: 949-251-8821 FAX: 949-251-0516 PLANNERS ENGINEERS SURVEYORS	STONEVIEW ROAD SCALE: 1"=40' DATE: 1-7-10 7 OF 7
GARY W. DOKICH	FIELD REVIEW RJay DATE 1/20/2010
L.S. 4693 EXP. 9-30-11	TIE BOOK 28 PAGE 115

I:\CENTIES\TR 15982\15982-07.dwg 1/07/10

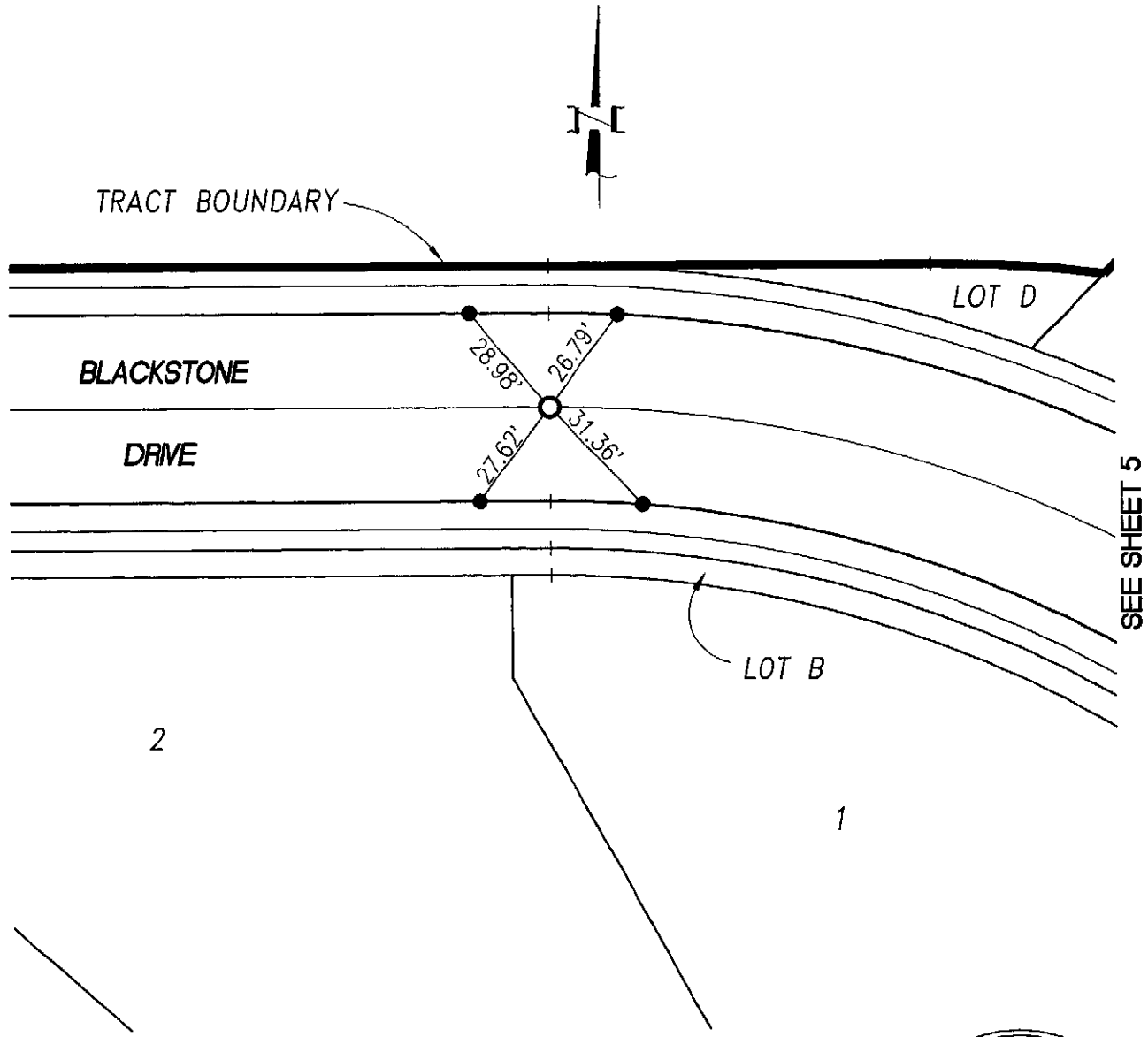

LEGEND :

- ○ INDICATES 8" SPIKE & WASHER STAMPED "LS 4693"
- ● INDICATES LEAD & TACK IN TOP OF CURB
- ■ INDICATES ℄ PROD W/ LEAD, TACK & TAG STAMPED "LS 4693" IN TOP OF CURB

PROFESSIONAL LAND SURVEYOR
GARY W. DOKICH
L.S. 4693
Exp. 9-30-11
STATE OF CALIFORNIA

CITY OF RANCHO CUCAMONGA	STREET TIE	TRACT 15982-1
MDS CONSULTING — MORSE SCHULTZ — 17320 Redhill Ave. Suite 350 Irvine, CA 92614 Voice: 949-251-8821 FAX: 949-251-0516 — PLANNERS ENGINEERS SURVEYORS		BLACKSTONE DRIVE SCALE: 1"=40' DATE: 1-7-10 3 OF 9
GARY W. DOKICH		FIELD REVIEW RJay DATE 1/20/2010
L.S. 4693 EXP. 9-30-11		TIE BOOK 28 PAGE 116

I:\CENTIES\TR 15982-1\15982-1-03.dwg 1/07/10

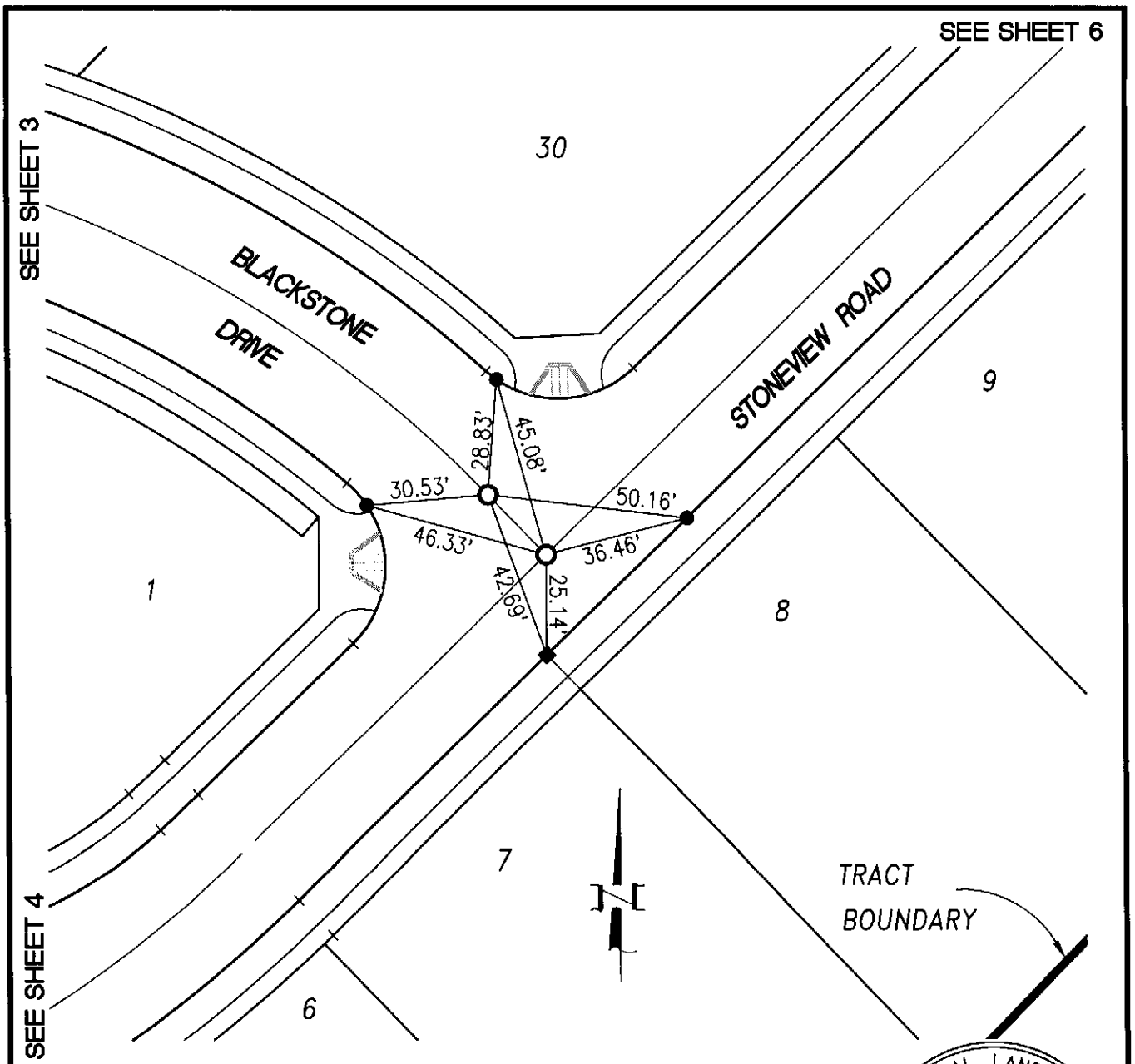

LEGEND :

- ○ INDICATES 8" SPIKE & WASHER STAMPED "LS 4693"
- ● INDICATES LEAD & TACK IN TOP OF CURB
- ■ INDICATES ℞ PROD W/ LEAD, TACK & TAG STAMPED "LS 4693" IN TOP OF CURB

PROFESSIONAL LAND SURVEYOR
GARY W. DOKICH
L.S. 4693
Exp. 9-30-11
STATE OF CALIFORNIA

CITY OF RANCHO CUCAMONGA STREET TIE	TRACT 15982-1
MDS CONSULTING — MOSS SCHULTZ — 17320 Redhill Ave. Suite 350 Irvine, CA 92614 Voice: 949-251-8821 FAX: 949-251-0314 — PLANNERS ENGINEERS SURVEYORS	STONEVIEW ROAD & BLACKSTONE DRIVE SCALE: 1"=40' DATE: 1-7-10 5 OF 9
GARY W. DOKICH	FIELD REVIEW GWD DATE 1/20/2010
L.S. 4693 EXP. 9-30-11	TIE BOOK 28 PAGE 117

I:\CENTIES\TR 15982-1\15982-1-05.dwg 1/11/10

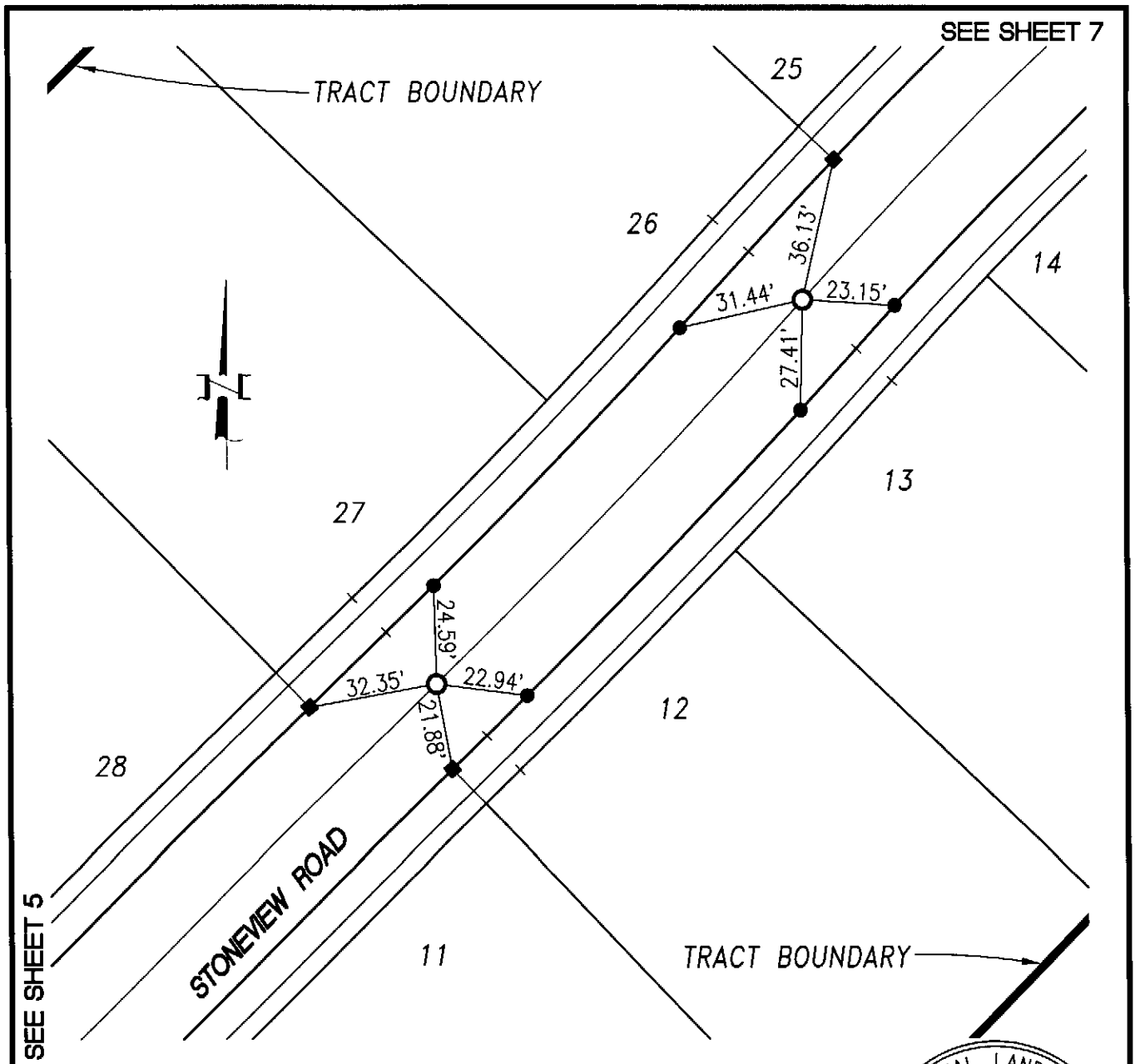

LEGEND :

- ○ INDICATES 8" SPIKE & WASHER STAMPED "LS 4693"
- ● INDICATES LEAD & TACK IN TOP OF CURB
- ■ INDICATES ℙ PROD W/ LEAD, TACK & TAG STAMPED "LS 4693" IN TOP OF CURB

PROFESSIONAL LAND SURVEYOR
GARY W. DOKICH
L.S. 4693
Exp. 9-30-11
STATE OF CALIFORNIA

CITY OF RANCHO CUCAMONGA STREET TIE	TRACT 15982-1
MDS CONSULTING MORSE SCHULTZ 17320 Redhill Ave. Suite 350 Irvine, CA 92614 Voice: 949-251-8821 FAX: 949-251-0516 PLANNERS ENGINEERS SURVEYORS	STONEVIEW ROAD SCALE: 1"=40' DATE: 1-7-10 6 OF 9
GARY W. DOKICH	FIELD REVIEW RJay DATE 1/20/2010
L.S. 4693 EXP. 9-30-11	TIE BOOK 28 PAGE 118

I:\CENTIES\TR 15982-1\15982-1-06.dwg 1/11/10

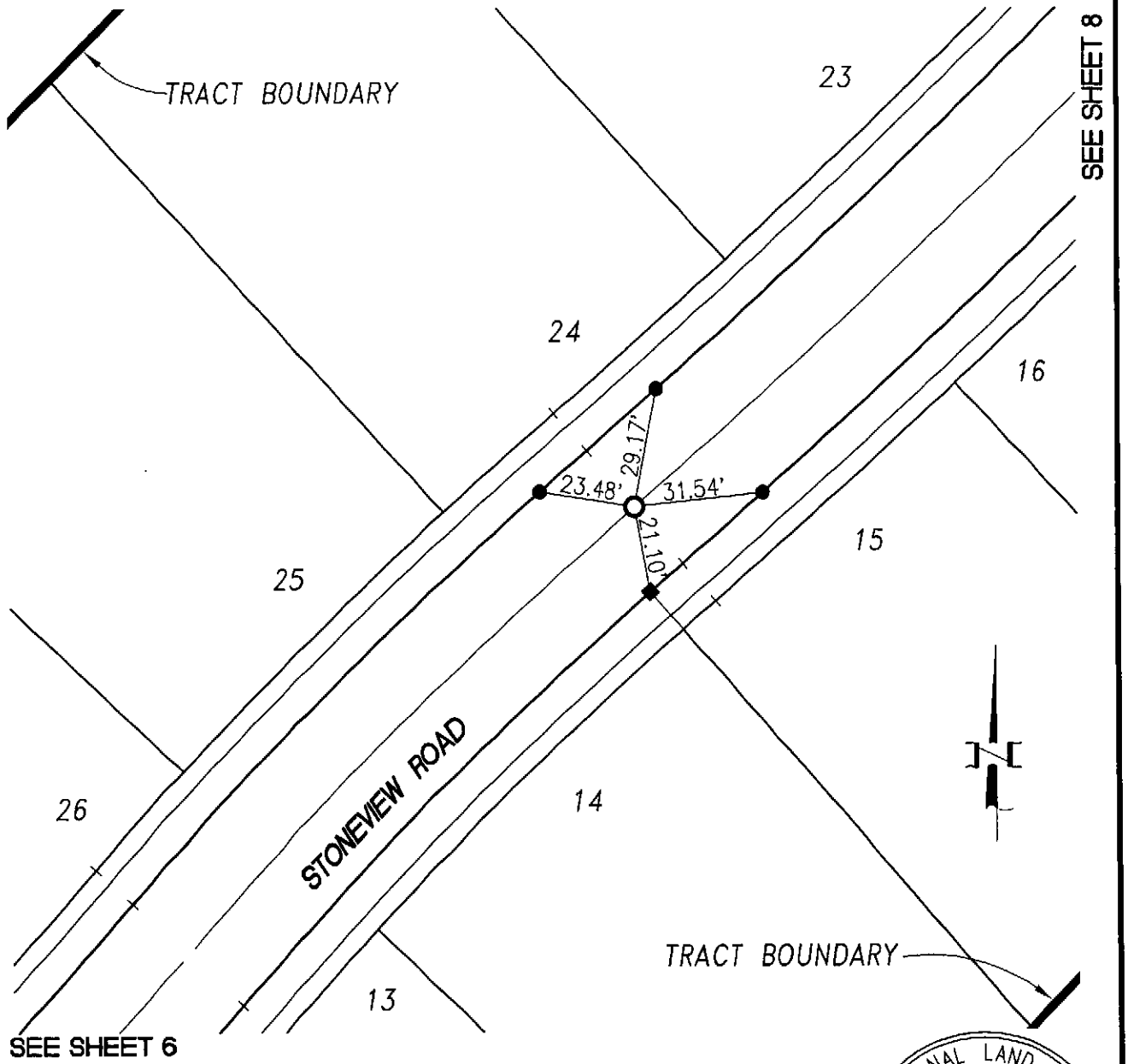

LEGEND :

- ○ INDICATES 8" SPIKE & WASHER STAMPED "LS 4693"
- ● INDICATES LEAD & TACK IN TOP OF CURB
- ■ INDICATES ℞ PROD W/ LEAD, TACK & TAG STAMPED "LS 4693" IN TOP OF CURB

PROFESSIONAL LAND SURVEYOR
GARY W. DOKICH
L.S. 4693
Exp. 9-30-11
STATE OF CALIFORNIA

CITY OF RANCHO CUCAMONGA	STREET TIE	TRACT 15982-1
MDS CONSULTING — MORSE SCHULTZ — 17320 Redhill Ave. Suite 350 Irvine, CA 92614 Voice: 949-251-8821 FAX: 949-251-0516 — PLANNERS ENGINEERS SURVEYORS		STONEVIEW ROAD SCALE: 1"=40' DATE: 1-7-10 7 OF 9
GARY W. DOKICH		FIELD REVIEW *RJay* DATE 1/20/2010
L.S. 4693 EXP. 9-30-11		TIE BOOK 28 PAGE 119

I:\CENTIES\TR 15982-1\15982-1-07.dwg 1/07/10

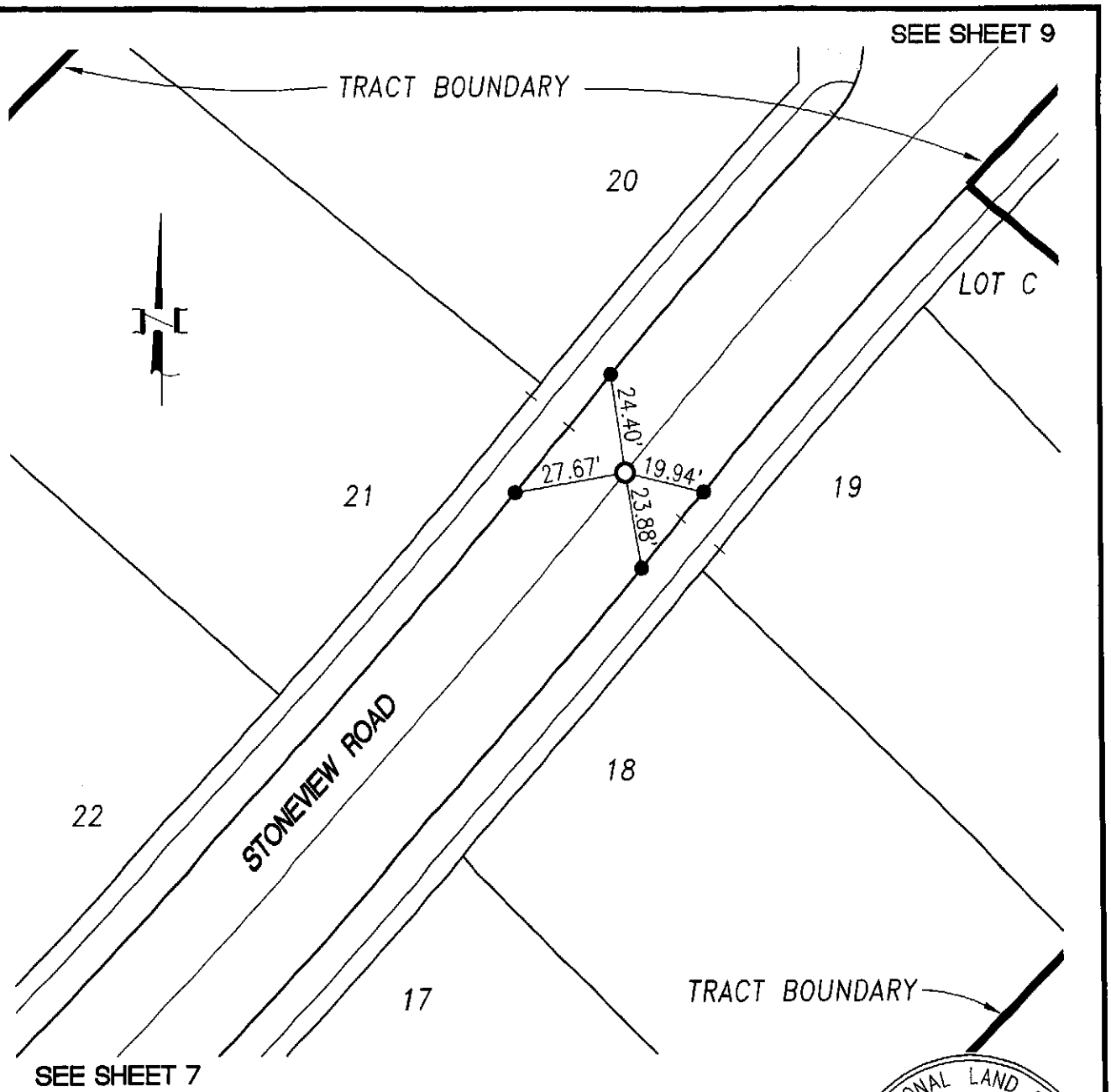

LEGEND :

- ○ INDICATES 8" SPIKE & WASHER STAMPED "LS 4693"
- ● INDICATES LEAD & TACK IN TOP OF CURB
- ■ INDICATES ℞ PROD W/ LEAD, TACK & TAG STAMPED "LS 4693" IN TOP OF CURB

PROFESSIONAL LAND SURVEYOR
GARY W. DOKICH
L.S. 4693
Exp. 9-30-11
STATE OF CALIFORNIA

CITY OF RANCHO CUCAMONGA STREET TIE	TRACT 15982-1
MDS CONSULTING — MORSE SCHULTZ — 17320 Redhill Ave. Suite 350 Irvine, CA 92614 Voice: 949-251-8821 FAX: 949-251-0516 — PLANNERS ENGINEERS SURVEYORS	STONEVIEW ROAD SCALE: 1"=40' DATE: 1-7-10 8 OF 9
GARY W. DOKICH	FIELD REVIEW R Jay DATE 1/20/2010
L.S. 4693 EXP. 9-30-11	TIE BOOK 28 PAGE 120

I:\CENTIES\TR 15982-1\15982-1-08.dwg 1/07/10

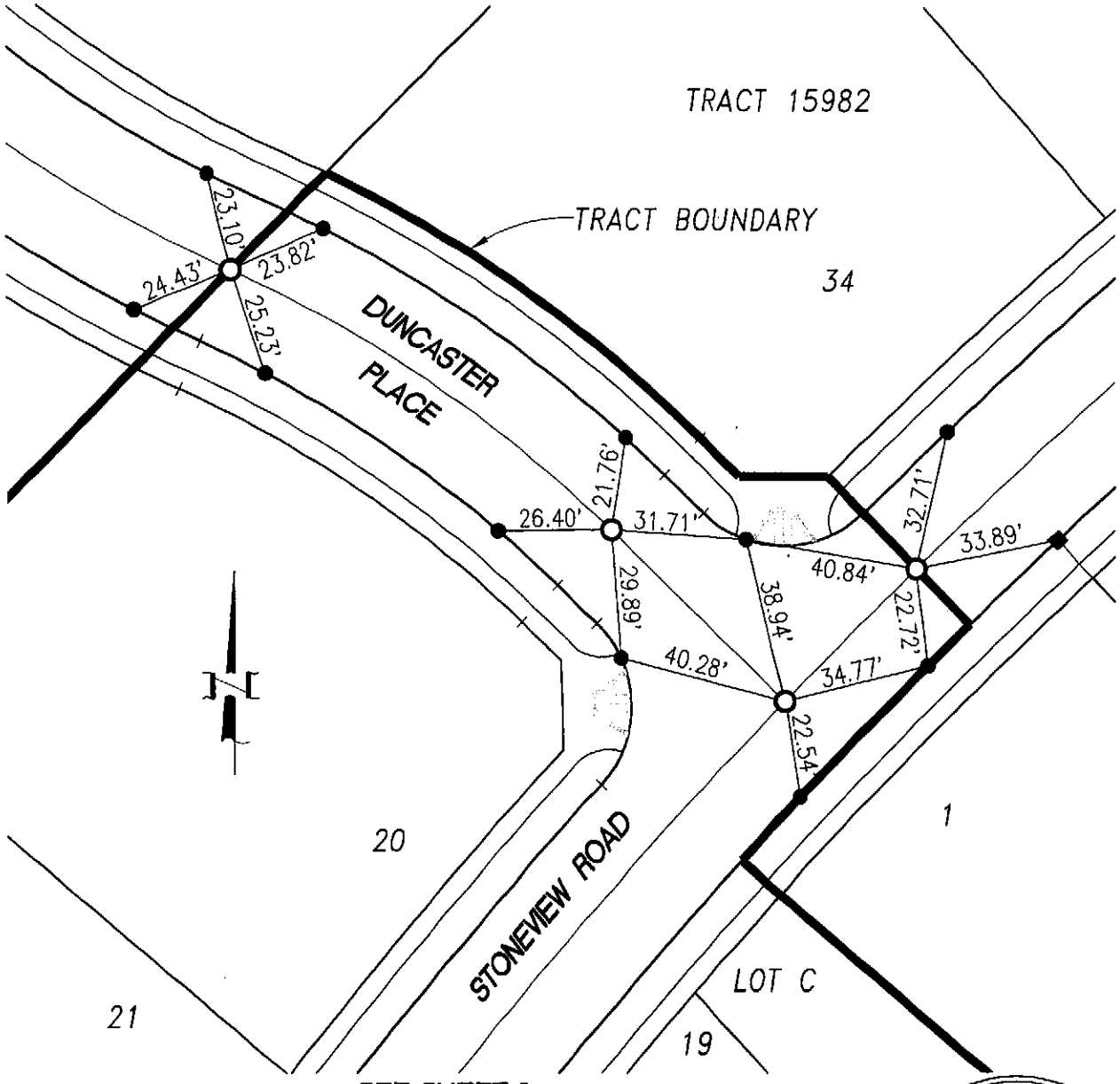

SEE SHEET 8

LEGEND :

- ○ INDICATES 8" SPIKE & WASHER STAMPED "LS 4693"
- ● INDICATES LEAD & TACK IN TOP OF CURB
- ■ INDICATES ℄ PROD W/ LEAD, TACK & TAG STAMPED "LS 4693" IN TOP OF CURB

PROFESSIONAL LAND SURVEYOR
GARY W. DOKICH
L.S. 4693
Exp. 9-30-11
STATE OF CALIFORNIA

CITY OF RANCHO CUCAMONGA STREET TIE	TRACT 15982-1
MDS CONSULTING — MORSE SCHULTZ — 17320 Redhill Ave. Suite 350 Irvine, CA 92614 Voice: 949-251-0821 FAX: 949-251-0516 — PLANNERS ENGINEERS SURVEYORS	STONEVIEW ROAD & DUNCASTER PLACE SCALE: 1"=40' DATE: 1-7-10 9 OF 9
GARY W. DOKICH	FIELD REVIEW RJay DATE 1/20/2010
L.S. 4693 EXP. 9-30-11	TIE BOOK 28 PAGE 121

I:\CENTIES\TR 15982-1\15982-1-09.dwg 1/07/10

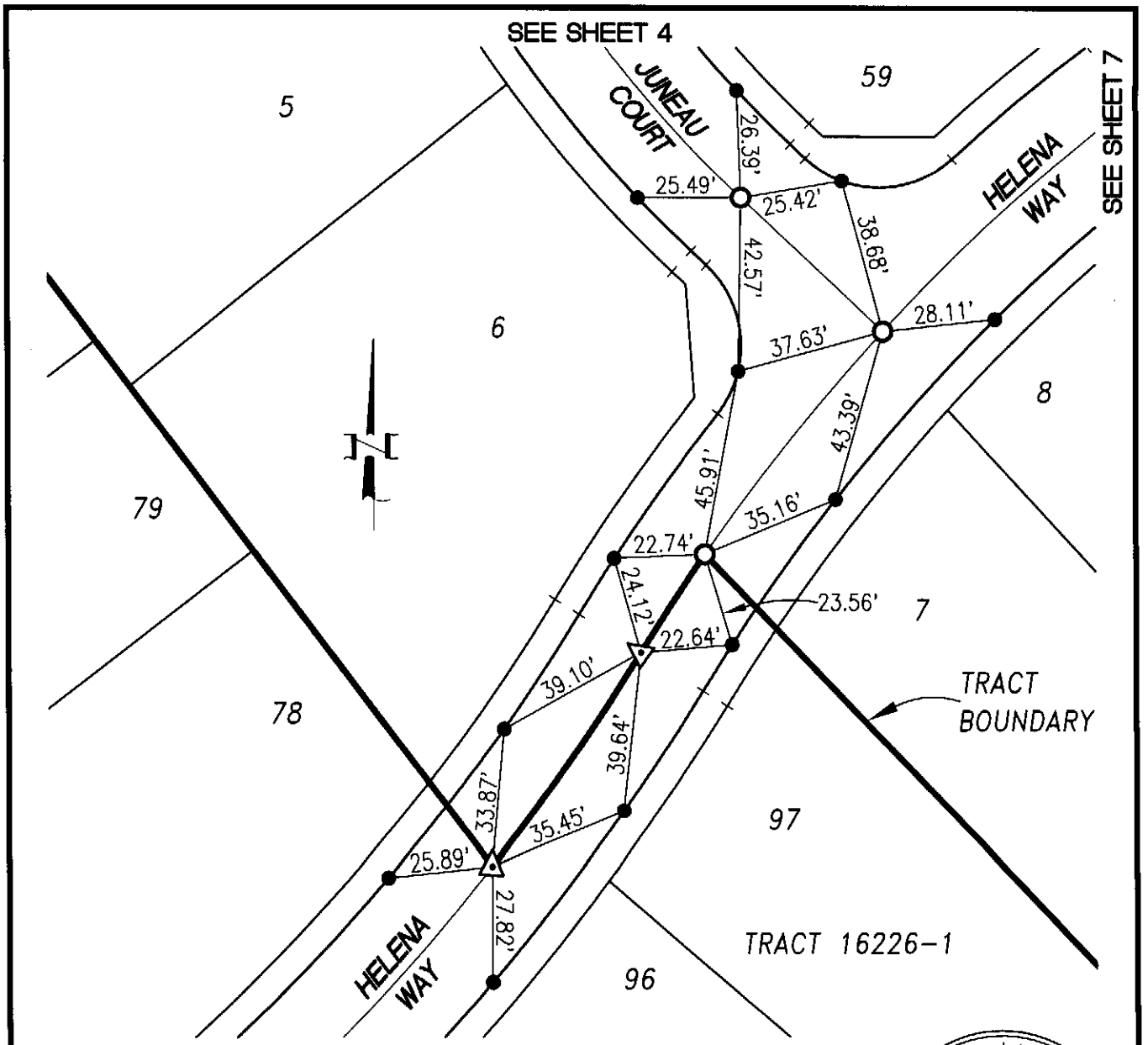

LEGEND :

- ○ INDICATES 8" SPIKE & WASHER STAMPED "LS 4693"
- △ INDICATES FD. 8" SPIKE & WASHER STAMPED "LS 7635"
- ● INDICATES LEAD & TACK IN TOP OF CURB
- ⊗ INDICATES 4 PUNCH MARKS ON MANHOLE RIM TO BE USED AS CROSS-TIES
- ■ INDICATES ℄ PROD W/ LEAD, TACK & TAG STAMPED "LS 4693" IN TOP OF CURB

PROFESSIONAL LAND SURVEYOR
GARY W. DOKICH
L.S. 4693
Exp. 9-30-11
STATE OF CALIFORNIA

CITY OF RANCHO CUCAMONGA STREET TIE	TRACT 16226
MDS CONSULTING — MORSE SCHULTZ — 17320 Redhill Ave. Suite 350 Irvine, CA 92614 Voice: 949-251-8821 FAX: 949-251-0516 — PLANNERS ENGINEERS SURVEYORS	HELENA WAY & JUNEAU COURT SCALE: 1"=40' DATE: 12-15-09 3 OF 16
GARY W. DOKICH	FIELD REVIEW Richard Jay DATE 1/8/2010
L.S. 4693 EXP. 9-30-11	TIE BOOK 28 PAGE 122

I:\CENTIES\TR 16226\16226-03.dwg 12/16/09

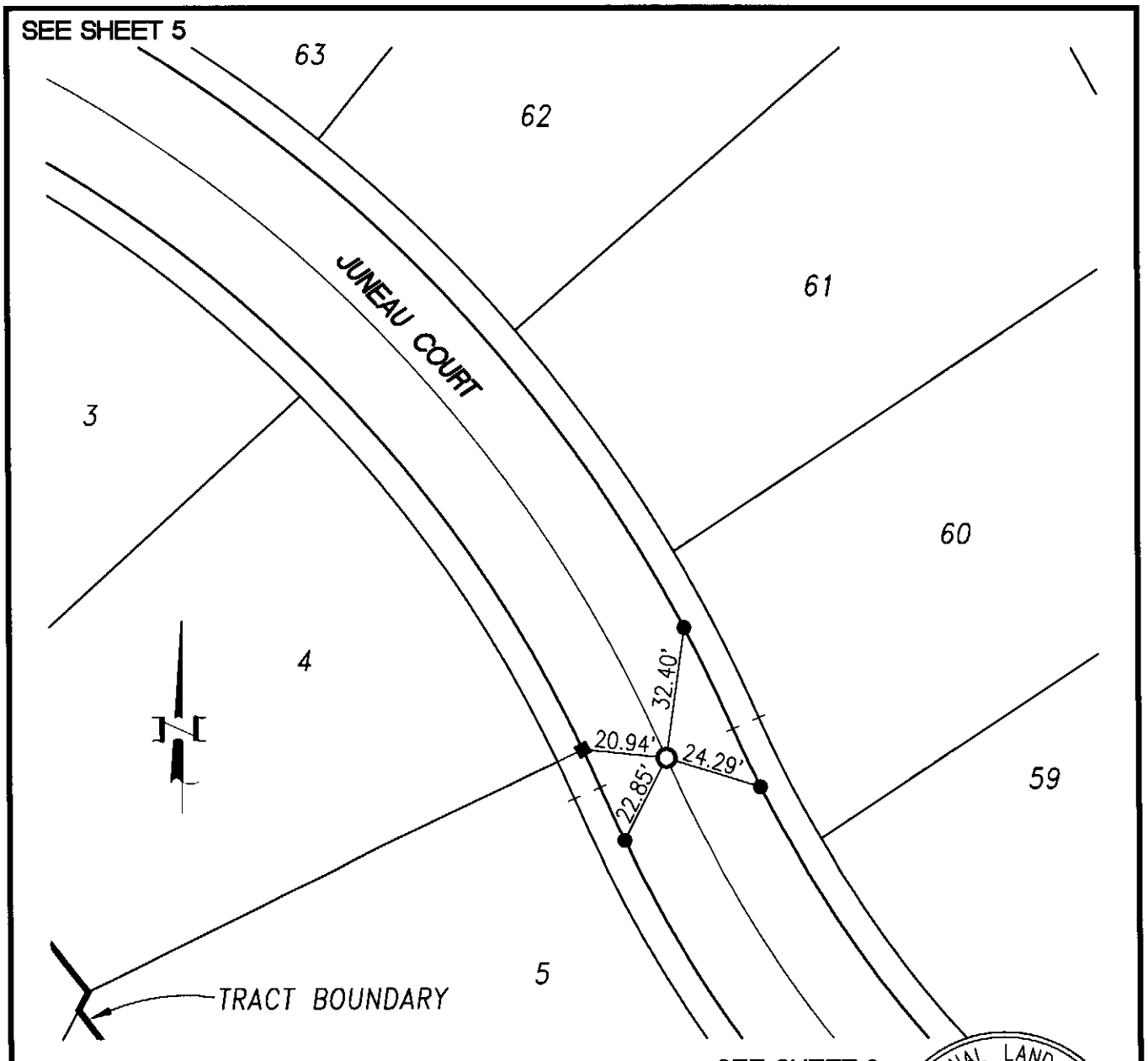

PROFESSIONAL LAND SURVEYOR
GARY W. DOKICH
L.S. 4693
Exp. 9-30-11
STATE OF CALIFORNIA

LEGEND :

- ○ INDICATES 8" SPIKE & WASHER STAMPED "LS 4693"
- ● INDICATES LEAD & TACK IN TOP OF CURB
- ⊗ INDICATES 4 PUNCH MARKS ON MANHOLE RIM TO BE USED AS CROSS-TIES
- ■ INDICATES ℞ PROD W/ LEAD, TACK & TAG STAMPED "LS 4693" IN TOP OF CURB

CITY OF RANCHO CUCAMONGA	STREET TIE	TRACT 16226
MDS CONSULTING — MOSER SCHULTZ — 17320 Redhill Ave. Suite 350 Irvine, CA 92614 Voice: 949-251-8021 FAX: 949-251-0516 — PLANNERS ENGINEERS SURVEYORS		JUNEAU COURT SCALE: 1"=40' DATE: 12-15-09 4 OF 16
GARY W. DOKICH		FIELD REVIEW Richard Jay DATE 1/8/2010
L.S. 4693 EXP. 9-30-11		TIE BOOK 28 PAGE 123

I:\CENTIES\TR 16226\16226-04.dwg 12/16/09

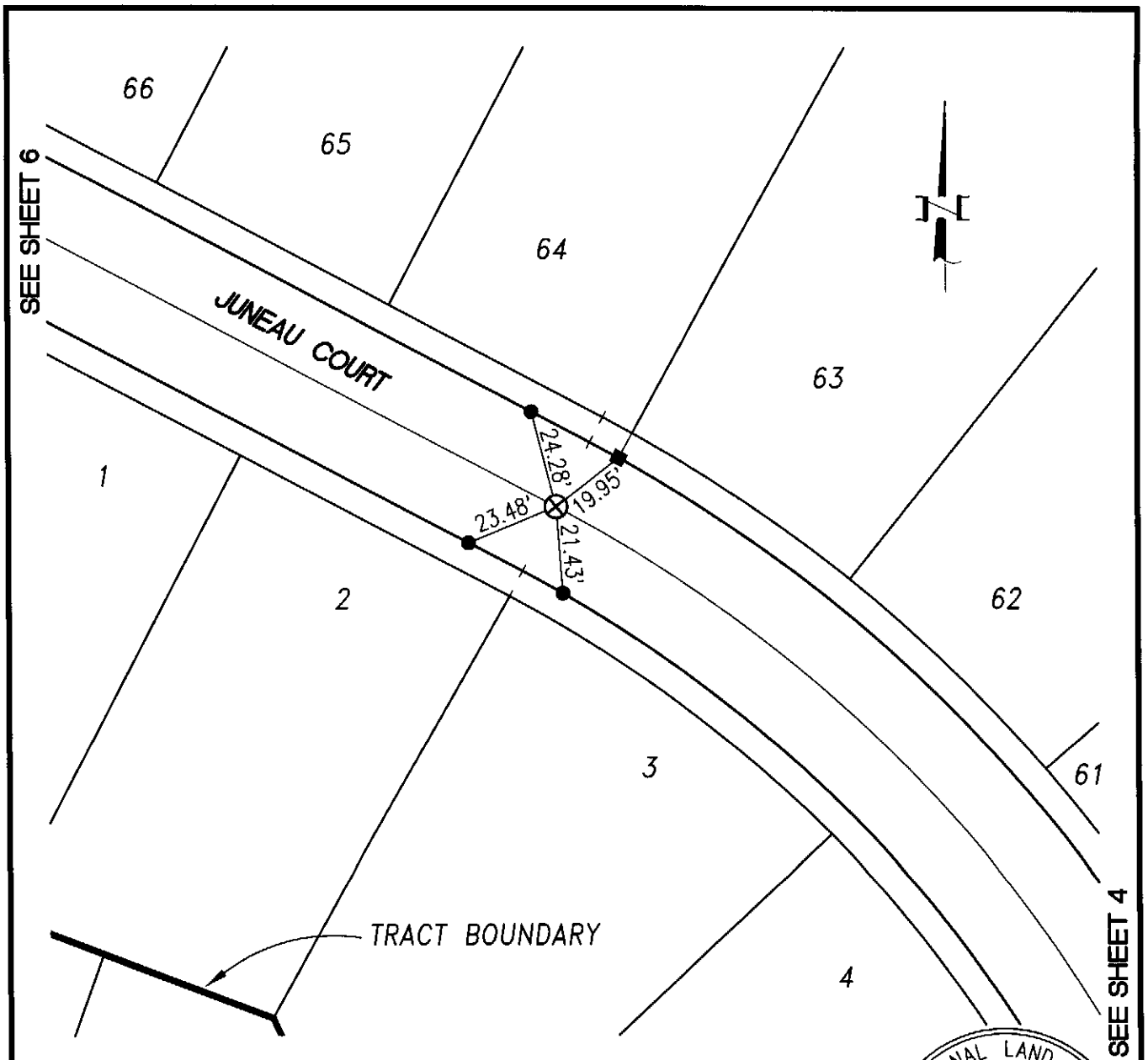

LEGEND :

- ○ INDICATES 8" SPIKE & WASHER STAMPED "LS 4693"
- ● INDICATES LEAD & TACK IN TOP OF CURB
- ⊗ INDICATES 4 PUNCH MARKS ON MANHOLE RIM TO BE USED AS CROSS-TIES
- ■ INDICATES ℄ PROD W/ LEAD, TACK & TAG STAMPED "LS 4693" IN TOP OF CURB

PROFESSIONAL LAND SURVEYOR
GARY W. DOKICH
L.S. 4693
Exp. 9-30-11
STATE OF CALIFORNIA

CITY OF RANCHO CUCAMONGA STREET TIE	TRACT 16226
MDS CONSULTING — MORSE SCHULTZE — 17320 Redhill Ave. Suite 350 Irvine, CA 92614 Voice: 949-251-8821 FAX: 949-251-0516 — PLANNERS ENGINEERS SURVEYORS	JUNEAU COURT SCALE: 1"=40' DATE: 12-15-09 5 OF 16
GARY W. DOKICH	FIELD REVIEW Richard Jay DATE 1/8/2010
L.S. 4693 EXP. 9-30-11	TIE BOOK 28 PAGE 124

I:\CENTIES\TR 16226\16226-05.dwg 12/16/09

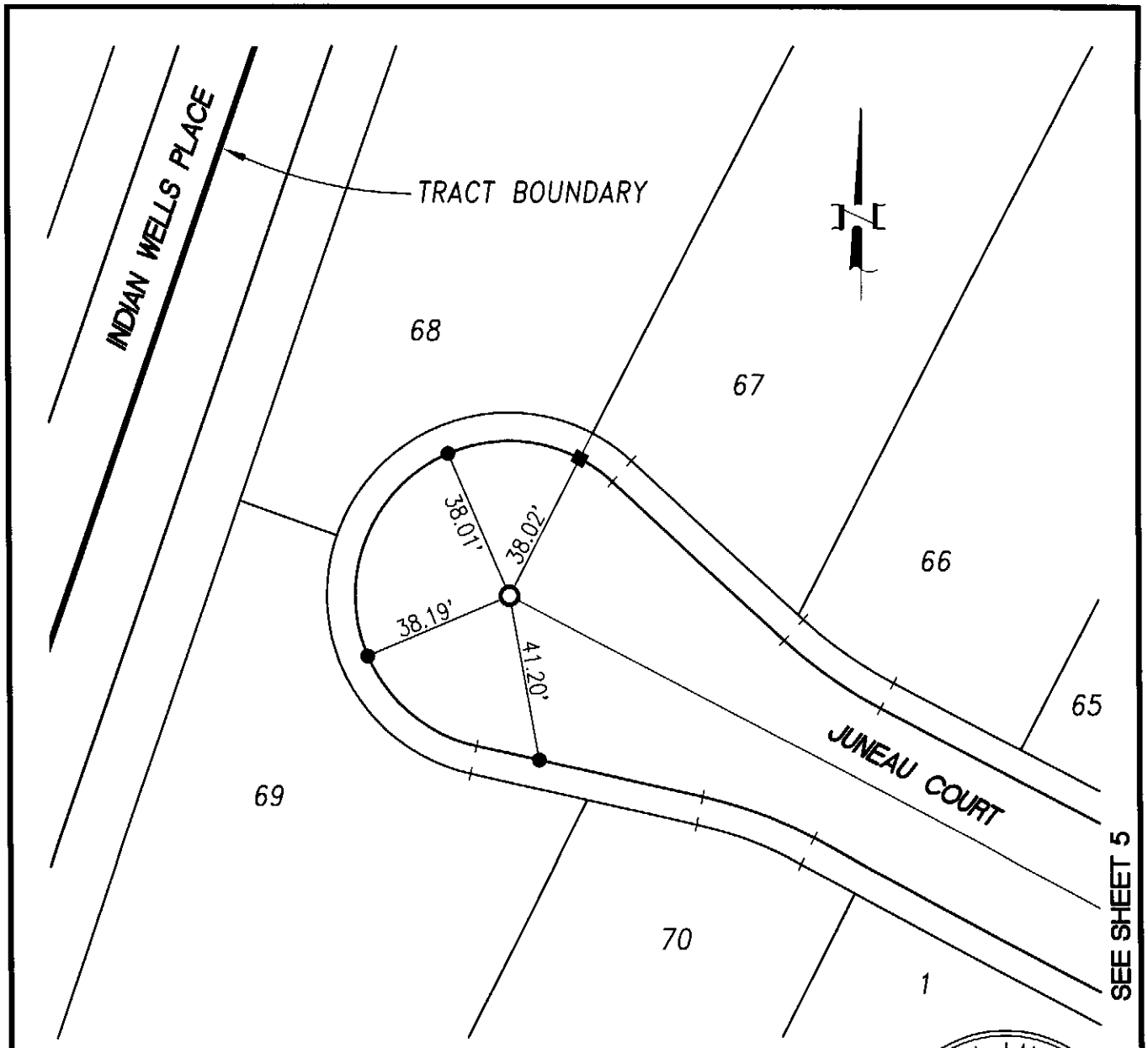

PROFESSIONAL LAND SURVEYOR
GARY W. DOKICH
L.S. 4693
Exp. 9-30-11
STATE OF CALIFORNIA

LEGEND :

- ○ INDICATES 8" SPIKE & WASHER STAMPED "LS 4693"
- ● INDICATES LEAD & TACK IN TOP OF CURB
- ⊗ INDICATES 4 PUNCH MARKS ON MANHOLE RIM TO BE USED AS CROSS-TIES
- ■ INDICATES ℄ PROD W/ LEAD, TACK & TAG STAMPED "LS 4693" IN TOP OF CURB

CITY OF RANCHO CUCAMONGA	STREET TIE	TRACT 16226
MDS CONSULTING — MOBSE SCHULTZ — 17320 Redhill Ave. Suite 350 Irvine, CA 92614 Voice: 949-251-8821 FAX: 949-251-0316 — PLANNERS ENGINEERS SURVEYORS		JUNEAU COURT SCALE: 1"=40' DATE: 12-15-09 6 OF 16
GARY W. DOKICH		FIELD REVIEW Richard Jay DATE 1/8/2010
L.S. 4693 EXP. 9-30-11		TIE BOOK 28 PAGE 125

I:\CENTIES\TR 16226\16226-06.dwg 12/16/09

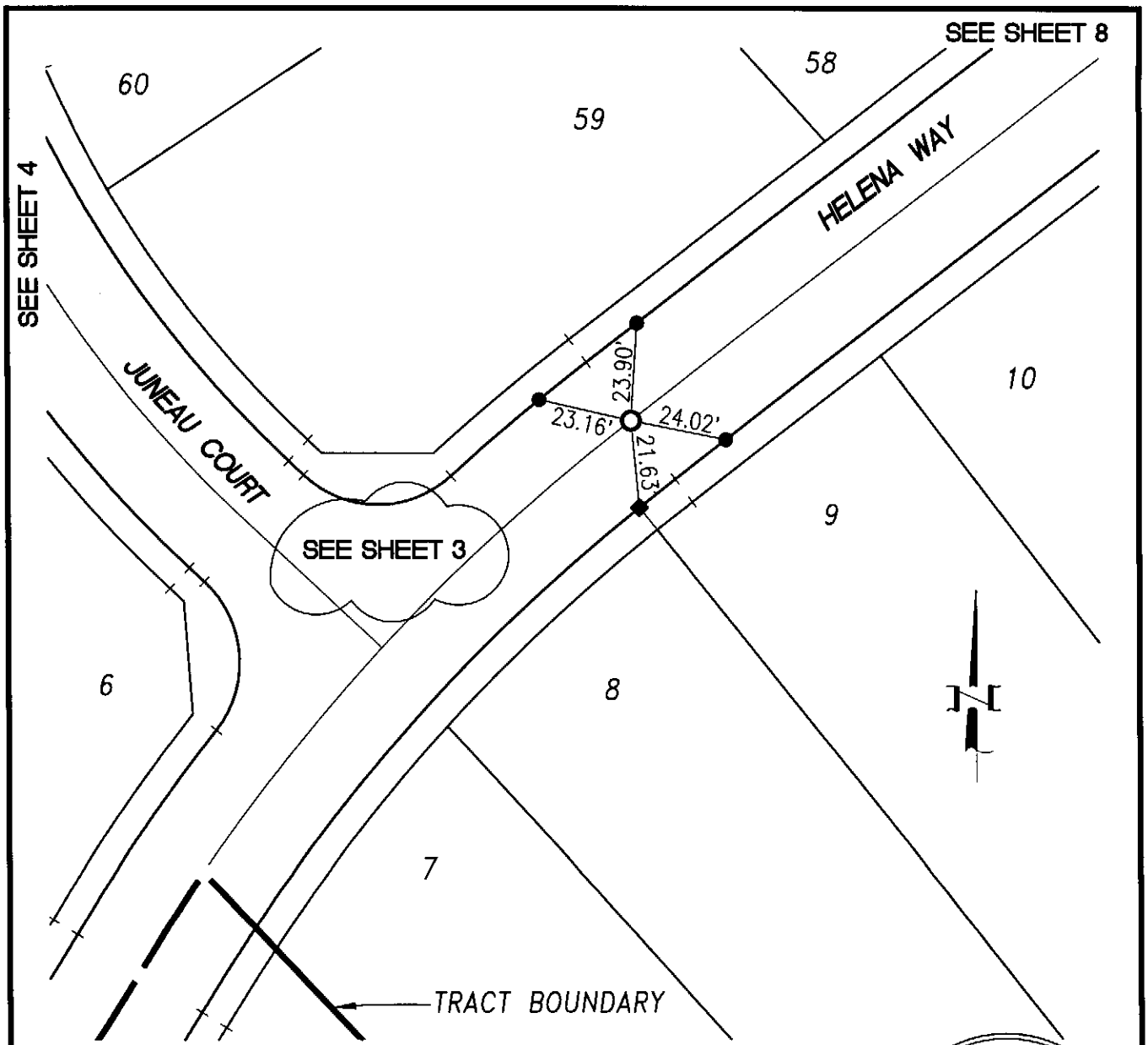

LEGEND :

- ○ INDICATES 8" SPIKE & WASHER STAMPED "LS 4693"
- ● INDICATES LEAD & TACK IN TOP OF CURB
- ⊗ INDICATES 4 PUNCH MARKS ON MANHOLE RIM TO BE USED AS CROSS-TIES
- ■ INDICATES ℞ PROD W/ LEAD, TACK & TAG STAMPED "LS 4693" IN TOP OF CURB

PROFESSIONAL LAND SURVEYOR
GARY W. DOKICH
L.S. 4693
Exp. 9-30-11
STATE OF CALIFORNIA

CITY OF RANCHO CUCAMONGA	STREET TIE	TRACT 16226
MDS CONSULTING — MORSE SCHULTZ — 17320 Redhill Ave. Suite 350 Irvine, CA 92614 Voice: 949-251-8821 FAX: 949-251-0516 — PLANNERS ENGINEERS SURVEYORS		HELENA WAY SCALE: 1"=40' DATE: 12-15-09 7 OF 16
GARY W. DOKICH		FIELD REVIEW Richard Jay DATE 1/8/2010
L.S. 4693 EXP. 9-30-11		TIE BOOK 28 PAGE 126

I:\CENTIES\TR 16226\16226-07.dwg 12/16/09

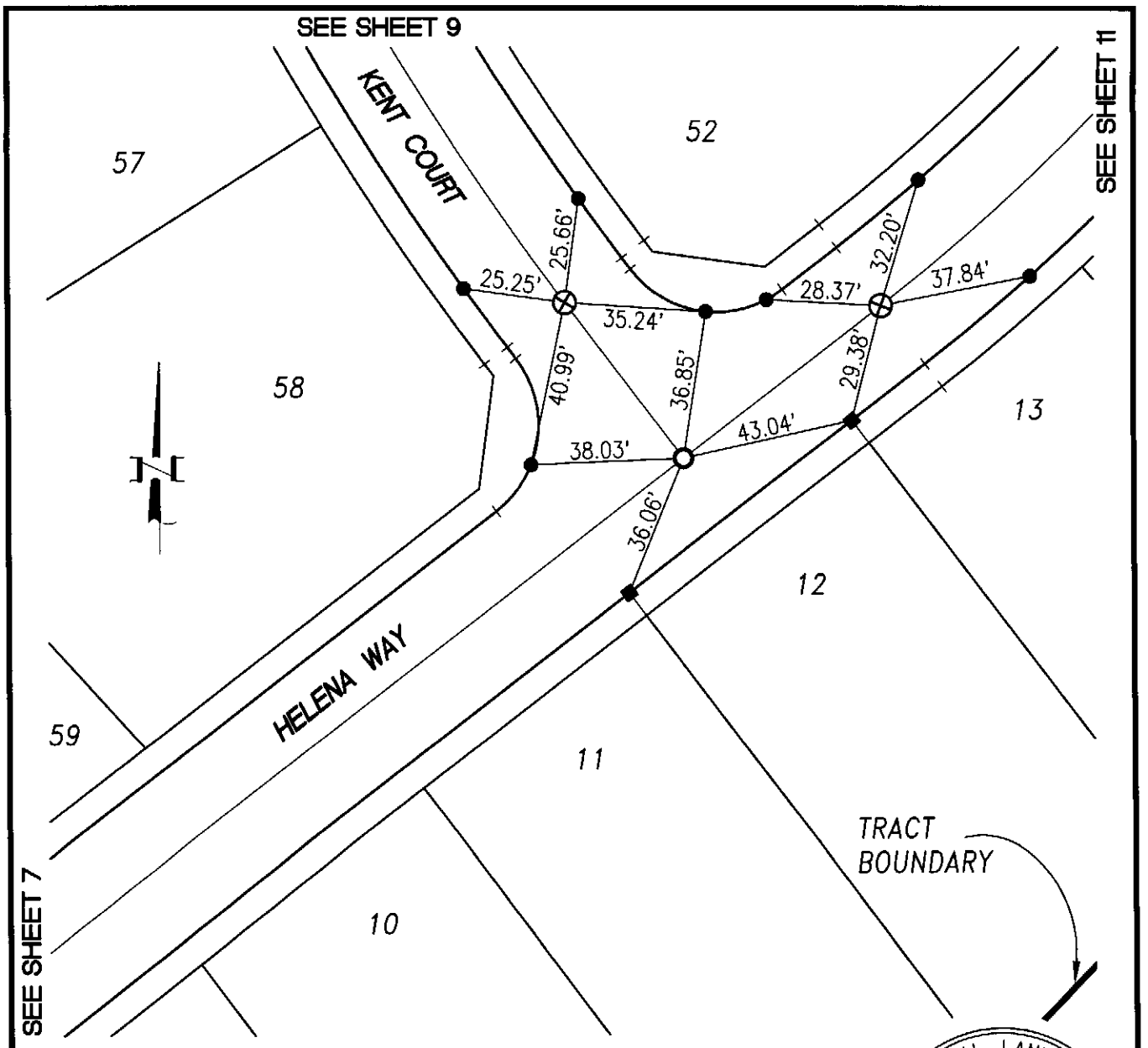

LEGEND :

- ○ INDICATES 8" SPIKE & WASHER STAMPED "LS 4693"
- ● INDICATES LEAD & TACK IN TOP OF CURB
- ⊗ INDICATES 4 PUNCH MARKS ON MANHOLE RIM TO BE USED AS CROSS-TIES
- ■ INDICATES ℞ PROD W/ LEAD, TACK & TAG STAMPED "LS 4693" IN TOP OF CURB

PROFESSIONAL LAND SURVEYOR
GARY W. DOKICH
L.S. 4693
Exp. 9-30-11
STATE OF CALIFORNIA

CITY OF RANCHO CUCAMONGA — STREET TIE	TRACT 16226
MDS CONSULTING — MOSS SCHULTZ — 17320 Redhill Ave., Suite 350, Irvine, CA 92614, Voice: 949-251-8821, FAX: 949-251-0316 — PLANNERS ENGINEERS SURVEYORS	HELENA WAY & KENT CT. SCALE: 1"=40' DATE: 12-15-09 8 OF 16
GARY W. DOKICH	FIELD REVIEW Richard Jay DATE 1/8/2010
L.S. 4693 EXP. 9-30-11	TIE BOOK 28 PAGE 127

I:\CENTIES\TR 16226\16226-08.dwg 12/16/09

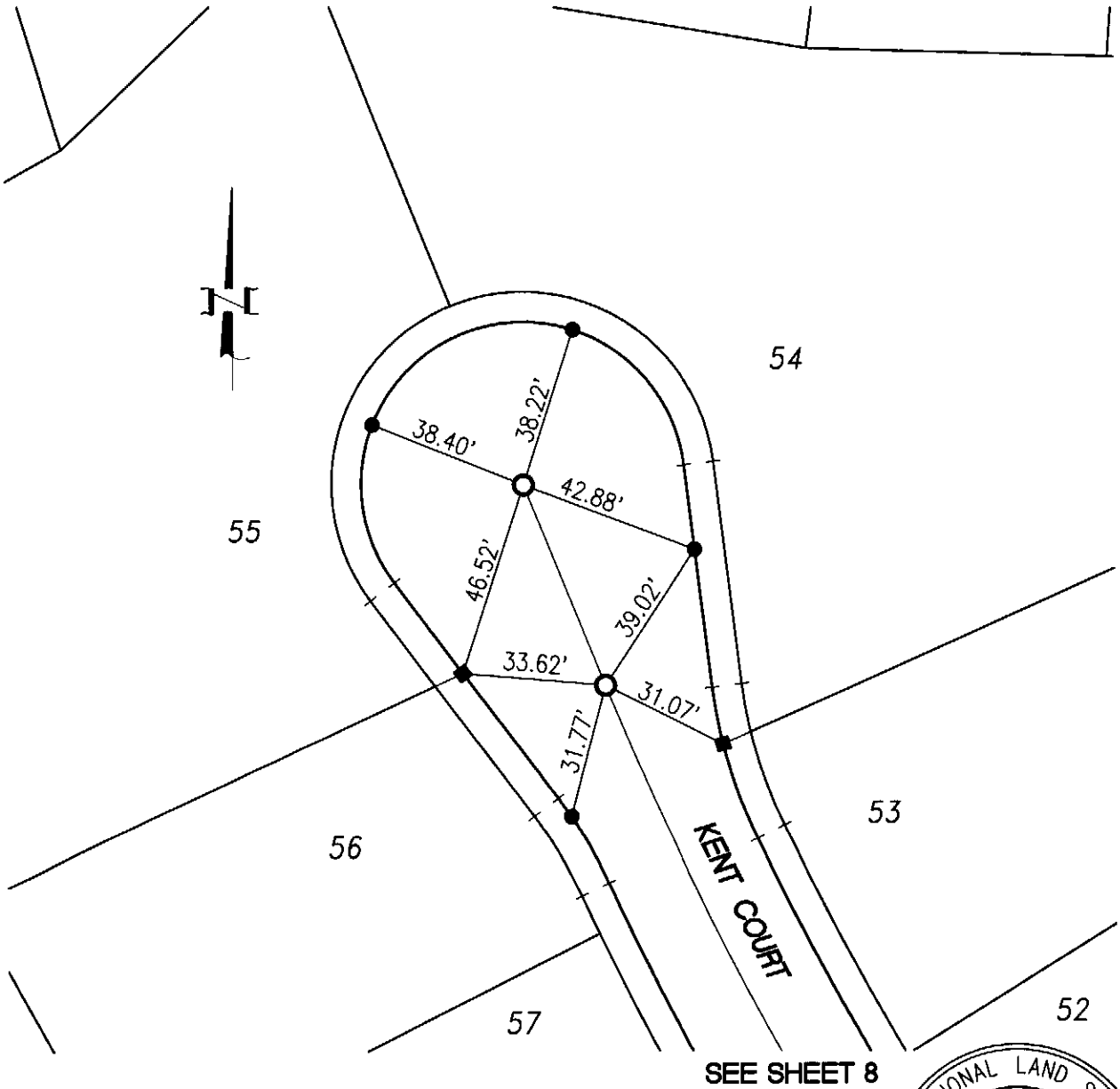

PROFESSIONAL LAND SURVEYOR
GARY W. DOKICH
L.S. 4693
Exp. 9-30-11
STATE OF CALIFORNIA

LEGEND :

- ○ INDICATES 8" SPIKE & WASHER STAMPED "LS 4693"
- ● INDICATES LEAD & TACK IN TOP OF CURB
- ⊗ INDICATES 4 PUNCH MARKS ON MANHOLE RIM TO BE USED AS CROSS-TIES
- ■ INDICATES ℞ PROD W/ LEAD, TACK & TAG STAMPED "LS 4693" IN TOP OF CURB

CITY OF RANCHO CUCAMONGA — STREET TIE	TRACT 16226
MDS CONSULTING — MOSSE SCHULTZ — 17320 Redhill Ave. Suite 350 Irvine, CA 92614 Voice: 949-251-8821 FAX: 949-251-0516 — PLANNERS ENGINEERS SURVEYORS	KENT COURT SCALE: 1"=40' DATE: 12-15-09 9 OF 16
GARY W. DOKICH	FIELD REVIEW Richard Jay DATE 1/8/2010
L.S. 4693 EXP. 9-30-11	TIE BOOK 28 PAGE 128

I:\CENTIES\TR 16226\16226-09.dwg 12/16/09

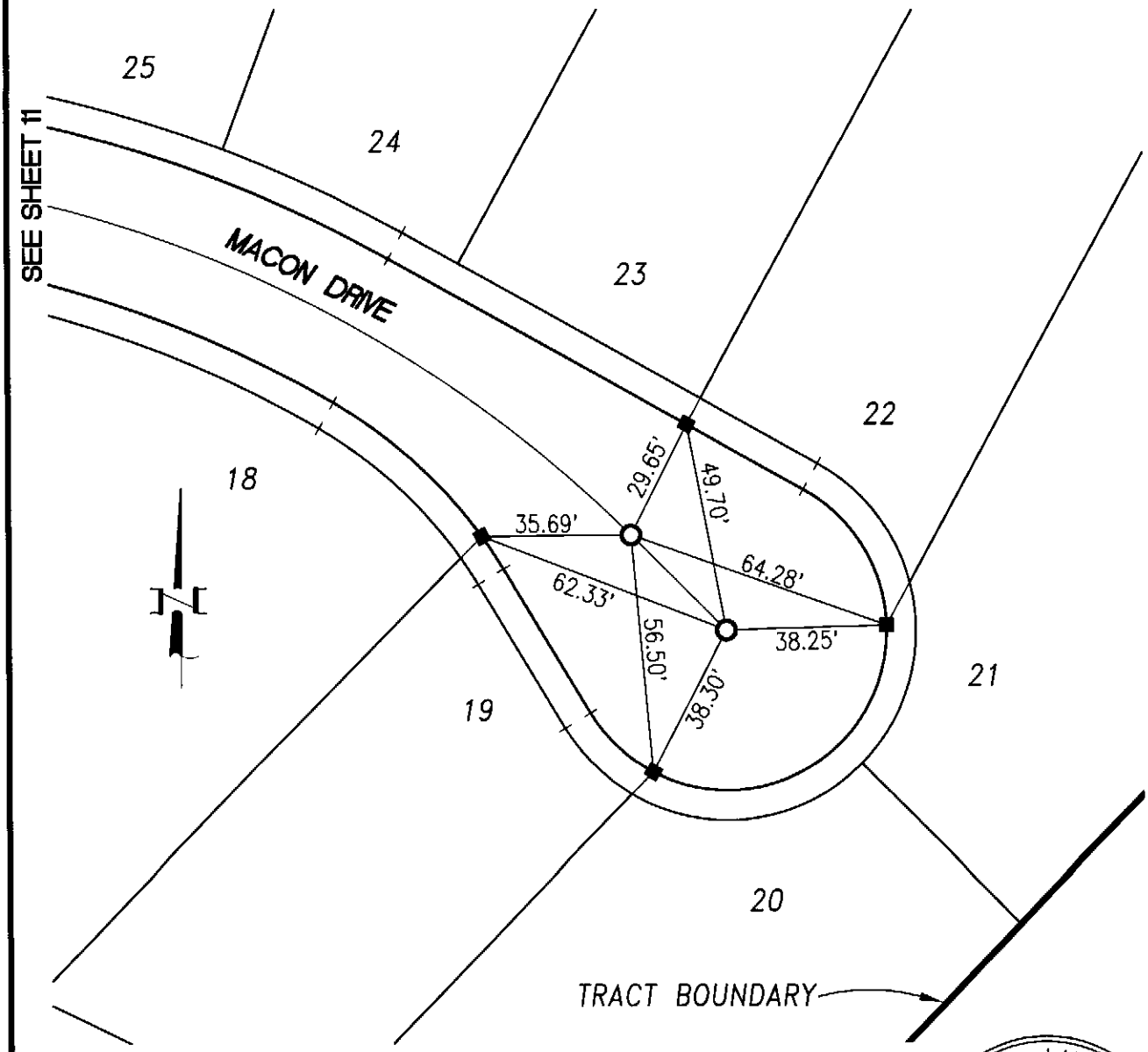

LEGEND :

- ○ INDICATES 8" SPIKE & WASHER STAMPED "LS 4693"
- ● INDICATES LEAD & TACK IN TOP OF CURB
- ⊗ INDICATES 4 PUNCH MARKS ON MANHOLE RIM TO BE USED AS CROSS-TIES
- ■ INDICATES ℞ PROD W/ LEAD, TACK & TAG STAMPED "LS 4693" IN TOP OF CURB

PROFESSIONAL LAND SURVEYOR
GARY W. DOKICH
L.S. 4693
Exp. 9-30-11
STATE OF CALIFORNIA

CITY OF RANCHO CUCAMONGA	STREET TIE	TRACT 16226
MDS CONSULTING — MOSER SCHULTZ — 17320 Redhill Ave. Suite 350 Irvine, CA 92614 Voice: 949-251-8821 FAX: 949-251-0516 — PLANNERS ENGINEERS SURVEYORS		MACON DRIVE SCALE: 1"=40' DATE: 12-15-09 10 OF 16
GARY W. DOKICH		FIELD REVIEW Richard Jay DATE 1/8/2010
L.S. 4693 EXP. 9-30-11		TIE BOOK 28 PAGE 129

I:\CENTIES\TR 16226\16226-10.dwg 12/16/09

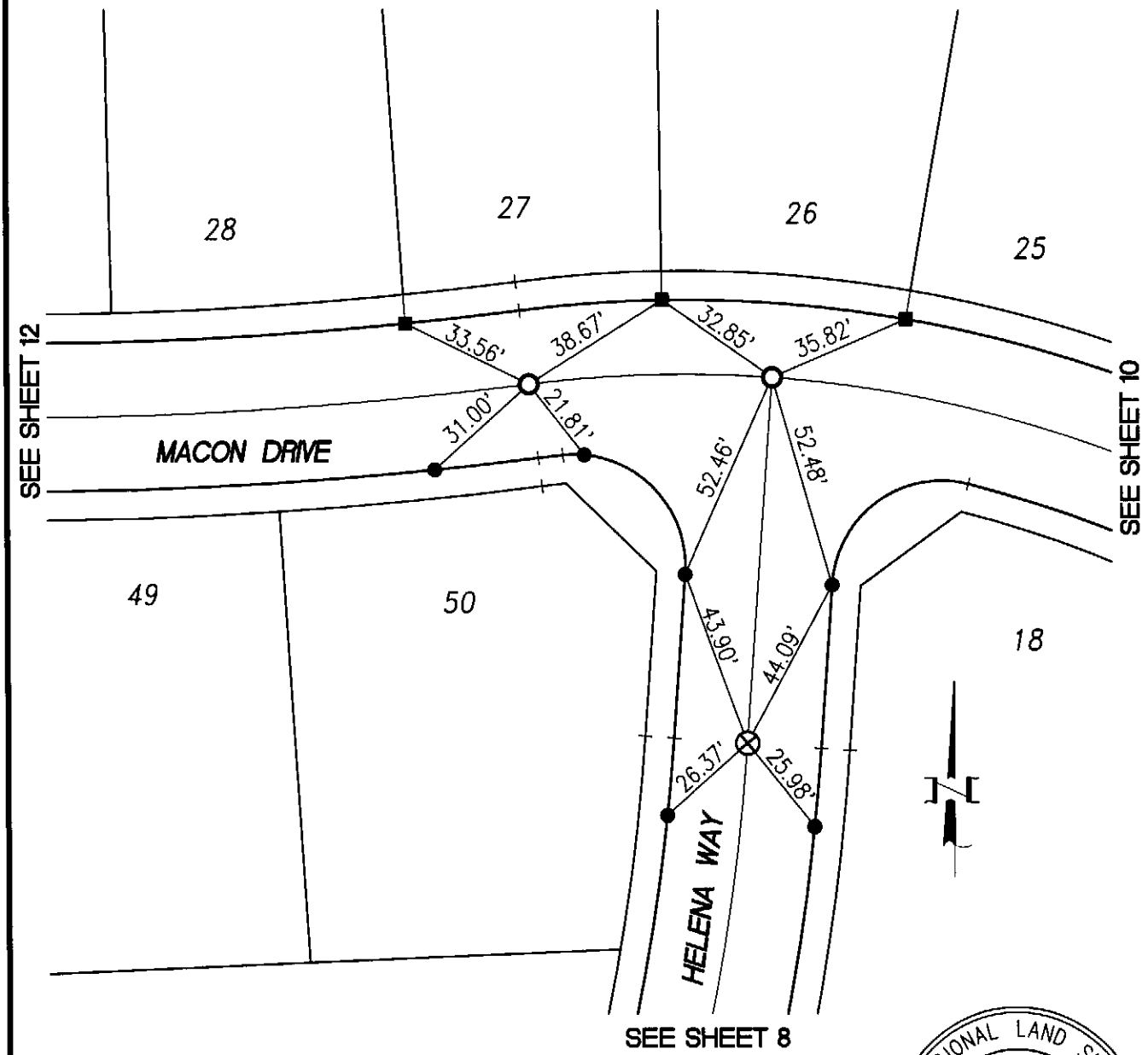

PROFESSIONAL LAND SURVEYOR
GARY W. DOKICH
L.S. 4693
Exp. 9-30-11
STATE OF CALIFORNIA

LEGEND :

- ○ INDICATES 8" SPIKE & WASHER STAMPED "LS 4693"
- ● INDICATES LEAD & TACK IN TOP OF CURB
- ⊗ INDICATES 4 PUNCH MARKS ON MANHOLE RIM TO BE USED AS CROSS-TIES
- ■ INDICATES ℞ PROD W/ LEAD, TACK & TAG STAMPED "LS 4693" IN TOP OF CURB

CITY OF RANCHO CUCAMONGA	STREET TIE	TRACT 16226
MDS CONSULTING — MOSSE SCHULTZ — 17320 Redhill Ave., Suite 350, Irvine, CA 92614, Voice: 949-251-8821, FAX: 949-251-0314 — PLANNERS ENGINEERS SURVEYORS		MACON DRIVE & HELENA WAY SCALE: 1"=40' DATE: 12-15-09 11 OF 16
GARY W. DOKICH		FIELD REVIEW Richard Jay DATE 1/8/2010
L.S. 4693 EXP. 9-30-11		TIE BOOK 28 PAGE 130

I:\CENTIES\TR 16226\16226-11.dwg 12/16/09

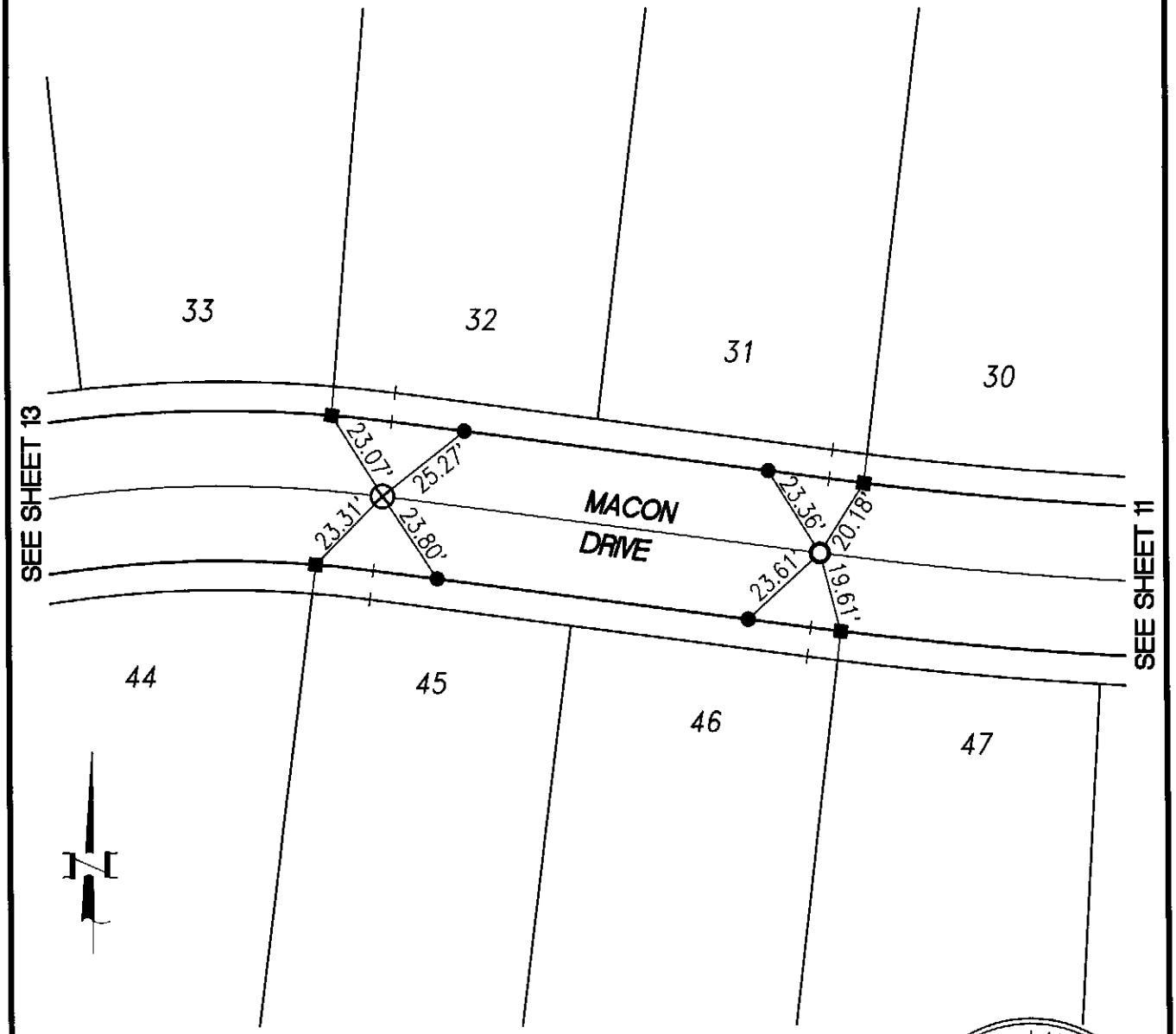

LEGEND :

- ○ INDICATES 8" SPIKE & WASHER STAMPED "LS 4693"
- ● INDICATES LEAD & TACK IN TOP OF CURB
- ⊗ INDICATES 4 PUNCH MARKS ON MANHOLE RIM TO BE USED AS CROSS-TIES
- ■ INDICATES ℞ PROD W/ LEAD, TACK & TAG STAMPED "LS 4693" IN TOP OF CURB

PROFESSIONAL LAND SURVEYOR
GARY W. DOKICH
L.S. 4693
Exp. 9-30-11
STATE OF CALIFORNIA

CITY OF RANCHO CUCAMONGA STREET TIE	TRACT 16226
MDS CONSULTING — MORSE SCHULTZ — 17320 Redhill Ave. Suite 350 Irvine, CA 92614 Voice: 949-251-8821 FAX: 949-251-0516 — PLANNERS ENGINEERS SURVEYORS	MACON DRIVE SCALE: 1"=40' DATE: 12-15-09 12 OF 16
GARY W. DOKICH	FIELD REVIEW Richard Jay DATE 1/8/2010
L.S. 4693 EXP. 9-30-11	TIE BOOK 28 PAGE 131

I:\CENTIES\TR 16226\16226-12.dwg 12/16/09

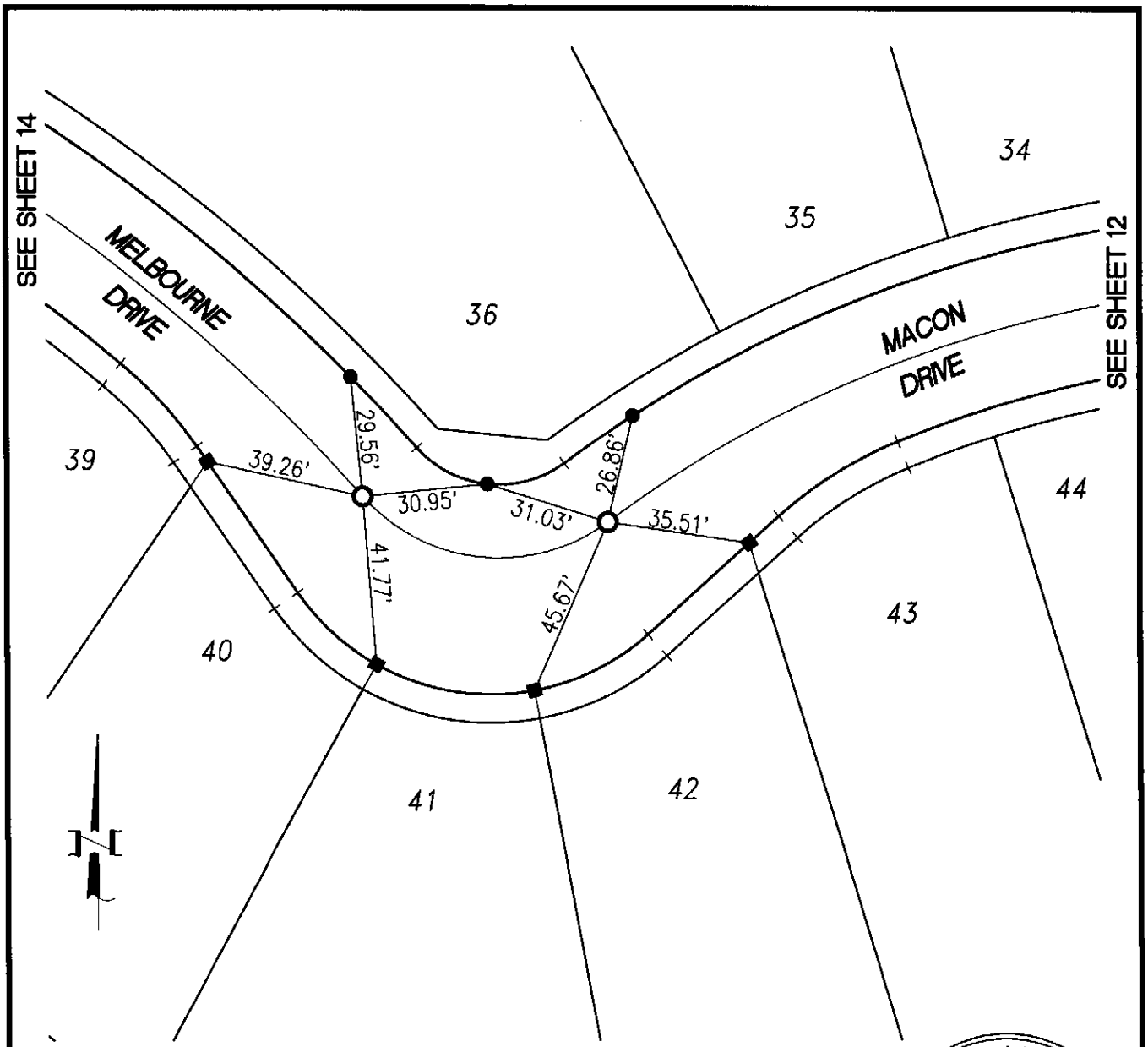

LEGEND :

- ○ INDICATES 8" SPIKE & WASHER STAMPED "LS 4693"
- ● INDICATES LEAD & TACK IN TOP OF CURB
- ⊗ INDICATES 4 PUNCH MARKS ON MANHOLE RIM TO BE USED AS CROSS-TIES
- ■ INDICATES ℄ PROD W/ LEAD, TACK & TAG STAMPED "LS 4693" IN TOP OF CURB

PROFESSIONAL LAND SURVEYOR
GARY W. DOKICH
L.S. 4693
Exp. 9-30-11
STATE OF CALIFORNIA

CITY OF RANCHO CUCAMONGA	STREET TIE	TRACT 16226
MDS CONSULTING — MORSE SCHULTZ — 17320 Redhill Ave., Suite 350, Irvine, CA 92614, Voice: 949-251-8821, FAX: 949-251-0516 — PLANNERS ENGINEERS SURVEYORS		MACON DRIVE SCALE: 1"=40' DATE: 12-15-09 13 OF 16
GARY W. DOKICH		FIELD REVIEW Richard Jay DATE 1/8/2010
L.S. 4693 EXP. 9-30-11		TIE BOOK 28 PAGE 132

I:\CENTIES\TR 16226\16226-13.dwg 12/16/09

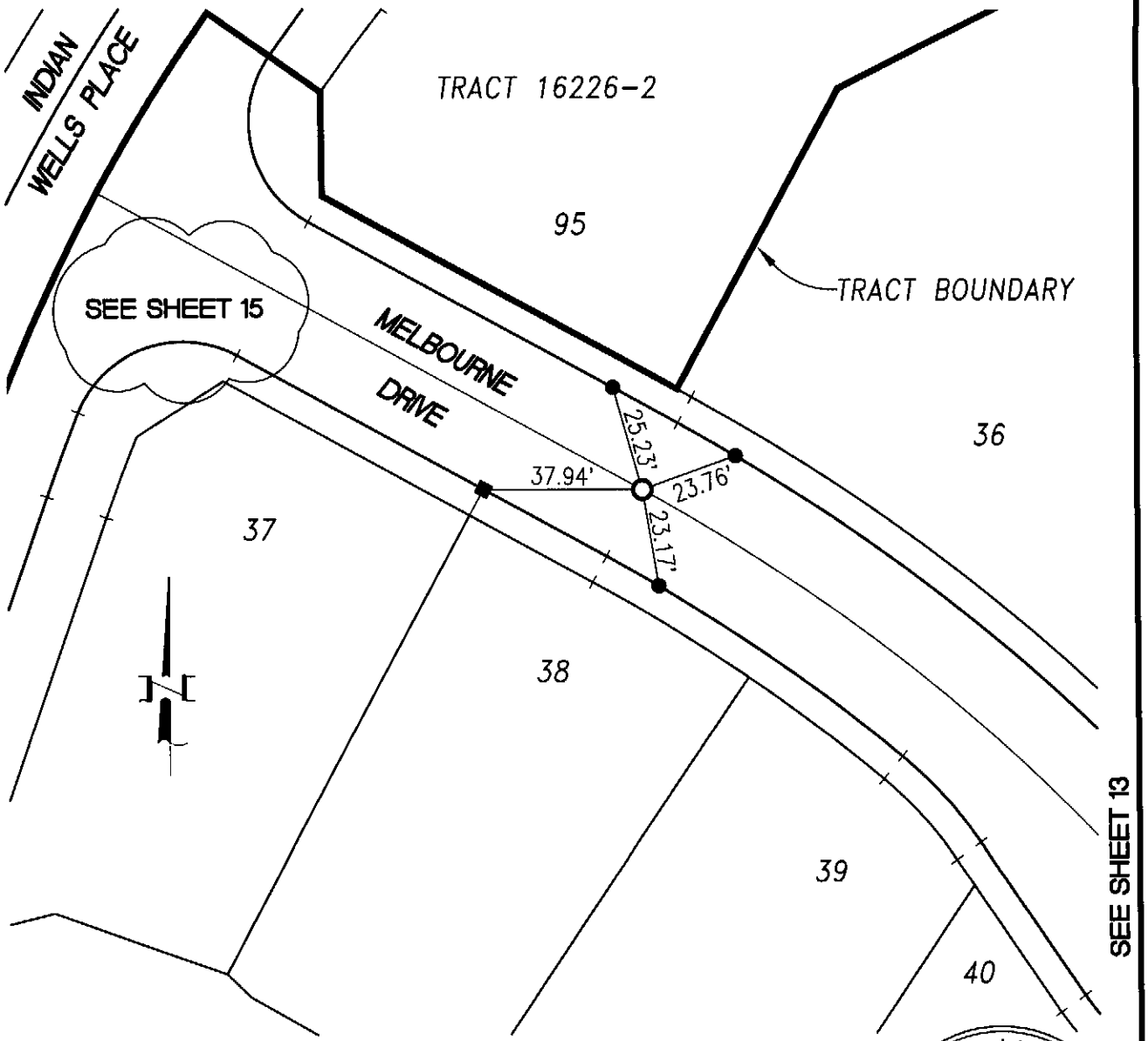

LEGEND :

- ○ INDICATES 8" SPIKE & WASHER STAMPED "LS 4693"
- ● INDICATES LEAD & TACK IN TOP OF CURB
- ⊗ INDICATES 4 PUNCH MARKS ON MANHOLE RIM TO BE USED AS CROSS-TIES
- ■ INDICATES ℞ PROD W/ LEAD, TACK & TAG STAMPED "LS 4693" IN TOP OF CURB

PROFESSIONAL LAND SURVEYOR
GARY W. DOKICH
L.S. 4693
Exp. 9-30-11
STATE OF CALIFORNIA

CITY OF RANCHO CUCAMONGA STREET TIE	TRACT 16226
MDS CONSULTING — MORSE SCHULTZ — 17320 Redhill Ave. Suite 330 Irvine, CA 92614 Voice: 949-251-8821 FAX: 949-251-0516 — PLANNERS ENGINEERS SURVEYORS	MELBOURNE ~~MACON~~ DRIVE SCALE: 1"=40' DATE: 12-15-09 14 OF 16
GARY W. DOKICH	FIELD REVIEW Richard Jay DATE 1/8/2010
L.S. 4693 EXP. 9-30-11	TIE BOOK 28 PAGE 133

I:\CENTIES\TR 16226\16226-14.dwg 12/16/09

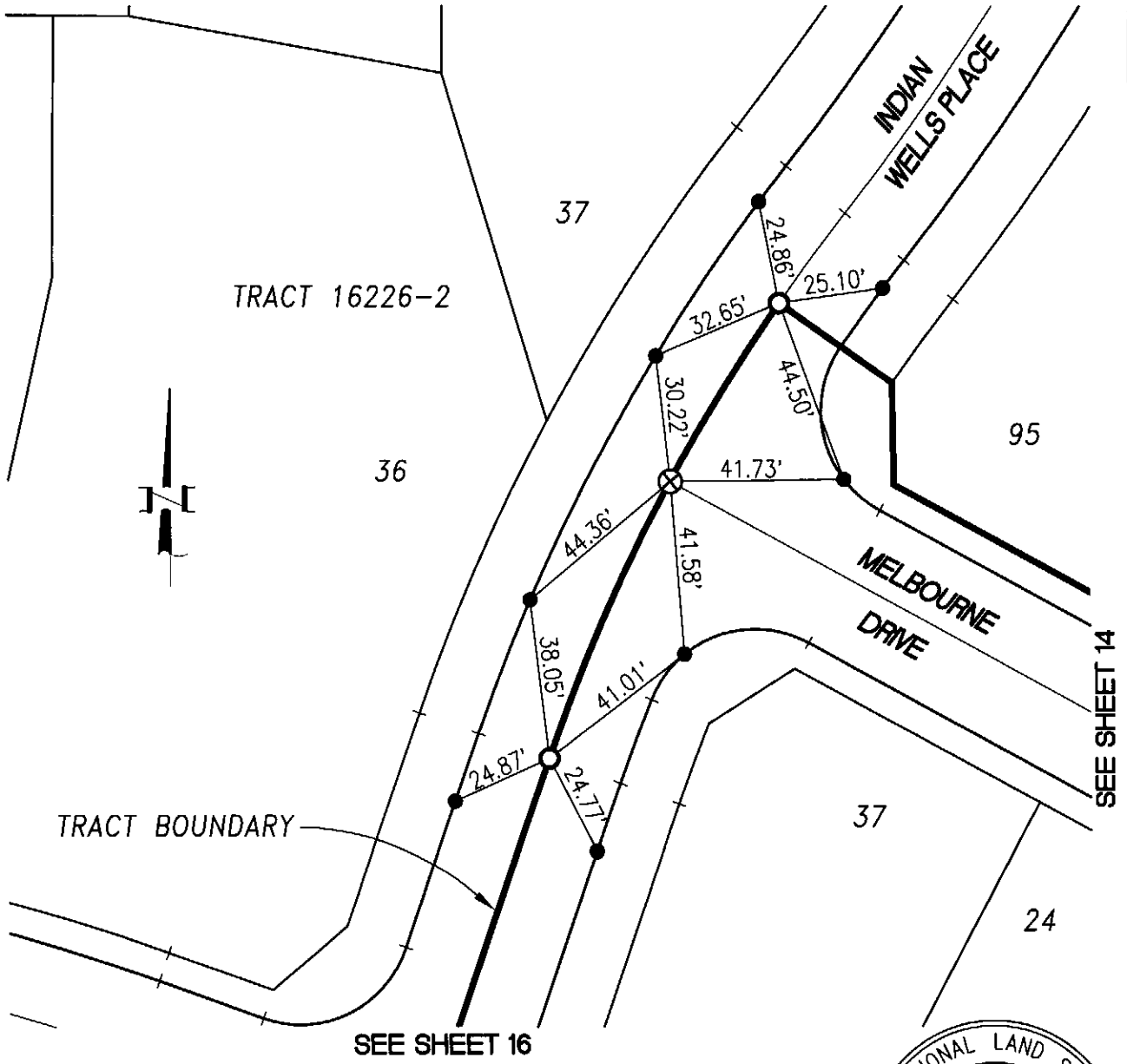

LEGEND :

- ○ INDICATES 8" SPIKE & WASHER STAMPED "LS 4693"
- ● INDICATES LEAD & TACK IN TOP OF CURB
- ⊗ INDICATES 4 PUNCH MARKS ON MANHOLE RIM TO BE USED AS CROSS-TIES
- ■ INDICATES ℄ PROD W/ LEAD, TACK & TAG STAMPED "LS 4693" IN TOP OF CURB

PROFESSIONAL LAND SURVEYOR
GARY W. DOKICH
L.S. 4693
Exp. 9-30-11
STATE OF CALIFORNIA

CITY OF RANCHO CUCAMONGA	STREET TIE	TRACT 16226
MDS CONSULTING — MOSSE SCHULTZ — 17320 Redhill Ave., Suite 350, Irvine, CA 92614, Voice: 949-251-8021, FAX: 949-251-0516 — PLANNERS ENGINEERS SURVEYORS		MELBOURNE DRIVE & INDIAN WELLS PLACE SCALE: 1"=40' DATE: 12-15-09 15 OF 16
GARY W. DOKICH		FIELD REVIEW Richard Jay DATE 1/8/2010
L.S. 4693 EXP. 9-30-11		TIE BOOK 28 PAGE 134

I:\CENTIES\TR 16226\16226-15.dwg 12/16/09

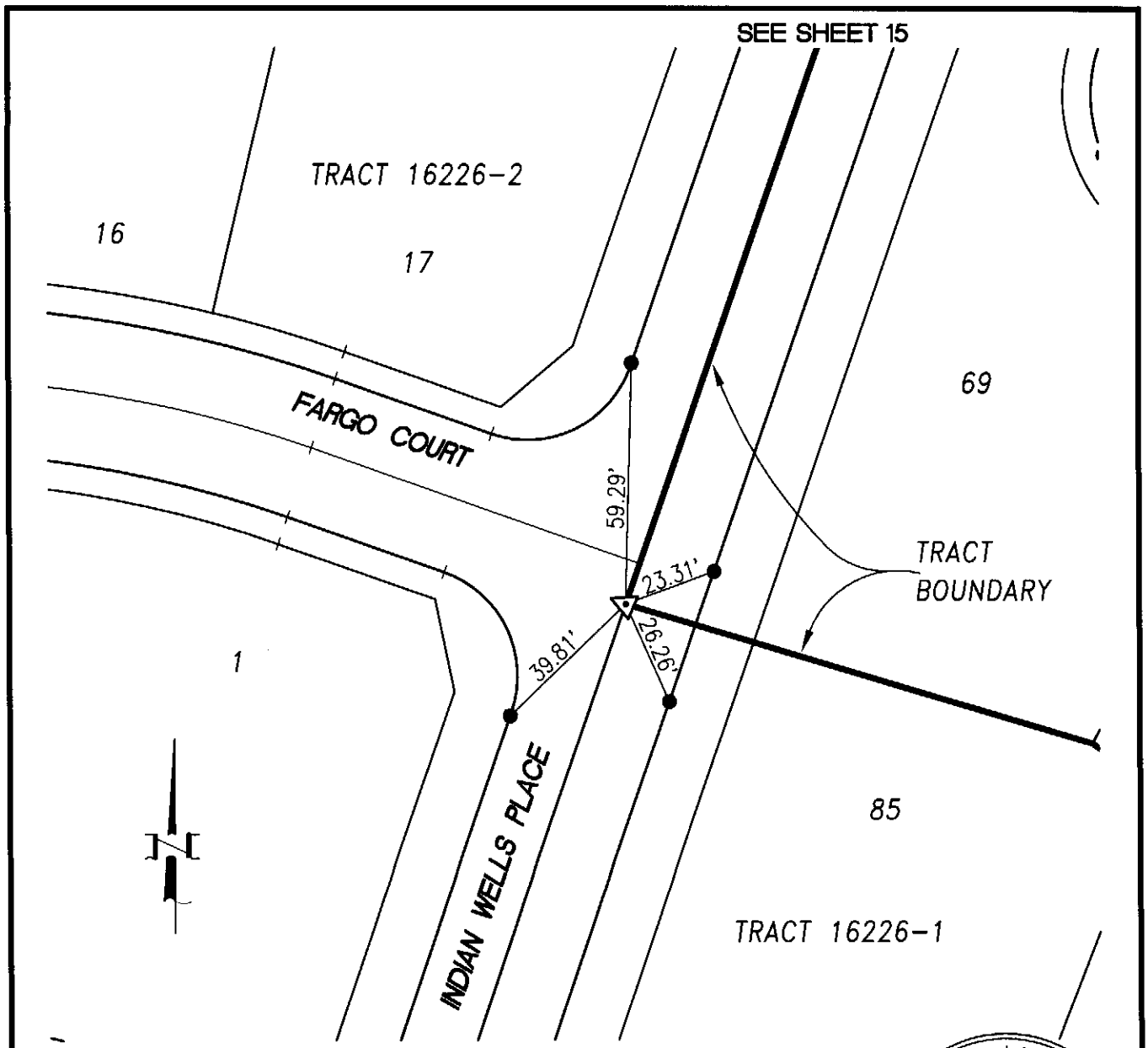

LEGEND :

- ○ INDICATES 8" SPIKE & WASHER STAMPED "LS 4693"
- △ INDICATES FD. 8" SPIKE & WASHER STAMPED "LS 7635"
- ● INDICATES LEAD & TACK IN TOP OF CURB
- ⊗ INDICATES 4 PUNCH MARKS ON MANHOLE RIM TO BE USED AS CROSS-TIES
- ■ INDICATES ℞ PROD W/ LEAD, TACK & TAG STAMPED "LS 4693" IN TOP OF CURB

PROFESSIONAL LAND SURVEYOR
GARY W. DOKICH
L.S. 4693
Exp. 9-30-11
STATE OF CALIFORNIA

CITY OF RANCHO CUCAMONGA	STREET TIE	TRACT 16226
MDS CONSULTING — MORSE SCHULTZ — 17320 Redhill Ave. Suite 350 Irvine, CA 92614 Voice: 949-251-8821 FAX: 949-251-0516 — PLANNERS ENGINEERS SURVEYORS		FARGO COURT & INDIAN WELLS PLACE SCALE: 1"=40' DATE: 12-15-09 16 OF 16
GARY W. DOKICH		FIELD REVIEW Richard Jay DATE 1/8/2010
L.S. 4693 EXP. 9-30-11		TIE BOOK 28 PAGE 135

I:\CENTIES\TR 16226\16226-16.dwg 12/16/09

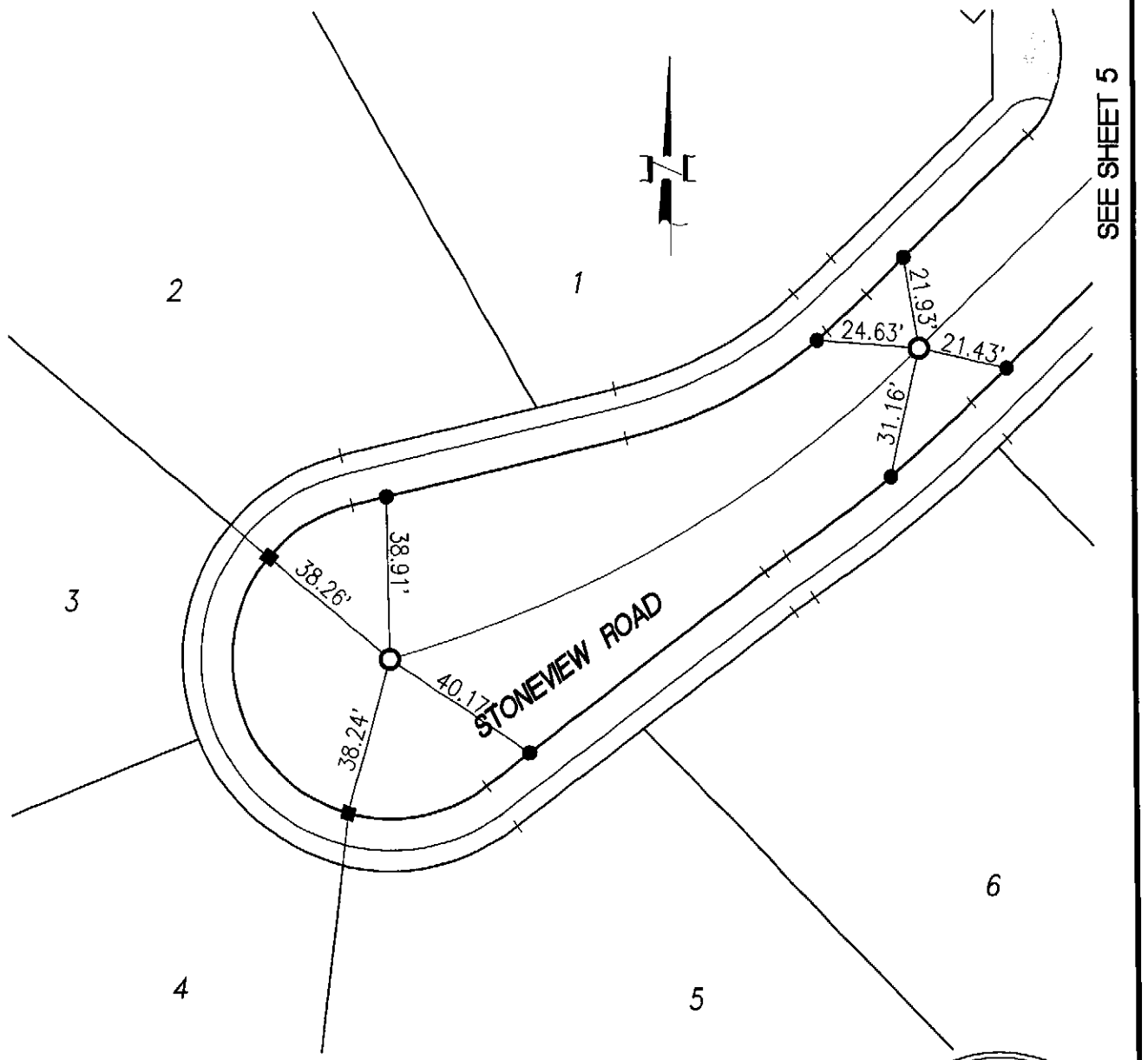

LEGEND :

- ○ INDICATES 8" SPIKE & WASHER STAMPED "LS 4693"
- ● INDICATES LEAD & TACK IN TOP OF CURB
- ■ INDICATES ℄ PROD W/ LEAD, TACK & TAG STAMPED "LS 4693" IN TOP OF CURB

PROFESSIONAL LAND SURVEYOR
GARY W. DOKICH
L.S. 4693
Exp. 9-30-11
STATE OF CALIFORNIA

CITY OF RANCHO CUCAMONGA STREET TIE	TRACT 15982-1
MDS CONSULTING — MORSE SCHULTZ — 17320 Redhill Ave. Suite 350 Irvine, CA 92614 Voice: 949-251-8821 FAX: 949-251-0516 — PLANNERS ENGINEERS SURVEYORS	STONEVIEW ROAD SCALE: 1"=40' DATE: 1-7-10 4 OF 9
GARY W. DOKICH	FIELD REVIEW GWD DATE 1/20/2010
L.S. 4693 EXP. 9-30-11	TIE BOOK 28 PAGE 136

I:\CENTIES\TR 15982-1\15982-1-04.dwg 1/07/10