SCALE 1" = 40'

LEGEND

⊙ SET 1" IRON PIPE TAGGED RCE 12183

● SET LEAD AND TACK RCE 12183 IN T.C.

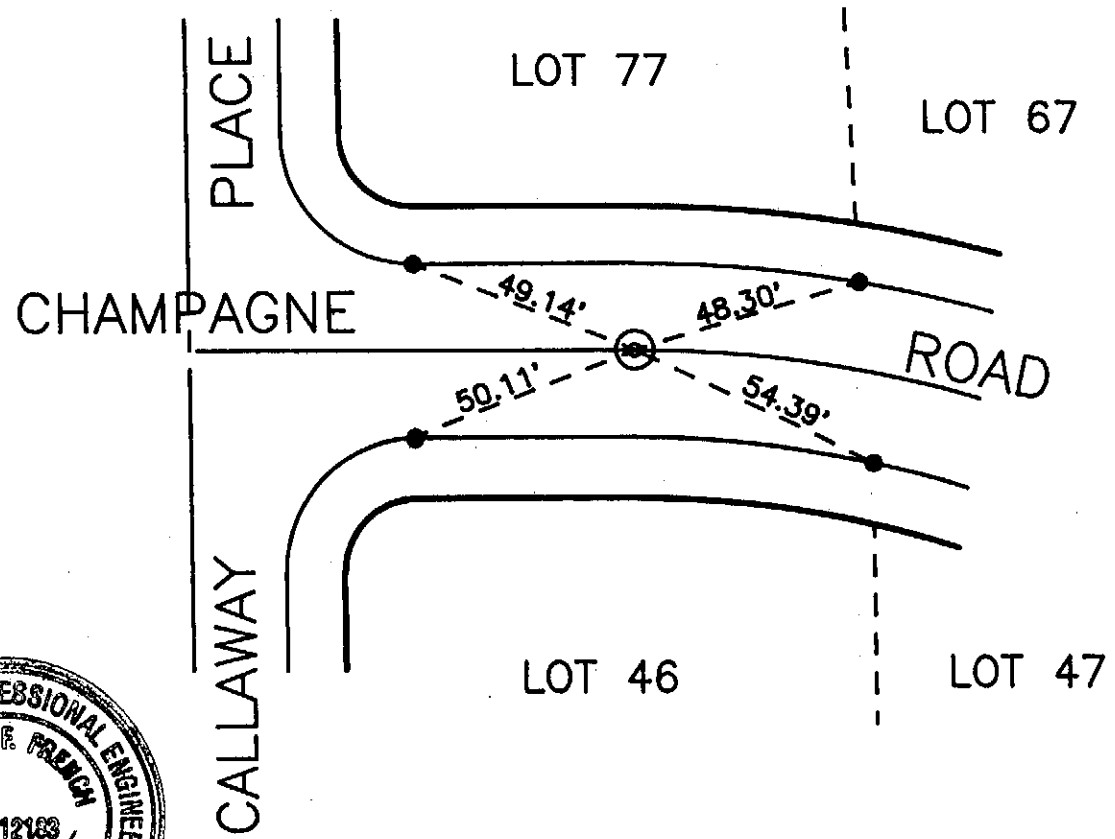

REGISTERED PROFESSIONAL ENGINEER
DWIGHT F. FRENCH
NO. 12183
Exp. 3/31/97
CIVIL
STATE OF CALIFORNIA

city of rancho cucamonga — street tie	TRACT 13117, BOOK 190, PAGES 1–5
Dwight French & Associates 706. N. Diamond Bar Blvd. Diamond Bar, Calif. 91765 (714) 860–3566	**CHAMPAGNE ROAD AND CALLAWAY PLACE**
ENGR./L.S.	FIELD REVIEW _____ DATE _____
R.C.E./L.S. No. 12183 DATE 10/16/90	TIE BOOK 17 PAGE 1

SCALE 1" = 40'

LEGEND

⊙ SET 1" IRON PIPE TAGGED RCE 12183

● SET LEAD AND TACK RCE 12183 IN T.C.

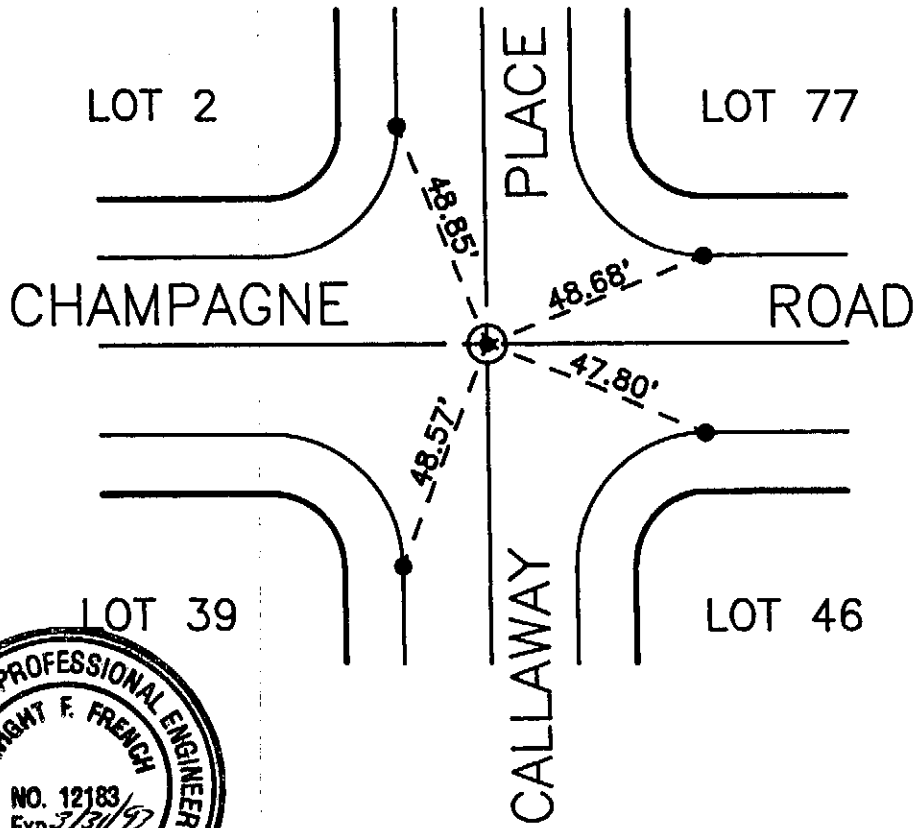

REGISTERED PROFESSIONAL ENGINEER
DWIGHT F. FRENCH
NO. 12183
Exp. 3/31/97
CIVIL
STATE OF CALIFORNIA

city of rancho cucamonga — street tie	TRACT 13117, BOOK 190, PAGES 1–5
Dwight French & Associates 706. N. Diamond Bar Blvd. Diamond Bar, Calif. 91765 (714) 860–3566	**CHAMPAGNE ROAD AND CALLAWAY PLACE**
ENGR./L.S.	FIELD REVIEW _____ DATE _____
R.C.E./L.S. No. 12183 DATE 10/16/96	TIE BOOK 17 PAGE 2

SCALE 1" = 40'

LEGEND

⊙ SET 1" IRON PIPE TAGGED RCE 12183

● SET LEAD AND TACK RCE 12183 IN T.C.

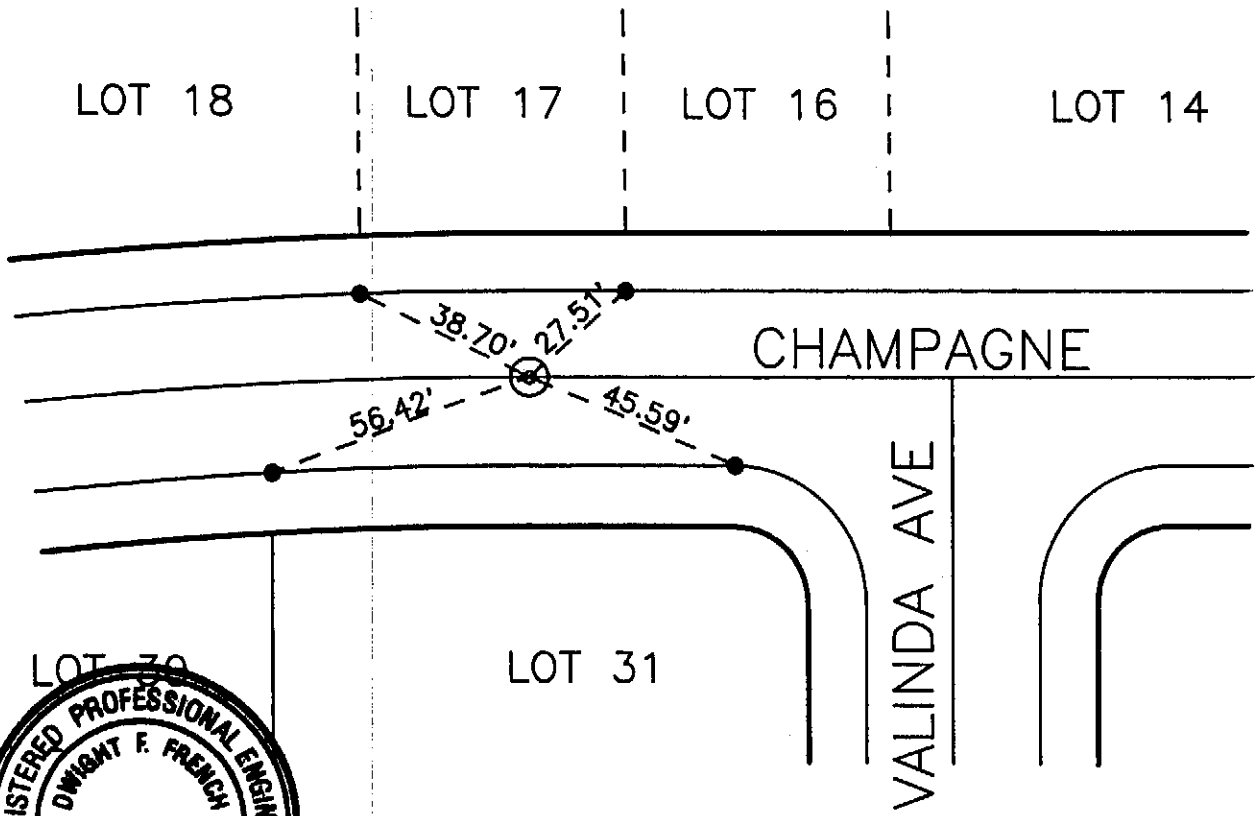

REGISTERED PROFESSIONAL ENGINEER
DWIGHT F. FRENCH
NO. 12183
Exp. 3/31/97
CIVIL
STATE OF CALIFORNIA

city of rancho cucamonga — street tie	TRACT 13117, BOOK 190, PAGES 1–5
Dwight French & Associates 706. N. Diamond Bar Blvd. Diamond Bar, Calif. 91765 (714) 860–3566	**CHAMPAGNE ROAD**
ENGR./L.S.	FIELD REVIEW _____ DATE _____
R.C.E./L.S. No. 12183 DATE 10/16/90	TIE BOOK 17 PAGE 3

SCALE 1" = 40'

LEGEND

⊙ SET 1" IRON PIPE TAGGED RCE 12183

● SET LEAD AND TACK RCE 12183 IN T.C.

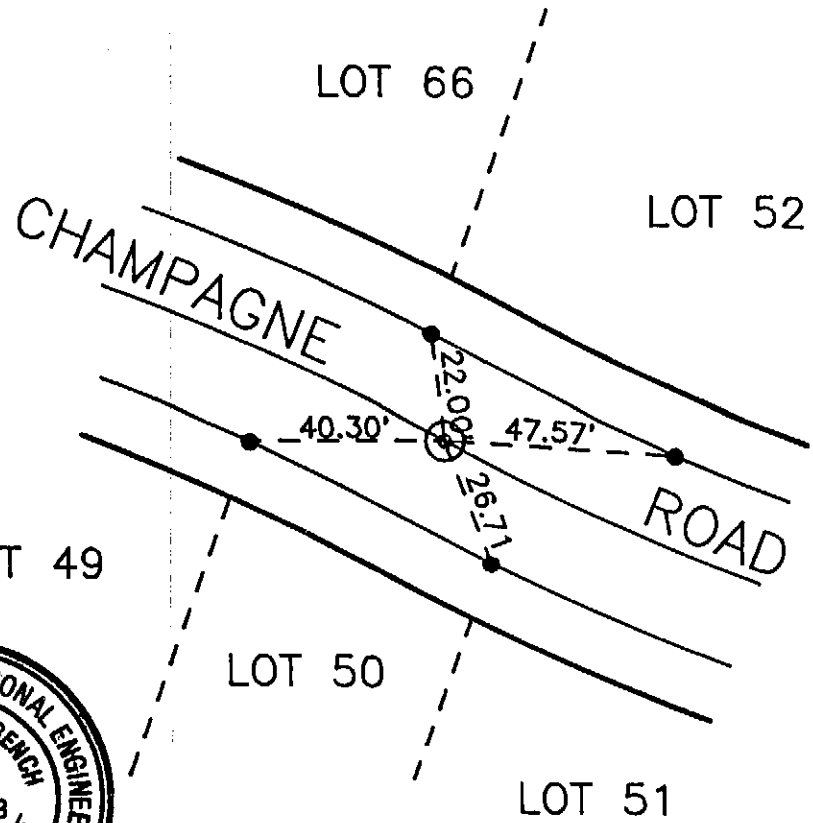

REGISTERED PROFESSIONAL ENGINEER
DWIGHT F. FRENCH
NO. 12183
Exp. 3/31/98
CIVIL
STATE OF CALIFORNIA

city of rancho cucamonga — street tie	TRACT 13117, BOOK 190, PAGES 1–5
Dwight French & Associates 706. N. Diamond Bar Blvd. Diamond Bar, Calif. 91765 (714) 860–3566	CHAMPAGNE ROAD
ENGR./L.S.	FIELD REVIEW _____ DATE _____
R.C.E./L.S. No. 12183 DATE 10/16/96	TIE BOOK 17 PAGE 4

SCALE 1" = 40'

LEGEND

⊙ SET 1" IRON PIPE TAGGED RCE 12183

● SET LEAD AND TACK RCE 12183 IN T.C.

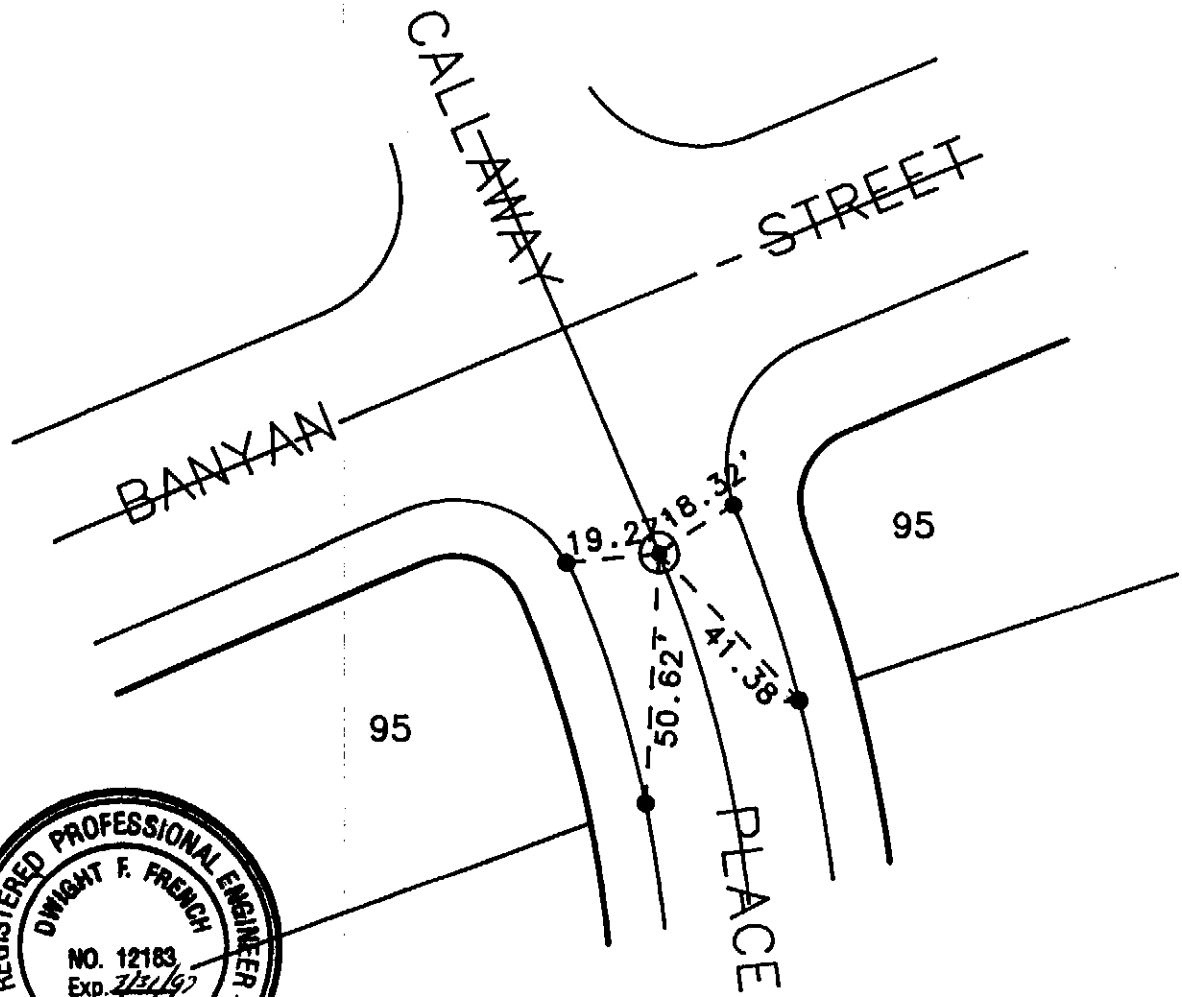

REGISTERED PROFESSIONAL ENGINEER
DWIGHT F. FRENCH
NO. 12183
Exp. 3/31/93
CIVIL
STATE OF CALIFORNIA

city of rancho cucamonga — street tie	TRACT 13117, BOOK 190, PAGES 1–5
Dwight French & Associates 706. N. Diamond Bar Blvd. Diamond Bar, Calif. 91765 (714) 860–3566	CALLAWAY PLACE AND BANYAN STREET
ENGR./L.S.	FIELD REVIEW _____ DATE _____
R.C.E./L.S. No. 12183 DATE 10/16/92	TIE BOOK 17 PAGE 5

SCALE 1" = 40'

LEGEND

⊙ SET 1" IRON PIPE TAGGED RCE 12183

● SET LEAD AND TACK RCE 12183 IN T.C.

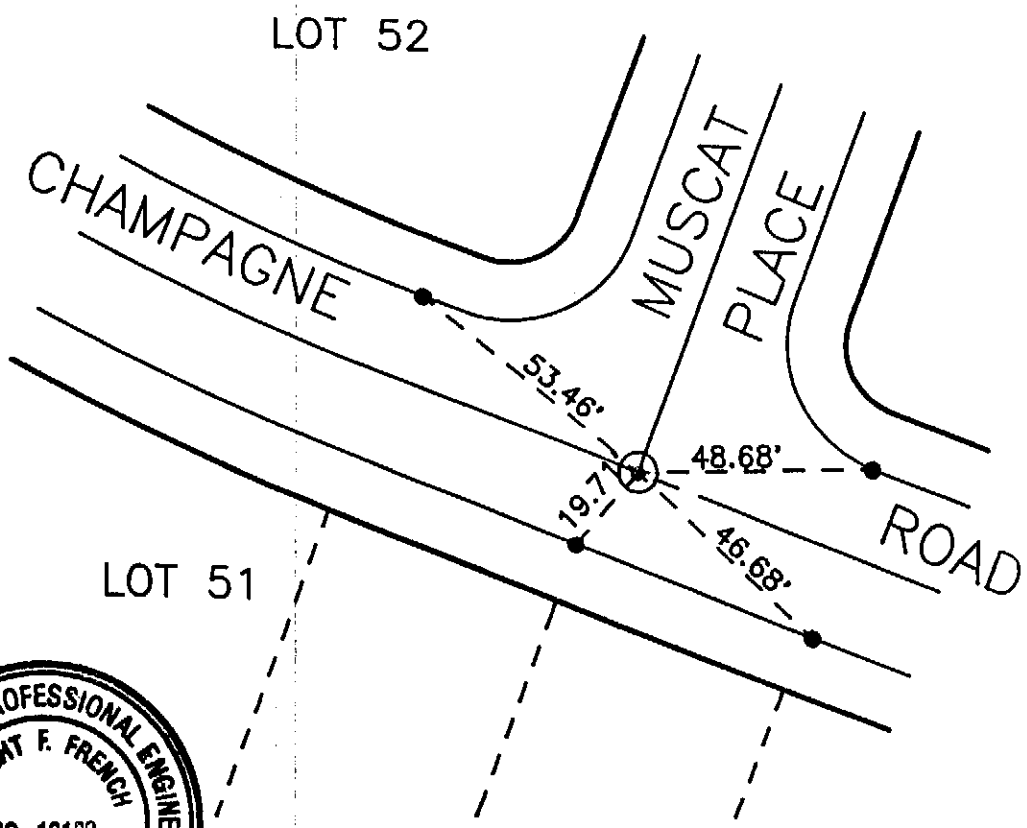

REGISTERED PROFESSIONAL ENGINEER
DWIGHT F. FRENCH
NO. 12183
Exp. 3/31/93
CIVIL
STATE OF CALIFORNIA

city of rancho cucamonga — street tie	TRACT 13117, BOOK 190, PAGES 1–5
Dwight French & Associates 706. N. Diamond Bar Blvd. Diamond Bar, Calif. 91765 (714) 860-3566	CHAMPAGNE ROAD AND MUSCAT PLACE
ENGR./L.S.	FIELD REVIEW ____ DATE ____
R.C.E./L.S. No. 12183 DATE ____	TIE BOOK 17 PAGE 6

SCALE 1" = 40'

LEGEND

⊙ SET 1" IRON PIPE TAGGED RCE 12183

● SET LEAD AND TACK RCE 12183 IN T.C.

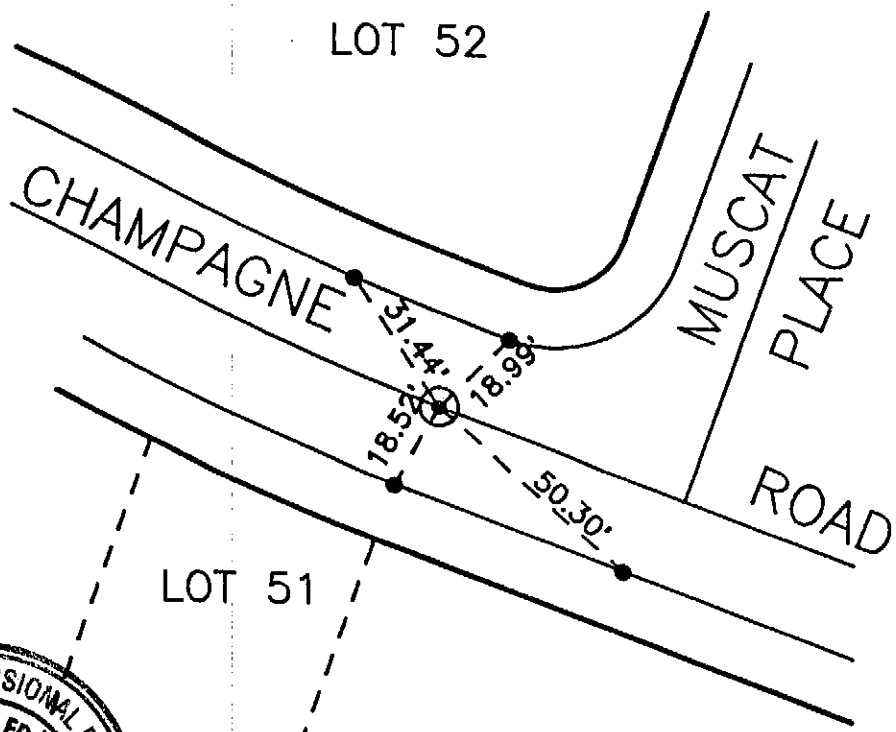

REGISTERED PROFESSIONAL ENGINEER
DWIGHT F. FRENCH
NO. 12183
Exp. 3/31/93
CIVIL
STATE OF CALIFORNIA

city of rancho cucamonga — street tie	TRACT 13117, BOOK 190, PAGES 1–5
Dwight French & Associates 706. N. Diamond Bar Blvd. Diamond Bar, Calif. 91765 (714) 860–3566	**CHAMPAGNE ROAD AND MUSCAT PLACE**
ENGR./L.S.	FIELD REVIEW _____ DATE _____
R.C.E./L.S. No. 12183 DATE _____	TIE BOOK 17 PAGE 7

SCALE 1" = 40'

LEGEND

⊙ SET 1" IRON PIPE TAGGED RCE 12183

● SET LEAD AND TACK RCE 12183 IN T.C.

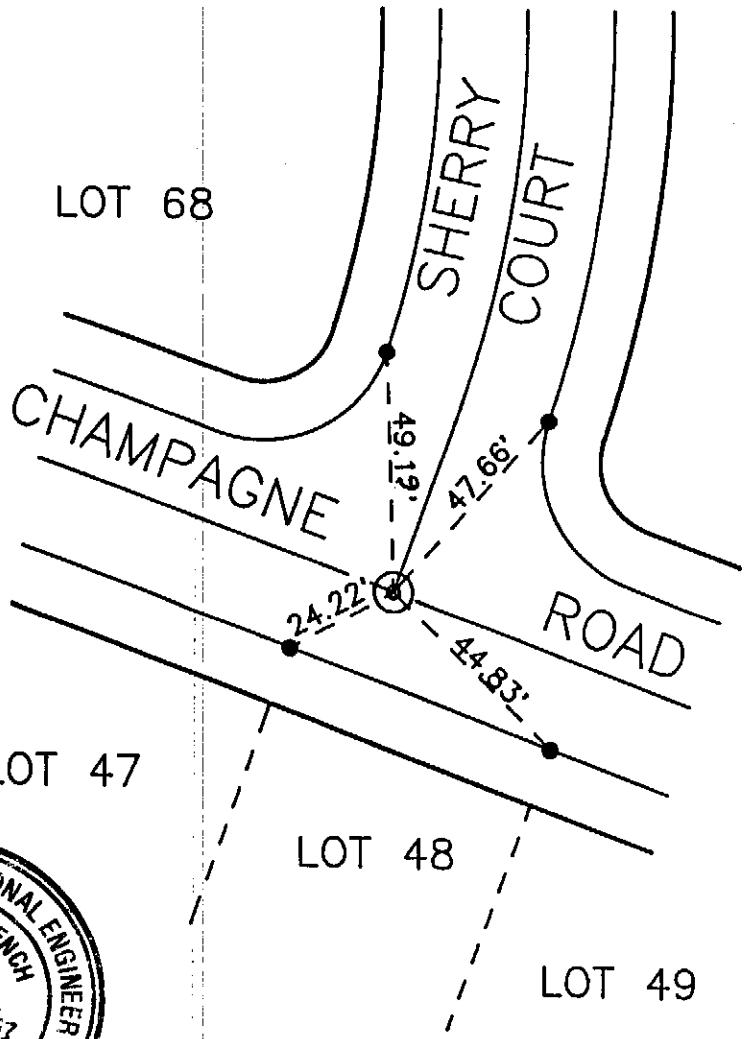

REGISTERED PROFESSIONAL ENGINEER
DWIGHT F. FRENCH
NO. 12183
Exp. 7/21/97
CIVIL
STATE OF CALIFORNIA

city of rancho cucamonga — street tie	TRACT 13117, BOOK 190, PAGES 1–5
Dwight French & Associates 706. N. Diamond Bar Blvd. Diamond Bar, Calif. 91765 (714) 860–3566	CHAMPAGNE ROAD AND SHERRY COURT
ENGR./L.S.	FIELD REVIEW ____ DATE ____
R.C.E./L.S. No. 12183 DATE ____	TIE BOOK 17 PAGE 8

SCALE 1" = 40'

LEGEND

⊙ SET 1" IRON PIPE TAGGED RCE 12183

● SET LEAD AND TACK RCE 12183 IN T.C.

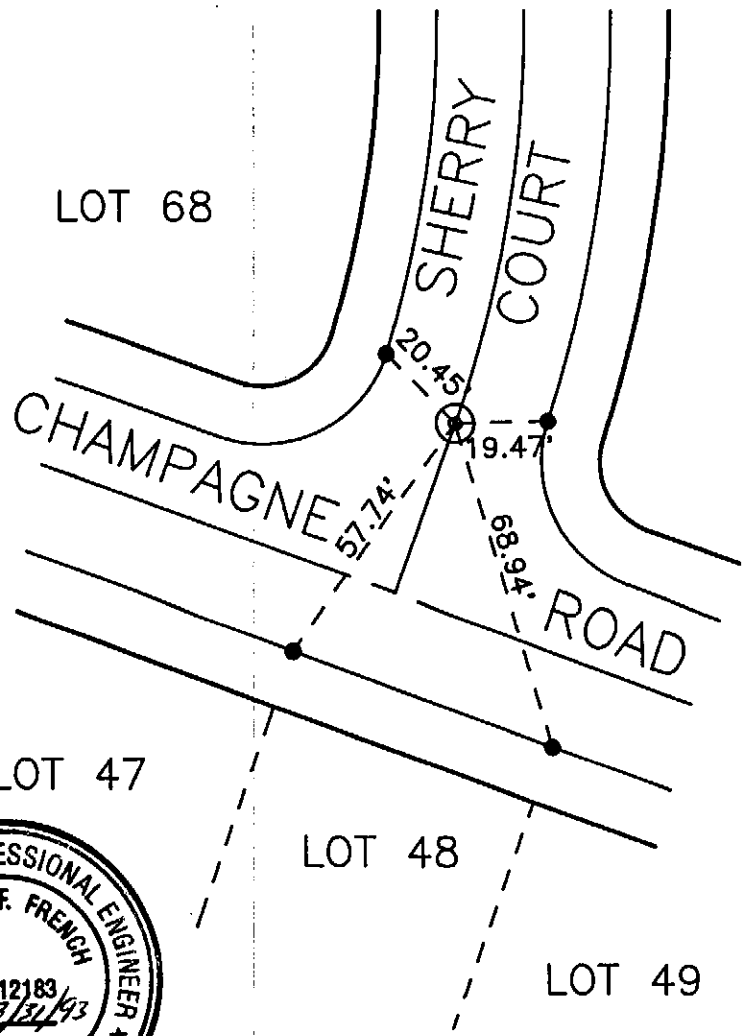

REGISTERED PROFESSIONAL ENGINEER
DWIGHT F. FRENCH
NO. 12183
Exp. 3/31/93
CIVIL
STATE OF CALIFORNIA

city of rancho cucamonga — street tie	TRACT 13117, BOOK 190, PAGES 1–5
Dwight French & Associates 706. N. Diamond Bar Blvd. Diamond Bar, Calif. 91765 (714) 860–3566	CHAMPAGNE ROAD AND SHERRY COURT
ENGR./L.S. _____	FIELD REVIEW _____ DATE _____
R.C.E./L.S. No. 12183 DATE _____	TIE BOOK 17 PAGE 9

SCALE 1" = 40'

LEGEND

⊙ SET 1" IRON PIPE TAGGED RCE 12183

● SET LEAD AND TACK RCE 12183 IN T.C.

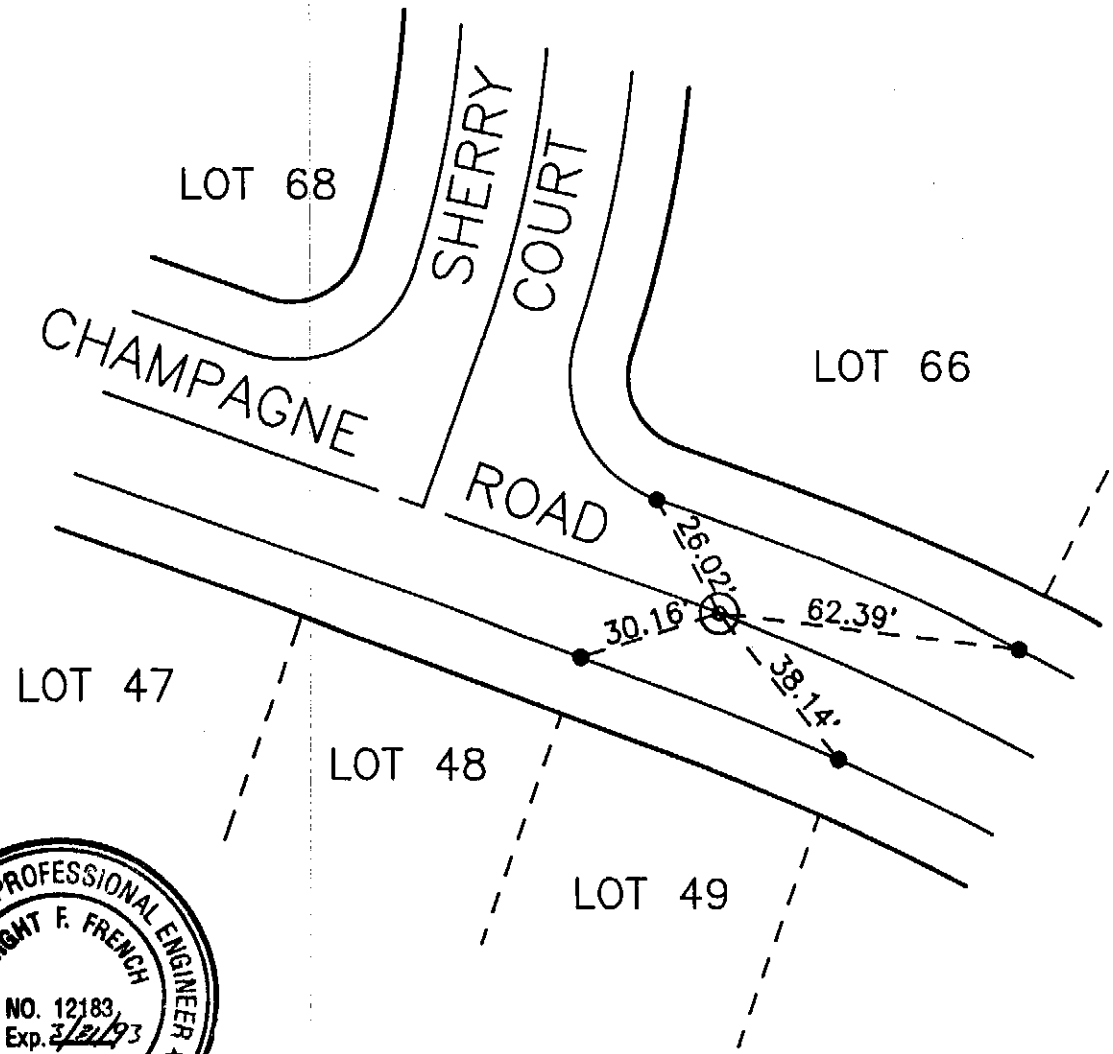

REGISTERED PROFESSIONAL ENGINEER
DWIGHT F. FRENCH
NO. 12183
Exp. 3/31/93
CIVIL
STATE OF CALIFORNIA

city of rancho cucamonga — street tie	TRACT 13117, BOOK 190, PAGES 1–5
Dwight French & Associates 706. N. Diamond Bar Blvd. Diamond Bar, Calif. 91765 (714) 860–3566	CHAMPAGNE ROAD AND SHERRY COURT
ENGR./L.S.	FIELD REVIEW ____ DATE ____
R.C.E./L.S. No. 12183 DATE ____	TIE BOOK 17 PAGE 10

SCALE 1" = 40'

LEGEND

⊙ SET 1" IRON PIPE TAGGED RCE 12183

● SET LEAD AND TACK RCE 12183 IN T.C.

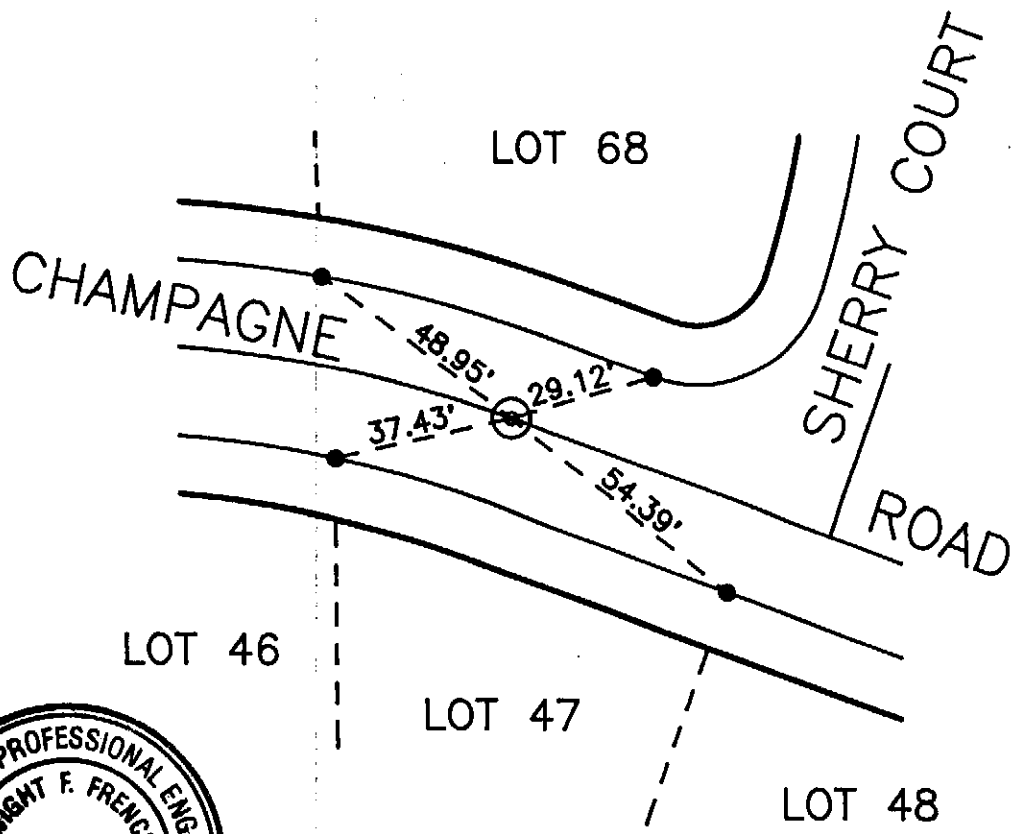

REGISTERED PROFESSIONAL ENGINEER
DWIGHT F. FRENCH
NO. 12183
Exp. 3/31/98
CIVIL
STATE OF CALIFORNIA

city of rancho cucamonga — street tie	TRACT 13117, BOOK 190, PAGES 1–5
Dwight French & Associates 706. N. Diamond Bar Blvd. Diamond Bar, Calif. 91765 (714) 860–3566	**CHAMPAGNE ROAD AND SHERRY COURT**
ENGR./L.S.	FIELD REVIEW ____ DATE ____
R.C.E./L.S. No. 12183 DATE ____	TIE BOOK 17 PAGE 11

SCALE 1" = 40'

LEGEND

⊙ SET 1" IRON PIPE TAGGED RCE 12183

● SET LEAD AND TACK RCE 12183 IN T.C.

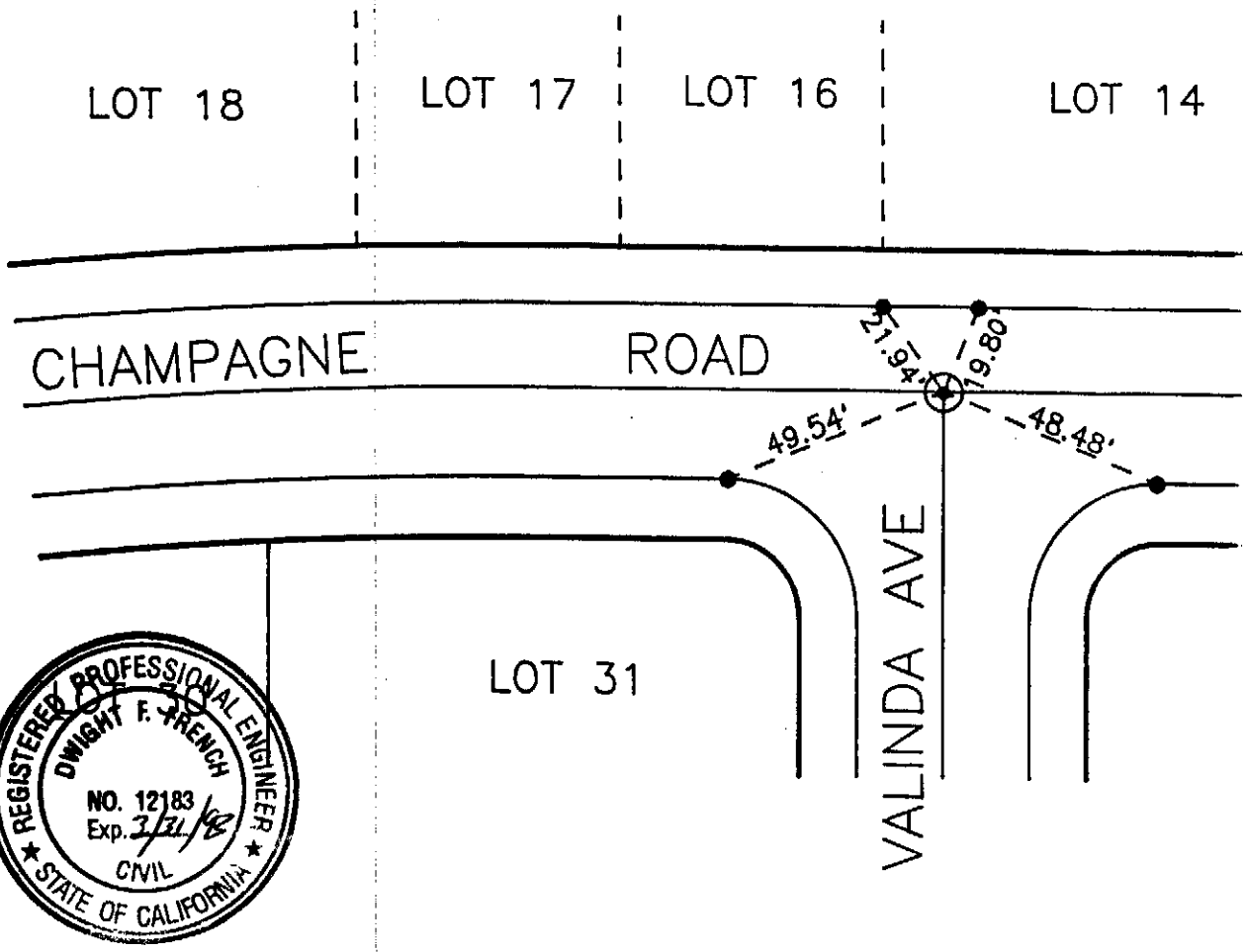

REGISTERED PROFESSIONAL ENGINEER
DWIGHT F. FRENCH
NO. 12183
Exp. 3/31/94
CIVIL
STATE OF CALIFORNIA

city of rancho cucamonga — street tie	TRACT 13117, BOOK 190, PAGES 1–5
Dwight French & Associates 706. N. Diamond Bar Blvd. Diamond Bar, Calif. 91765 (714) 860–3586	**CHAMPAGNE ROAD & VALINDA AVENUE**
ENGR./L.S.	FIELD REVIEW _____ DATE _____
R.C.E./L.S. No. 12183 DATE _____	TIE BOOK 17 PAGE 12

SCALE 1" = 40'

LEGEND

⊙ SET 1" IRON PIPE TAGGED RCE 12183

● SET LEAD AND TACK RCE 12183 IN T.C.

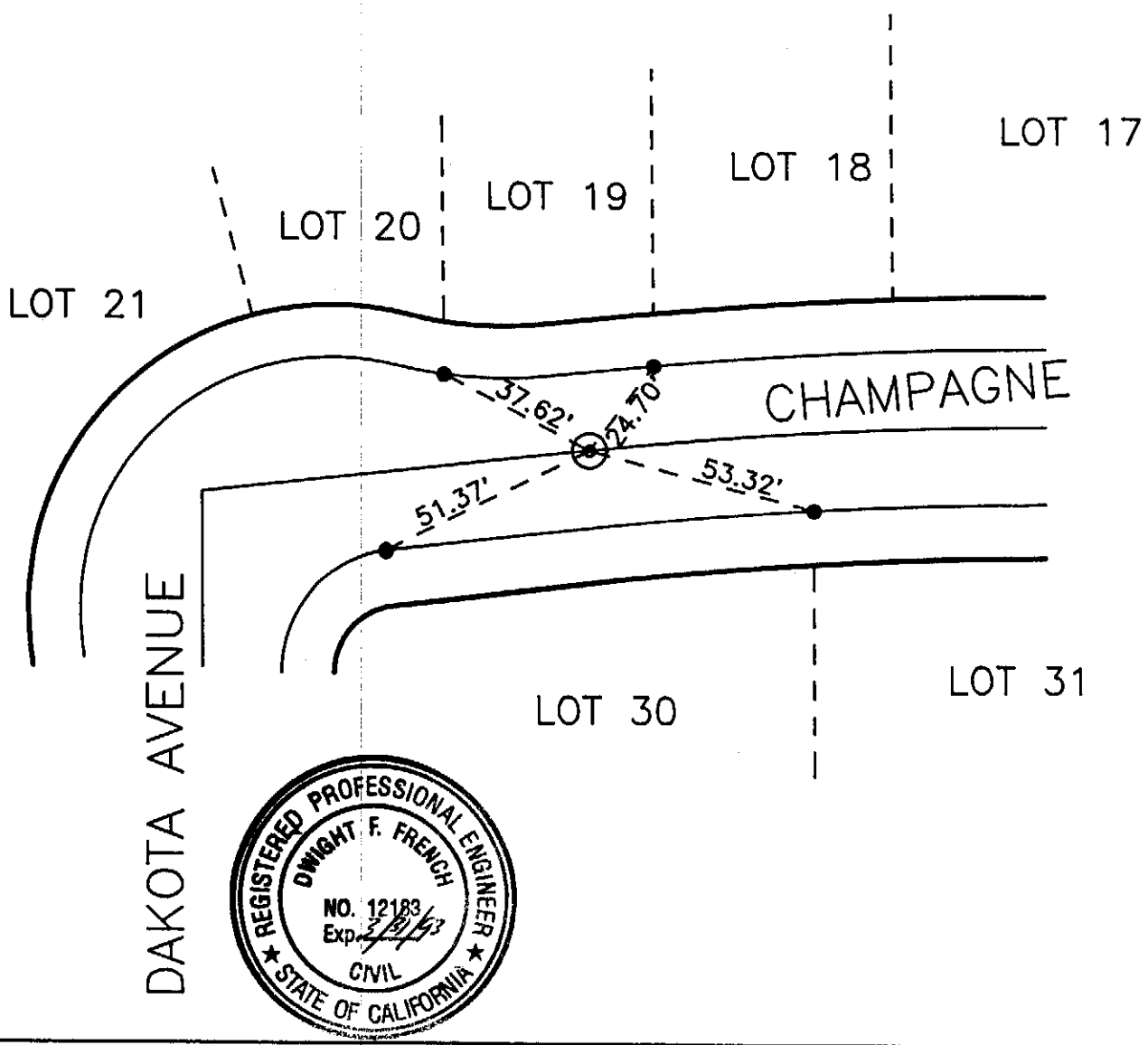

city of rancho cucamonga — street tie	TRACT 13117, BOOK 190, PAGES 1–5
Dwight French & Associates 706. N. Diamond Bar Blvd. Diamond Bar, Calif. 91765 (714) 860-3566	**DAKOTA AVENUE & CHAMPAGNE ROAD**
ENGR./L.S.	FIELD REVIEW _____ DATE _____
R.C.E./L.S. No. 12183 DATE _____	TIE BOOK 17 PAGE 13

SCALE 1" = 40'

LEGEND

⊙ SET 1" IRON PIPE TAGGED RCE 12183

● SET LEAD AND TACK RCE 12183 IN T.C.

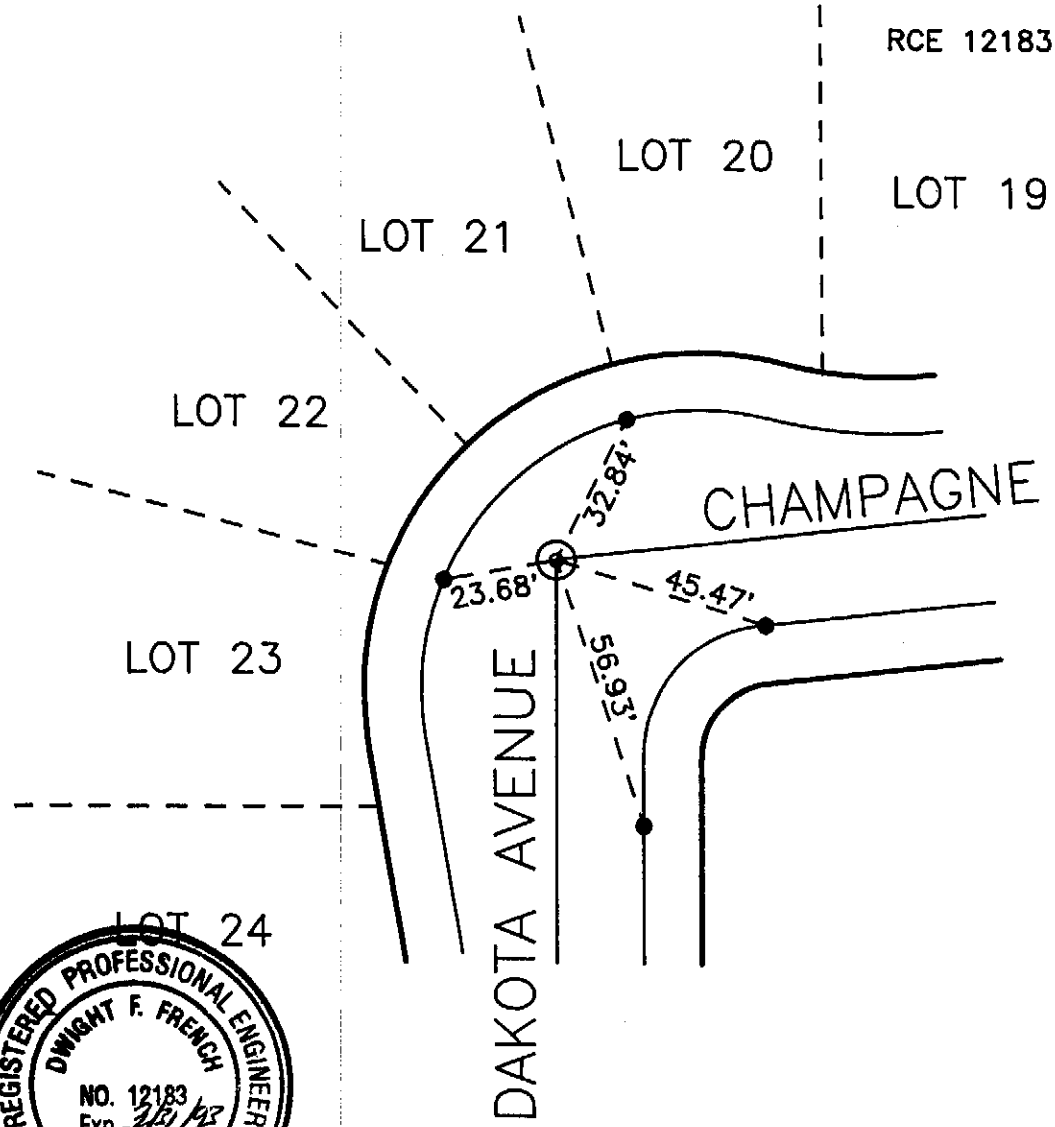

REGISTERED PROFESSIONAL ENGINEER
DWIGHT F. FRENCH
NO. 12183
Exp. 2/31/93
CIVIL
STATE OF CALIFORNIA

city of rancho cucamonga	street tie	TRACT 13117, BOOK 190, PAGES 1–5
Dwight French & Associates 706. N. Diamond Bar Blvd. Diamond Bar, Calif. 91765 (714) 860–3566		**DAKOTA AVENUE & CHAMPAGNE ROAD**
ENGR./L.S.		FIELD REVIEW _____ DATE _____
R.C.E./L.S. No. 12183 DATE _____		TIE BOOK 17 PAGE 14

SCALE 1" = 40'

LEGEND

⊙ SET 1" IRON PIPE TAGGED RCE 12183

● SET LEAD AND TACK RCE 12183 IN T.C.

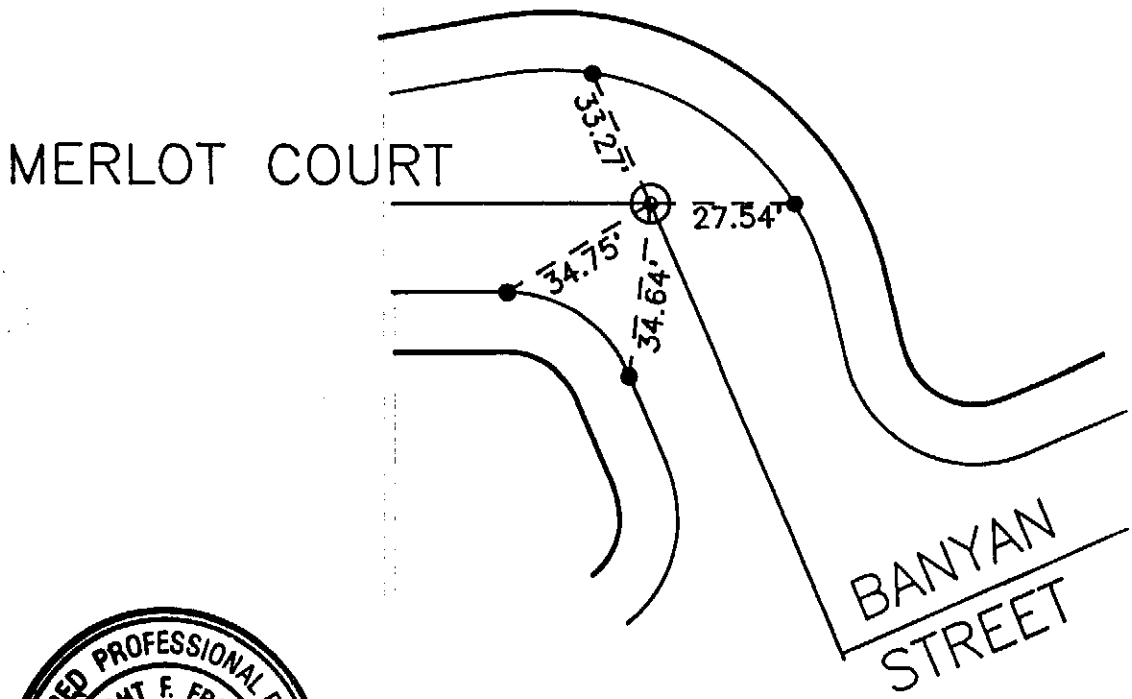

REGISTERED PROFESSIONAL ENGINEER
DWIGHT F. FRENCH
NO. 12183
Exp. 3/31/93
CIVIL
STATE OF CALIFORNIA

city of rancho cucamonga — street tie	TRACT 13117, BOOK 190, PAGES 1-5
Dwight French & Associates 706. N. Diamond Bar Blvd. Diamond Bar, Calif. 91765 (714) 860-3566	MERLOT COURT & BANYAN STREET
ENGR./L.S.	FIELD REVIEW ____ DATE ____
R.C.E./L.S. No. 12183 DATE ____	TIE BOOK 17 PAGE 15

SCALE 1" = 40'

LEGEND

⊙ SET 1" IRON PIPE TAGGED RCE 12183

● SET LEAD AND TACK RCE 12183 IN T.C.

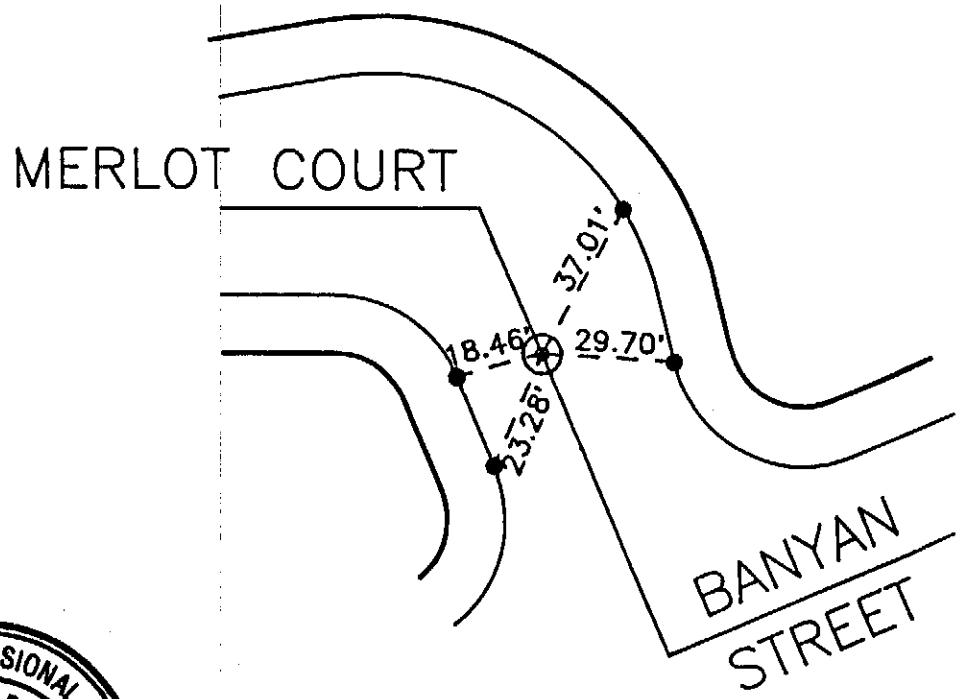

REGISTERED PROFESSIONAL ENGINEER
DWIGHT F. FRENCH
NO. 12183
Exp. 3/31/95
CIVIL
STATE OF CALIFORNIA

city of rancho cucamonga — street tie	TRACT 13117, BOOK 190, PAGES 1–5
Dwight French & Associates 706. N. Diamond Bar Blvd. Diamond Bar, Calif. 91765 (714) 860–3566	MERLOT COURT & BANYAN STREET
ENGR./L.S.	FIELD REVIEW ____ DATE ____
R.C.E./L.S. No. 12183 DATE ____	TIE BOOK 17 PAGE 16

SCALE 1" = 40'

LEGEND

⊙ SET 1" IRON PIPE TAGGED RCE 12183

● SET LEAD AND TACK RCE 12183 IN T.C.

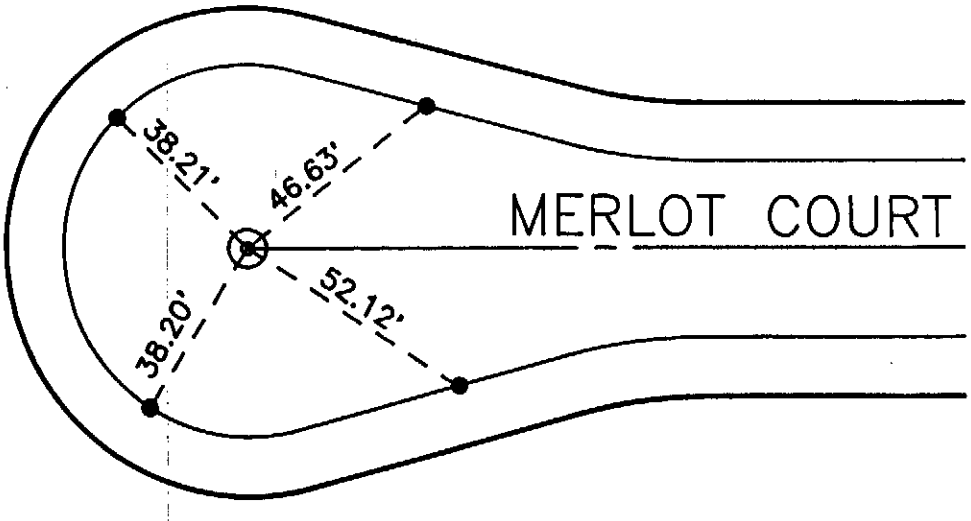

REGISTERED PROFESSIONAL ENGINEER
DWIGHT F. FRENCH
NO. 12183
Exp. 3/31/93
CIVIL
STATE OF CALIFORNIA

city of rancho cucamonga	street tie	TRACT 13117, BOOK 190, PAGES 1–5
Dwight French & Associates 706. N. Diamond Bar Blvd. Diamond Bar, Calif. 91765 (714) 860–3566		MERLOT COURT
ENGR./L.S.		FIELD REVIEW _____ DATE _____
R.C.E./L.S. No. 12183 DATE _____		TIE BOOK 17 PAGE 17

SCALE 1" = 40'

LEGEND

⊙ SET 1" IRON PIPE TAGGED RCE 12183

● SET LEAD AND TACK RCE 12183 IN T.C.

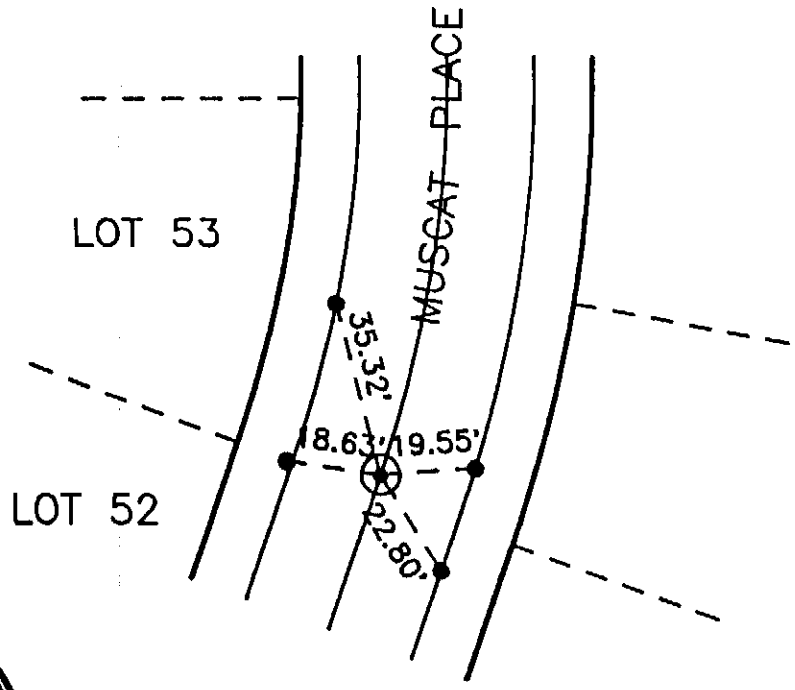

REGISTERED PROFESSIONAL ENGINEER
DWIGHT F. FRENCH
NO. 12183
Exp. 3/31/93
CIVIL
STATE OF CALIFORNIA

city of rancho cucamonga — street tie	TRACT 13117, BOOK 190, PAGES 1–5
Dwight French & Associates 706. N. Diamond Bar Blvd. Diamond Bar, Calif. 91765 (714) 860–3586	MUSCAT PLACE
ENGR./L.S.	FIELD REVIEW ____ DATE ____
R.C.E./L.S. No. 12183 DATE ____	TIE BOOK 17 PAGE 18

SCALE 1" = 40'

LEGEND

⊙ SET 1" IRON PIPE TAGGED RCE 12183

● SET LEAD AND TACK RCE 12183 IN T.C.

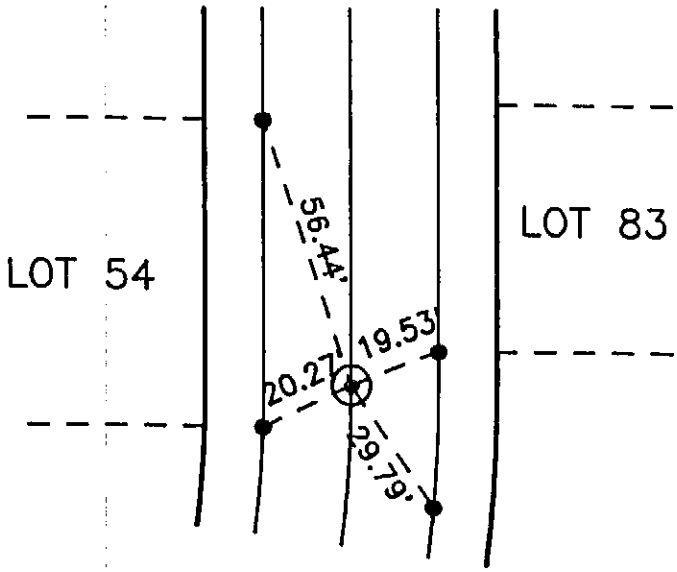

REGISTERED PROFESSIONAL ENGINEER
DWIGHT F. FRENCH
NO. 12183
Exp. 3/31/92
CIVIL
STATE OF CALIFORNIA

city of rancho cucamonga — street tie	TRACT 13117, BOOK 190, PAGES 1–5
Dwight French & Associates 706. N. Diamond Bar Blvd. Diamond Bar, Calif. 91765 (714) 860–3566	MUSCAT PLACE
ENGR./L.S.	FIELD REVIEW _____ DATE _____
R.C.E./L.S. No. 12183 DATE _____	TIE BOOK 17 PAGE 19

SCALE 1" = 40'

LEGEND

⊙ SET 1" IRON PIPE TAGGED RCE 12183

● SET LEAD AND TACK RCE 12183 IN T.C.

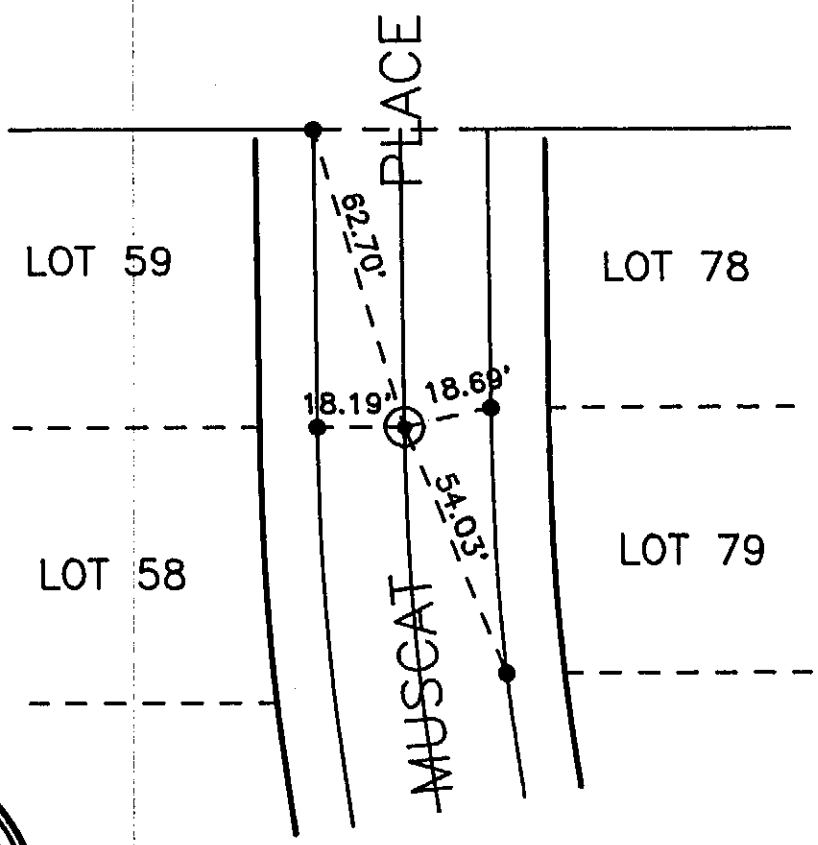

REGISTERED PROFESSIONAL ENGINEER
DWIGHT F. FRENCH
NO. 12183
Exp. 3/31/93
CIVIL
STATE OF CALIFORNIA

city of rancho cucamonga — street tie	TRACT 13117, BOOK 190, PAGES 1–5
Dwight French & Associates 706. N. Diamond Bar Blvd. Diamond Bar, Calif. 91765 (714) 860–3566	**MUSCAT PLACE**
ENGR./L.S.	FIELD REVIEW _____ DATE _____
R.C.E./L.S. No. 12183 DATE _____	TIE BOOK 17 PAGE 20

SCALE 1" = 40'

LEGEND

⊙ SET 1" IRON PIPE TAGGED RCE 12183

● SET LEAD AND TACK RCE 12183 IN T.C.

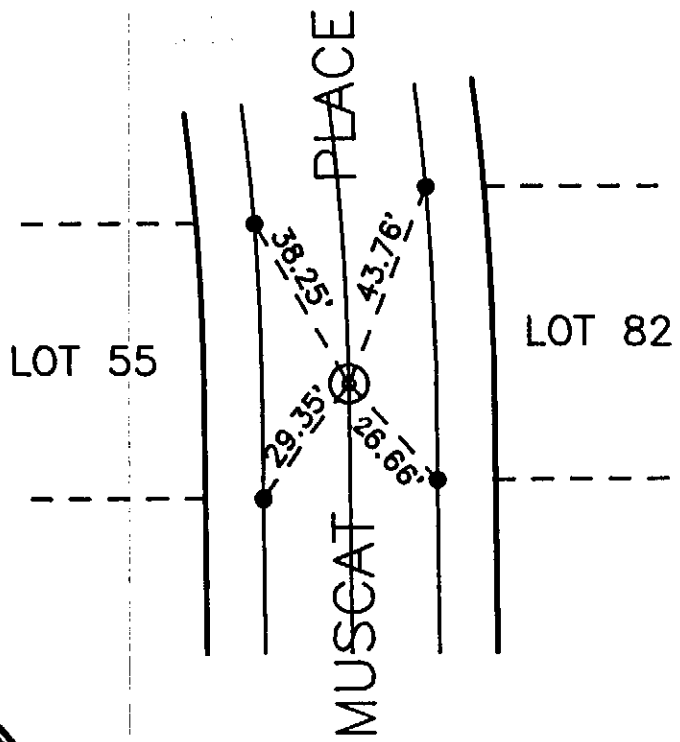

REGISTERED PROFESSIONAL ENGINEER
DWIGHT F. FRENCH
NO. 12183
Exp. 3/31/92
CIVIL
STATE OF CALIFORNIA

city of rancho cucamonga	street tie	TRACT 13117, BOOK 190, PAGES 1–5
Dwight French & Associates 706. N. Diamond Bar Blvd. Diamond Bar, Calif. 91765 (714) 860–3566		MUSCAT PLACE
ENGR./L.S.		FIELD REVIEW _____ DATE _____
R.C.E./L.S. No. 12183 DATE _____		TIE BOOK 17 PAGE 21

SCALE 1" = 40'

LEGEND

◎ SET 1" IRON PIPE TAGGED RCE 12183

● SET LEAD AND TACK RCE 12183 IN T.C.

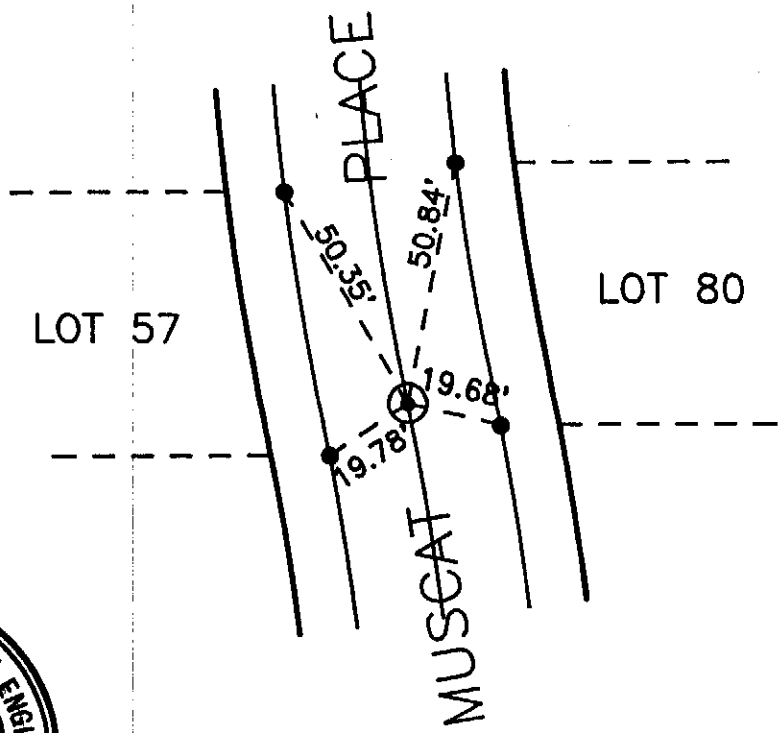

REGISTERED PROFESSIONAL ENGINEER
DWIGHT F. FRENCH
NO. 12183
Exp. 2/31/93
CIVIL
STATE OF CALIFORNIA

city of rancho cucamonga — street tie	TRACT 13117, BOOK 190, PAGES 1–5
Dwight French & Associates 706. N. Diamond Bar Blvd. Diamond Bar, Calif. 91765 (714) 860–3566	**MUSCAT PLACE**
ENGR./L.S.	FIELD REVIEW _____ DATE _____
R.C.E./L.S. No. 12183 DATE _____	TIE BOOK 17 PAGE 22

SCALE 1" = 40'

LEGEND

⊙ SET 1" IRON PIPE TAGGED RCE 12183

● SET LEAD AND TACK RCE 12183 IN T.C.

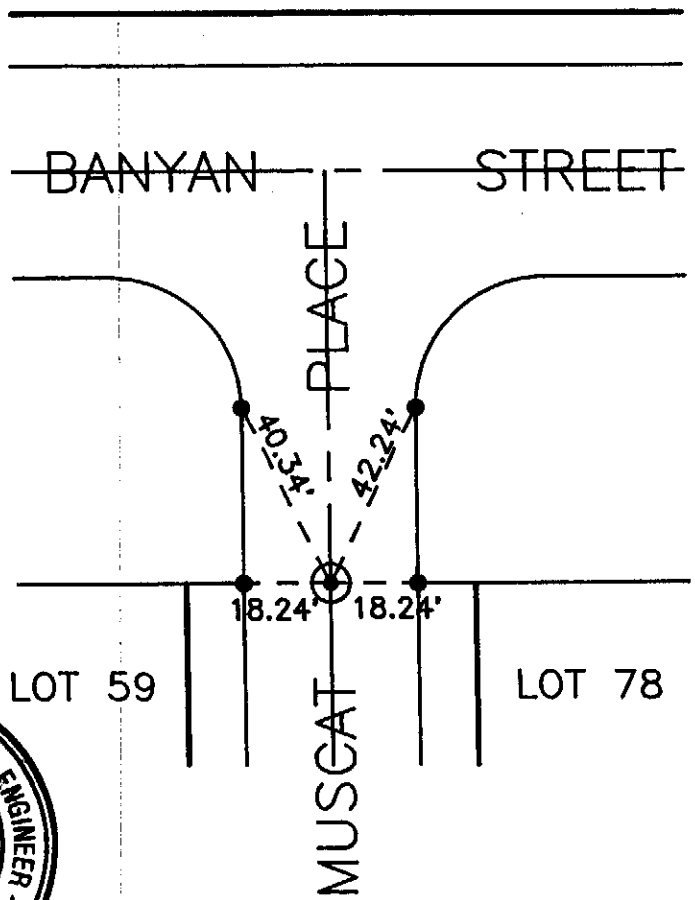

REGISTERED PROFESSIONAL ENGINEER
DWIGHT F. FRENCH
NO. 12183
Exp. 3/31/93
CIVIL
STATE OF CALIFORNIA

city of rancho cucamonga — street tie	TRACT 13117, BOOK 190, PAGES 1–5
Dwight French & Associates 706. N. Diamond Bar Blvd. Diamond Bar, Calif. 91765 (714) 860–3566	**MUSCAT PLACE**
ENGR./L.S.	FIELD REVIEW _____ DATE _____
R.C.E./L.S. No. 12183 DATE _____	TIE BOOK 17 PAGE 23

SCALE 1" = 40'

LEGEND

◎ SET 1" IRON PIPE TAGGED RCE 12183

● SET LEAD AND TACK RCE 12183 IN T.C.

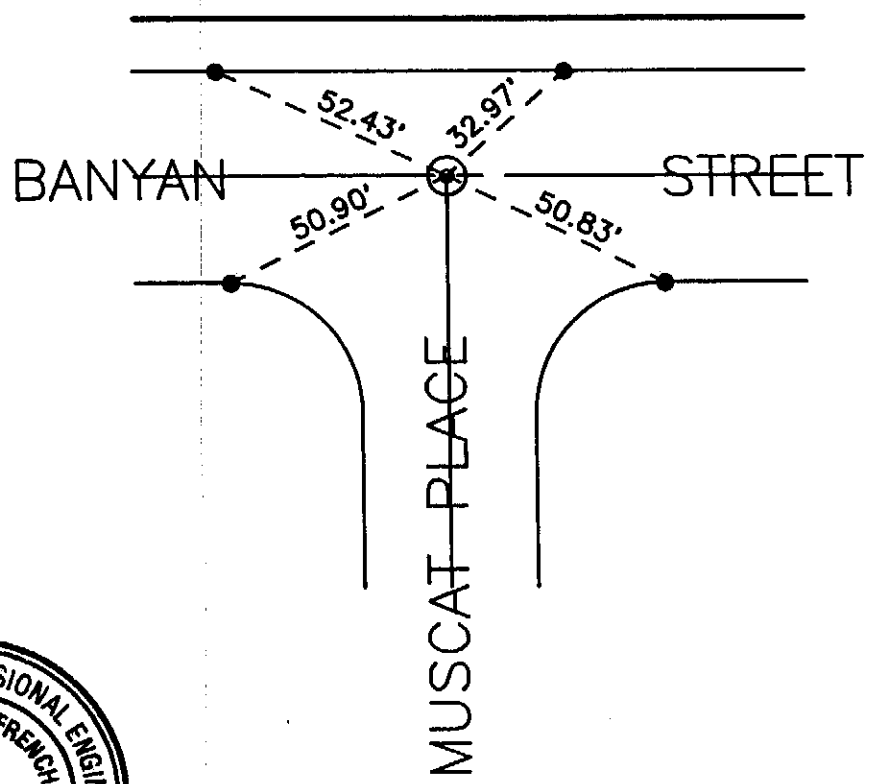

REGISTERED PROFESSIONAL ENGINEER
DWIGHT F. FRENCH
NO. 12183
Exp. 3/31/93
CIVIL
STATE OF CALIFORNIA

city of rancho cucamonga — street tie	TRACT 13117, BOOK 190, PAGES 1–5
Dwight French & Associates 706. N. Diamond Bar Blvd. Diamond Bar, Calif. 91765 (714) 860–3566	**MUSCAT PLACE AND BANYAN STREET**
ENGR./L.S.	FIELD REVIEW _____ DATE _____
R.C.E./L.S. No. 12183 DATE _____	TIE BOOK 17 PAGE 24

SCALE 1" = 40'

LEGEND

⊙ SET 1" IRON PIPE TAGGED RCE 12183

● SET LEAD AND TACK RCE 12183 IN T.C.

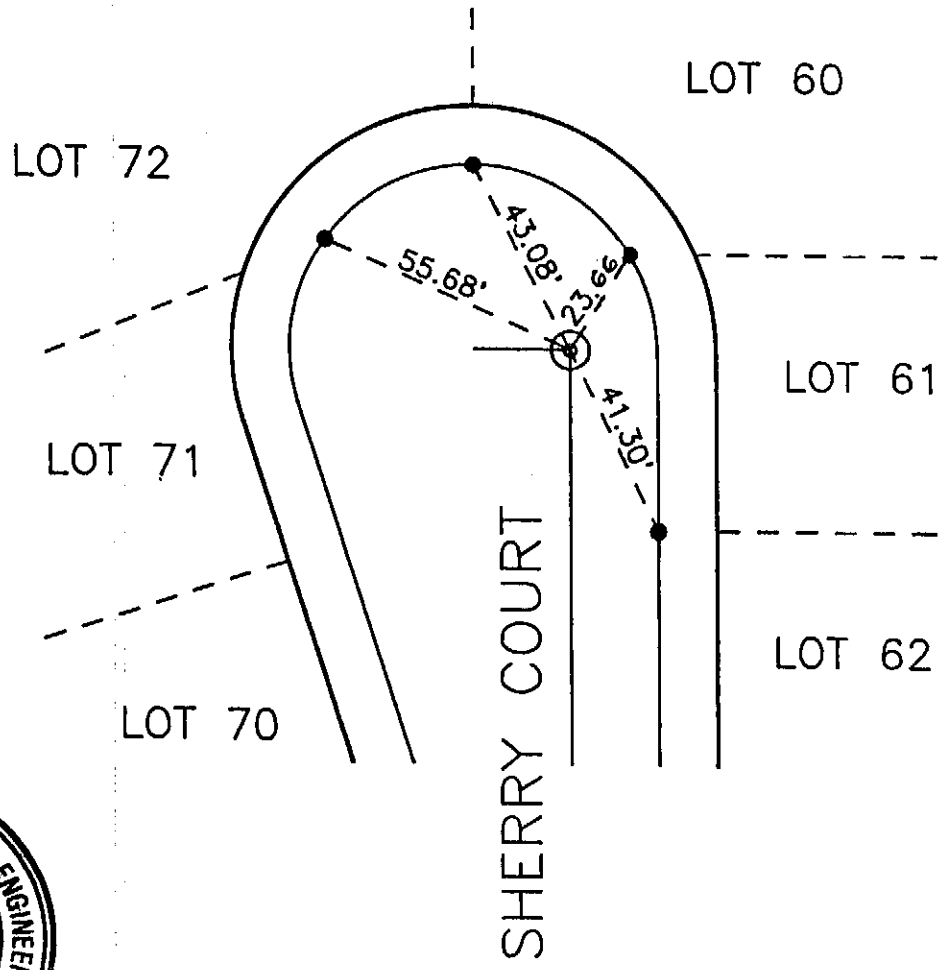

REGISTERED PROFESSIONAL ENGINEER
DWIGHT F. FRENCH
NO. 12183
Exp. 12/92
CIVIL
STATE OF CALIFORNIA

city of rancho cucamonga — street tie	TRACT 13117, BOOK 190, PAGES 1–5
Dwight French & Associates 706. N. Diamond Bar Blvd. Diamond Bar, Calif. 91765 (714) 860–3566	SHERRY COURT
ENGR./L.S.	FIELD REVIEW ____ DATE ____
R.C.E./L.S. No. 12183 DATE ____	TIE BOOK 17 PAGE 25

SCALE 1" = 40'

LEGEND

⊙ SET 1" IRON PIPE TAGGED RCE 12183

● SET LEAD AND TACK RCE 12183 IN T.C.

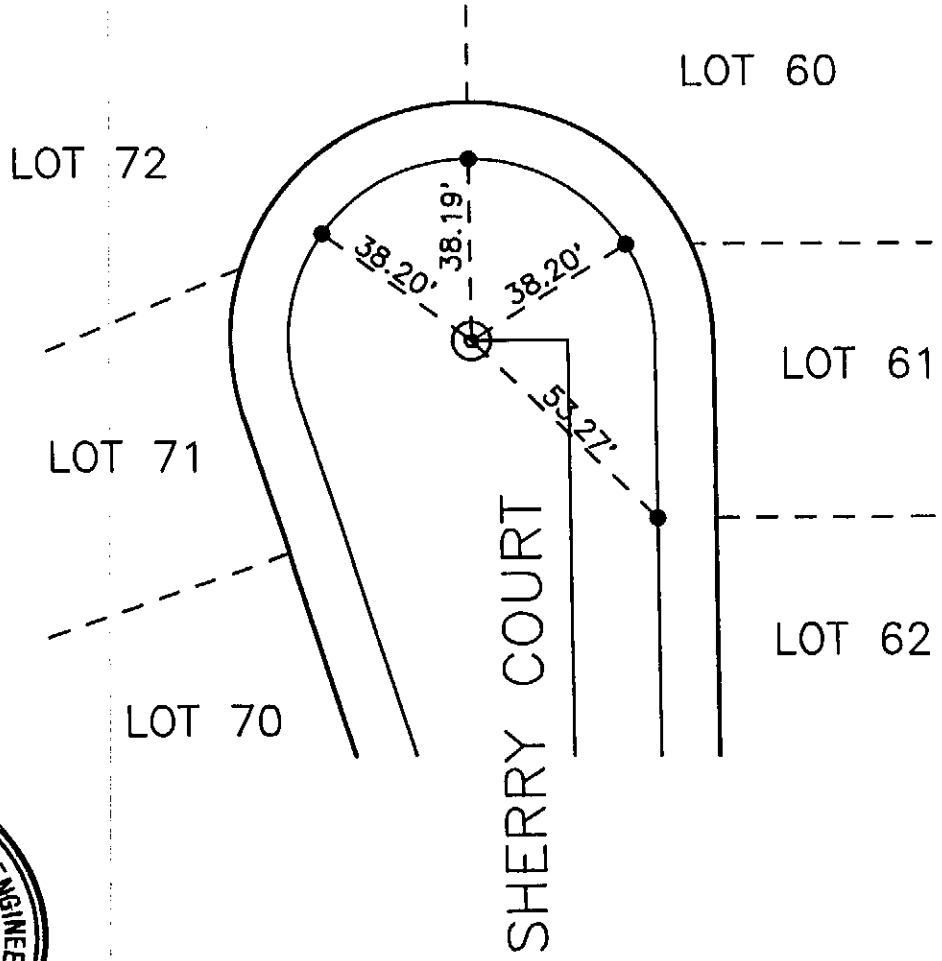

REGISTERED PROFESSIONAL ENGINEER
DWIGHT F. FRENCH
NO. 12183
Exp. 3/31/93
CIVIL
STATE OF CALIFORNIA

city of rancho cucamonga — street tie	TRACT 13117, BOOK 190, PAGES 1–5
Dwight French & Associates 706. N. Diamond Bar Blvd. Diamond Bar, Calif. 91765 (714) 860–3566	SHERRY COURT
ENGR./L.S.	FIELD REVIEW _____ DATE _____
R.C.E./L.S. No. 12183 DATE _____	TIE BOOK 17 PAGE 26

SCALE 1" = 40'

LEGEND

⊙ SET 1" IRON PIPE TAGGED RCE 12183

● SET LEAD AND TACK RCE 12183 IN T.C.

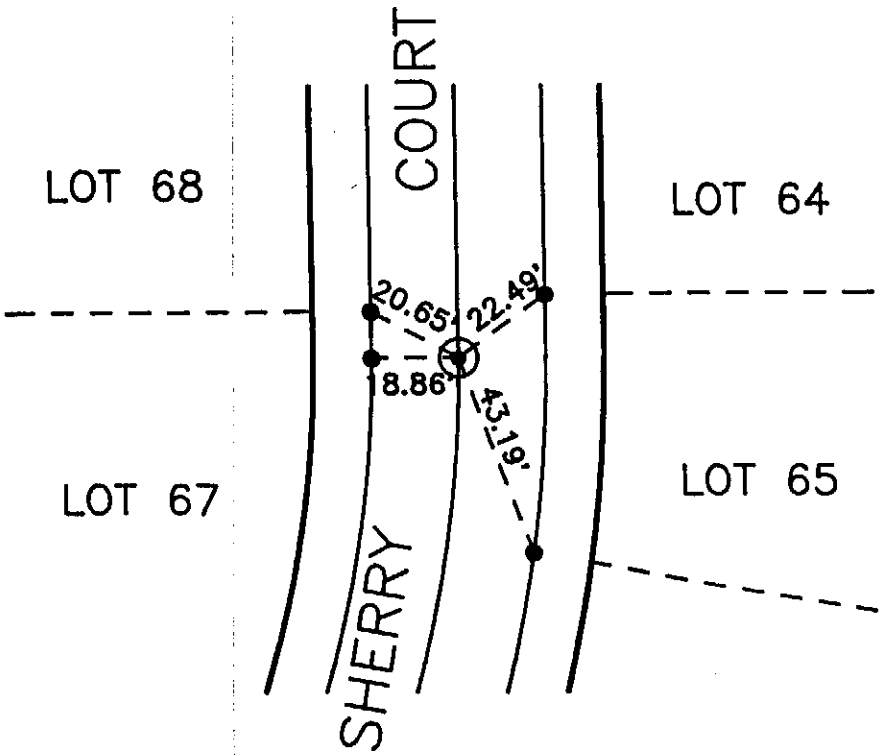

REGISTERED PROFESSIONAL ENGINEER
DWIGHT F. FRENCH
NO. 12183
Exp. 3/31/93
CIVIL
STATE OF CALIFORNIA

city of rancho cucamonga — street tie	TRACT 13117, BOOK 190, PAGES 1–5
Dwight French & Associates 706. N. Diamond Bar Blvd. Diamond Bar, Calif. 91765 (714) 860–3566	SHERRY COURT
ENGR./L.S.	FIELD REVIEW _____ DATE _____
R.C.E./L.S. No. 12183 DATE _____	TIE BOOK 17 PAGE 27

SCALE 1" = 40'

LEGEND

◎ SET 1" IRON PIPE TAGGED RCE 12183

● SET LEAD AND TACK RCE 12183 IN T.C.

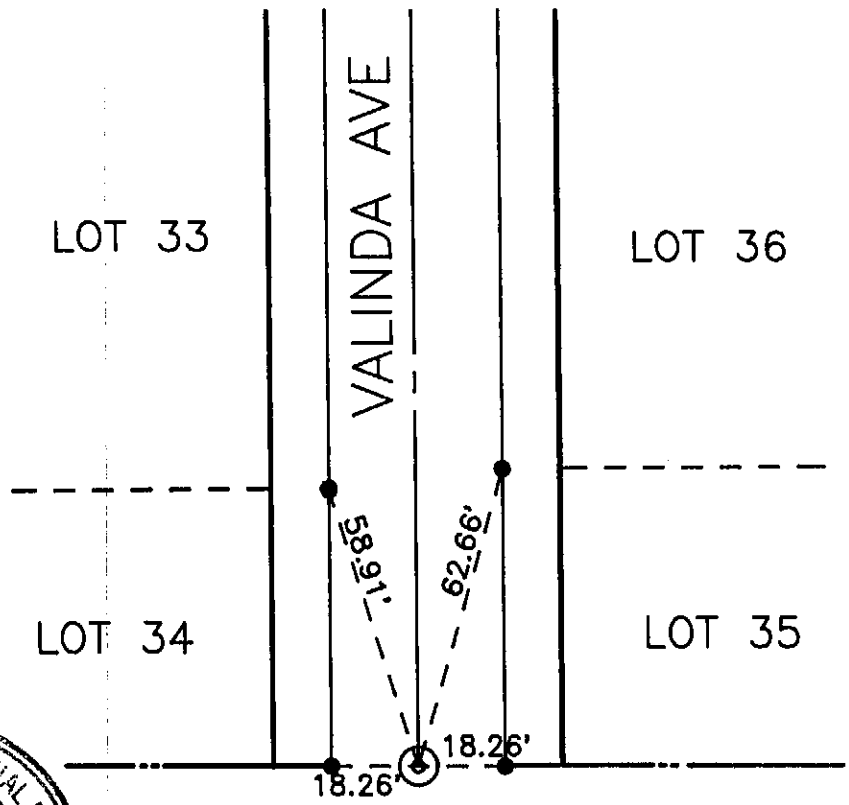

REGISTERED PROFESSIONAL ENGINEER
DWIGHT F. FRENCH
NO. 12183
Exp. 3/31/93
CIVIL
STATE OF CALIFORNIA

city of rancho cucamonga — street tie	TRACT 13117, BOOK 190, PAGES 1–5
Dwight French & Associates 706. N. Diamond Bar Blvd. Diamond Bar, Calif. 91765 (714) 860–3566	**VALINDA AVENUE**
ENGR./L.S.	FIELD REVIEW _____ DATE _____
R.C.E./L.S. No. 12183 DATE _____	TIE BOOK 17 PAGE 28

SCALE 1" = 40'

LEGEND

⊙ SET 1" IRON PIPE TAGGED RCE 12183

● SET LEAD AND TACK RCE 12183 IN T.C.

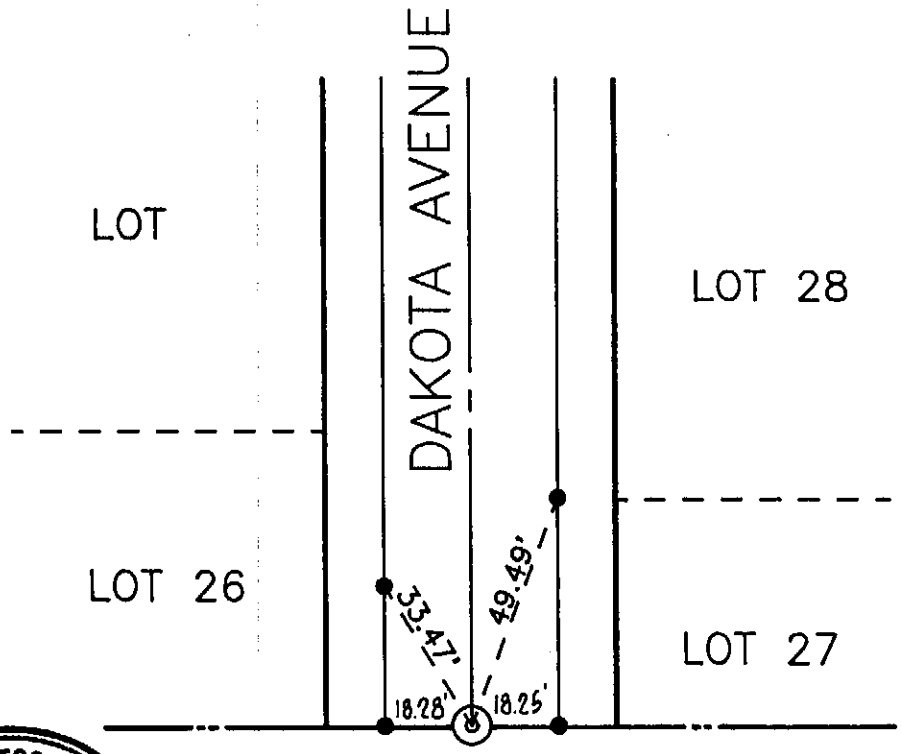

REGISTERED PROFESSIONAL ENGINEER
DWIGHT F. FRENCH
NO. 12183
Exp. 3/31/93
CIVIL
STATE OF CALIFORNIA

city of rancho cucamonga — street tie	TRACT 13117, BOOK 190, PAGES 1–5
Dwight French & Associates 706. N. Diamond Bar Blvd. Diamond Bar, Calif. 91765 (714) 860–3566	**DAKOTA AVENUE**
ENGR./L.S.	FIELD REVIEW _____ DATE _____
R.C.E./L.S. No. 12183 DATE _____	TIE BOOK 17 PAGE 29

SCALE 1" = 40'

LEGEND

⊙ SET 1" IRON PIPE TAGGED RCE 12183

● SET LEAD AND TACK RCE 12183 IN T.C.

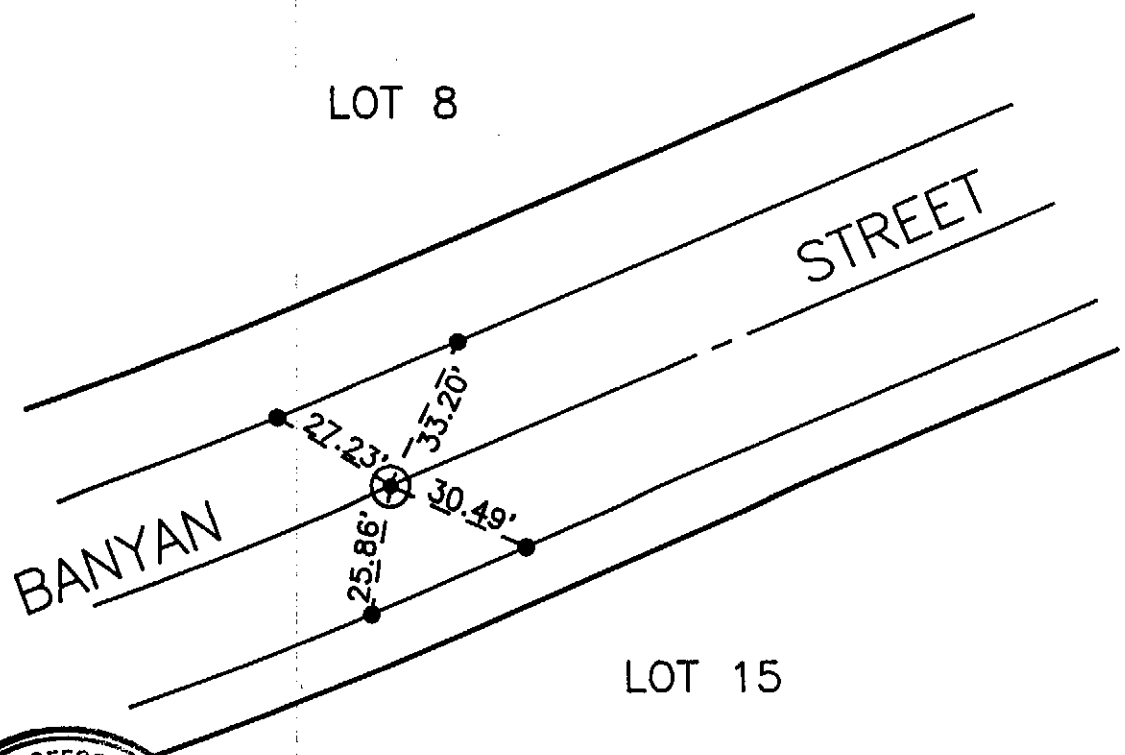

REGISTERED PROFESSIONAL ENGINEER
DWIGHT F. FRENCH
NO. 12183
Exp. 3/31/93
CIVIL
STATE OF CALIFORNIA

city of rancho cucamonga — street tie	TRACT 13117, BOOK 190, PAGES 1–5
Dwight French & Associates 706. N. Diamond Bar Blvd. Diamond Bar, Calif. 91765 (714) 860–3566	BANYAN STREET
ENGR./L.S.	FIELD REVIEW _____ DATE _____
R.C.E./L.S. No. 12183 DATE _____	TIE BOOK 17 PAGE 30

SCALE 1" = 40'

LEGEND

⊙ SET 1" IRON PIPE TAGGED RCE 12183

● SET LEAD AND TACK RCE 12183 IN T.C.

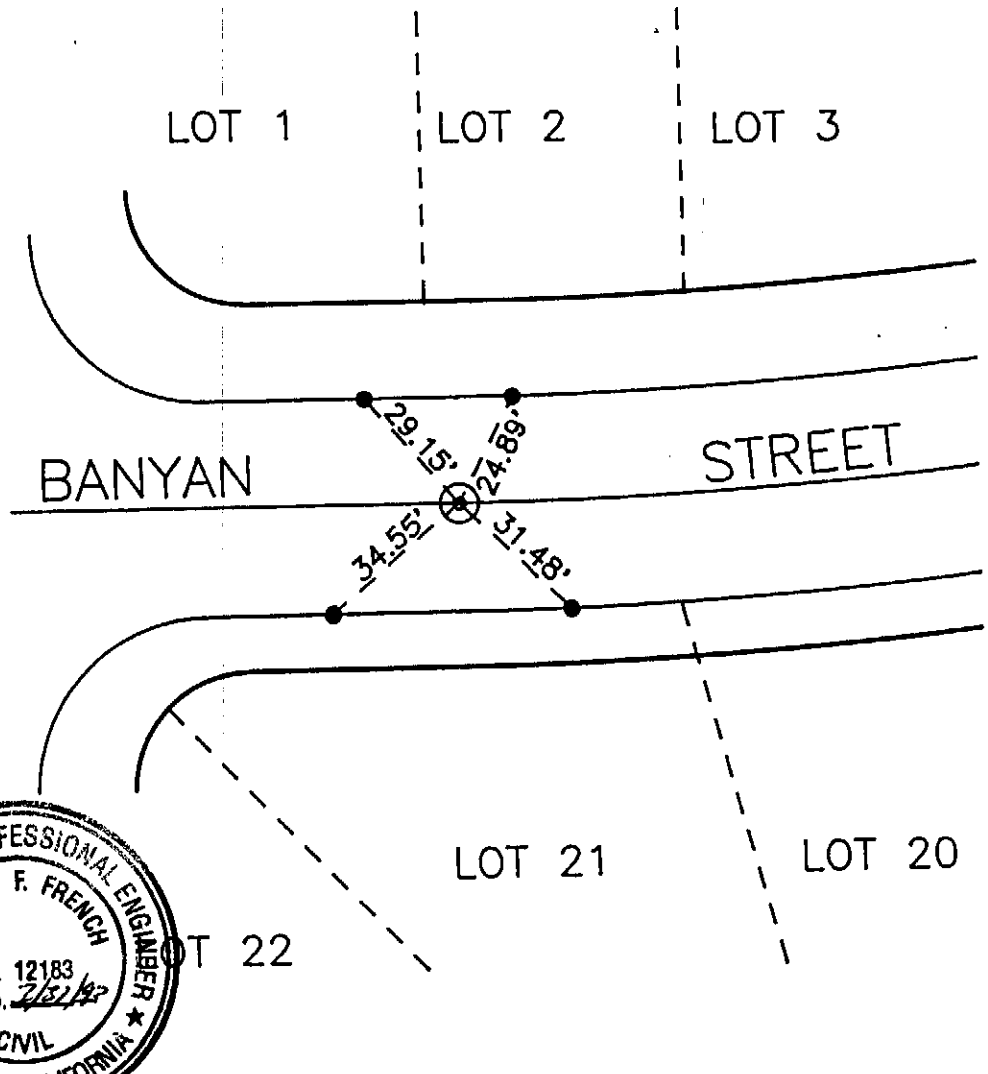

REGISTERED PROFESSIONAL ENGINEER
DWIGHT F. FRENCH
NO. 12183
Exp. 2/31/92
CIVIL
STATE OF CALIFORNIA

city of rancho cucamonga — street tie	TRACT 13117, BOOK 190, PAGES 1–5
Dwight French & Associates 706. N. Diamond Bar Blvd. Diamond Bar, Calif. 91765 (714) 860–3566	BANYAN STREET
ENGR./L.S.	FIELD REVIEW _____ DATE _____
R.C.E./L.S. No. 12183 DATE _____	TIE BOOK 17 PAGE 31

SCALE 1" = 40'

LEGEND

⊙ SET 1" IRON PIPE TAGGED RCE 12183

● SET LEAD AND TACK RCE 12183 IN T.C.

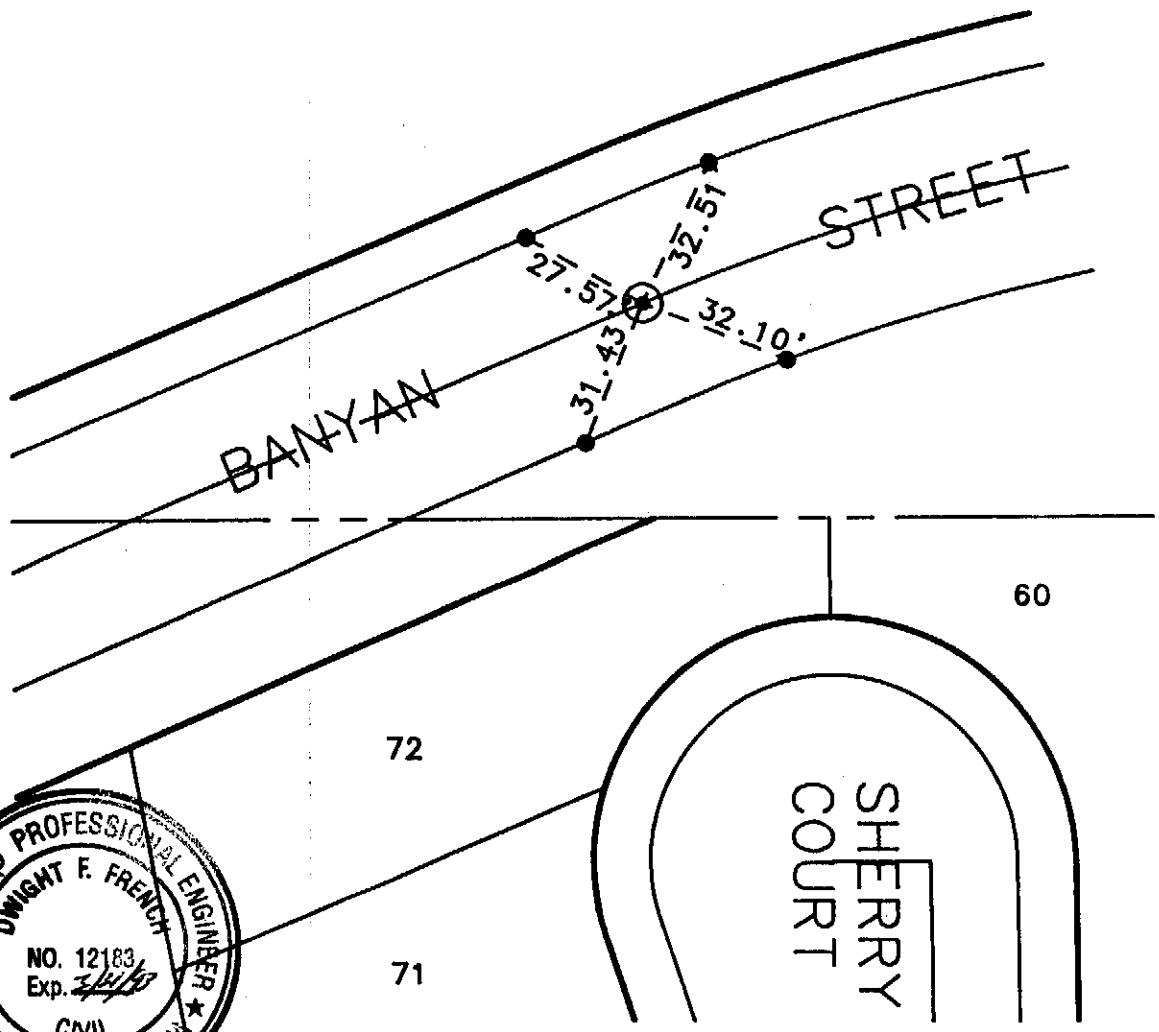

REGISTERED PROFESSIONAL ENGINEER
DWIGHT F. FRENCH
NO. 12183
Exp. 3/31/93
CIVIL
STATE OF CALIFORNIA

city of rancho cucamonga — street tie	TRACT 13117, BOOK 190, PAGES 1–5
Dwight French & Associates 706. N. Diamond Bar Blvd. Diamond Bar, Calif. 91765 (714) 860-3566	BANYAN STREET
ENGR./L.S.	FIELD REVIEW _____ DATE _____
R.C.E./L.S. No. 12183 DATE _____	TIE BOOK 17 PAGE 32

SCALE 1" = 40'

LEGEND

⊙ SET 1" IRON PIPE TAGGED RCE 12183

● SET LEAD AND TACK RCE 12183 IN T.C.

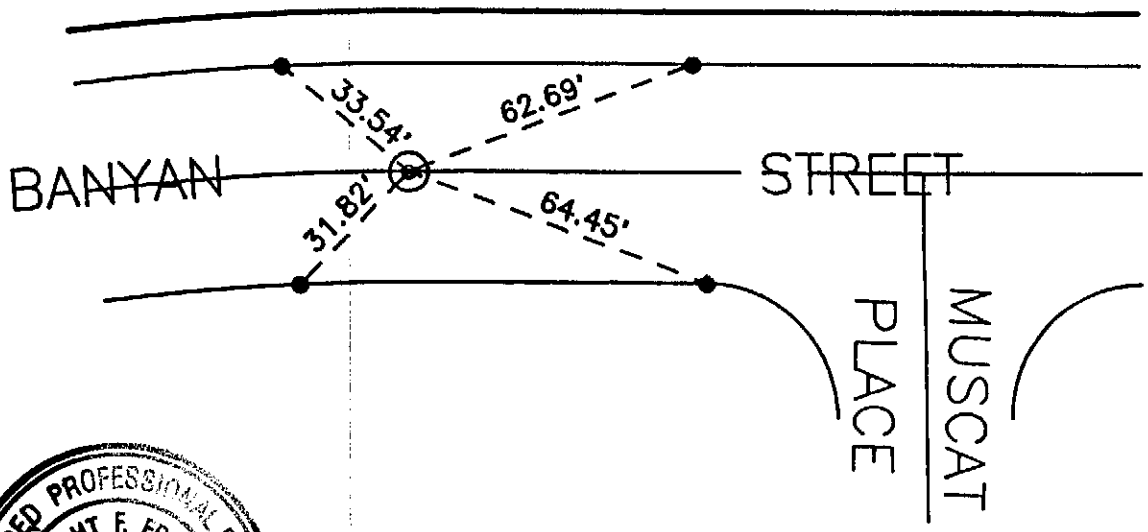

REGISTERED PROFESSIONAL ENGINEER
DWIGHT F. FRENCH
NO. 12183
Exp. 3/31/92
CIVIL
STATE OF CALIFORNIA

city of rancho cucamonga — street tie	TRACT 13117, BOOK 190, PAGES 1–5
Dwight French & Associates 706. N. Diamond Bar Blvd. Diamond Bar, Calif. 91765 (714) 860–3566	BANYAN STREET
ENGR./L.S.	FIELD REVIEW ____ DATE ____
R.C.E./L.S. No. 12183 DATE ____	TIE BOOK 17 PAGE 33

SCALE 1" = 40'

LEGEND

⊙ SET 1" IRON PIPE TAGGED RCE 12183

● SET LEAD AND TACK RCE 12183 IN T.C.

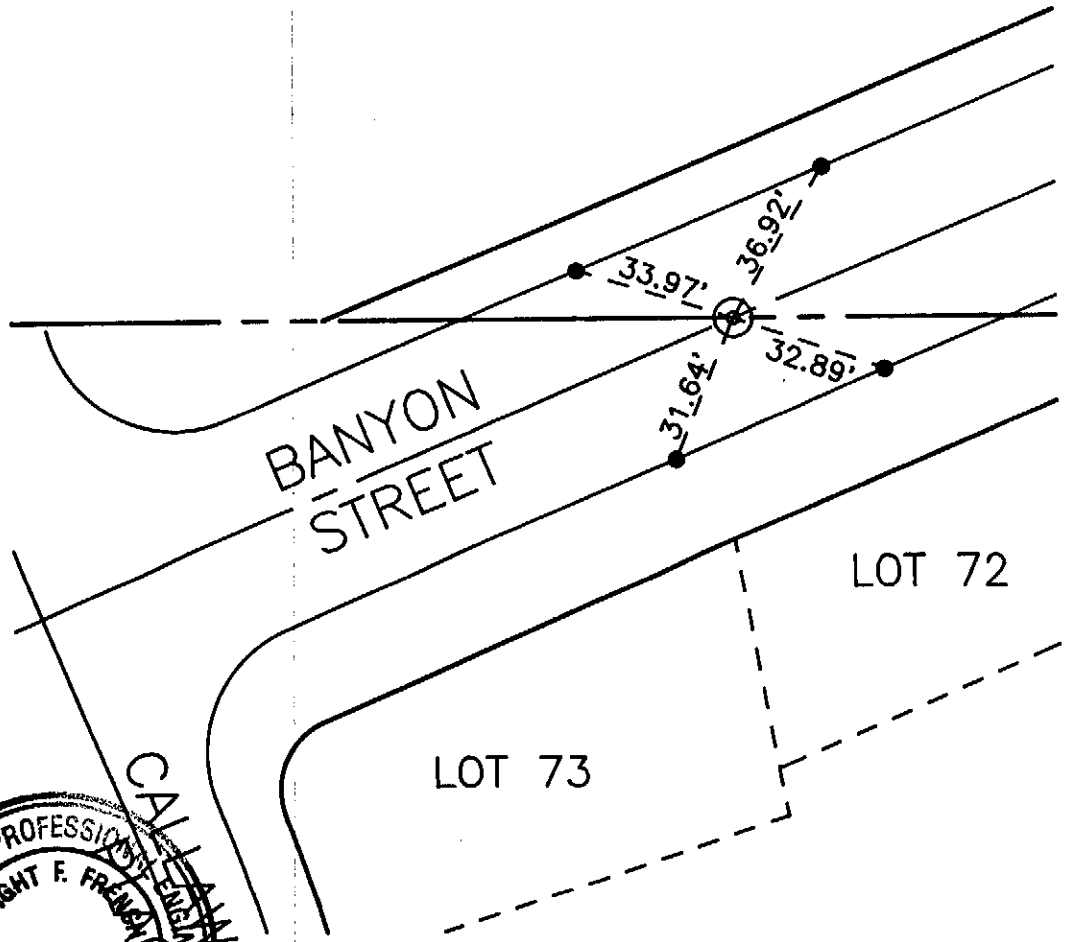

REGISTERED PROFESSIONAL ENGINEER
DWIGHT F. FRENCH
NO. 12183
Exp. 3/31/98
CIVIL
STATE OF CALIFORNIA

city of rancho cucamonga — street tie	TRACT 13117, BOOK 190, PAGES 1–5
Dwight French & Associates 706. N. Diamond Bar Blvd. Diamond Bar, Calif. 91765 (714) 860–3566	BANYAN STREET
ENGR./L.S.	FIELD REVIEW ____ DATE ____
R.C.E./L.S. No. 12183 DATE ____	TIE BOOK 17 PAGE 34

SCALE 1" = 40'

LEGEND

⊙ SET 1" IRON PIPE TAGGED RCE 12183

● SET LEAD AND TACK RCE 12183 IN T.C.

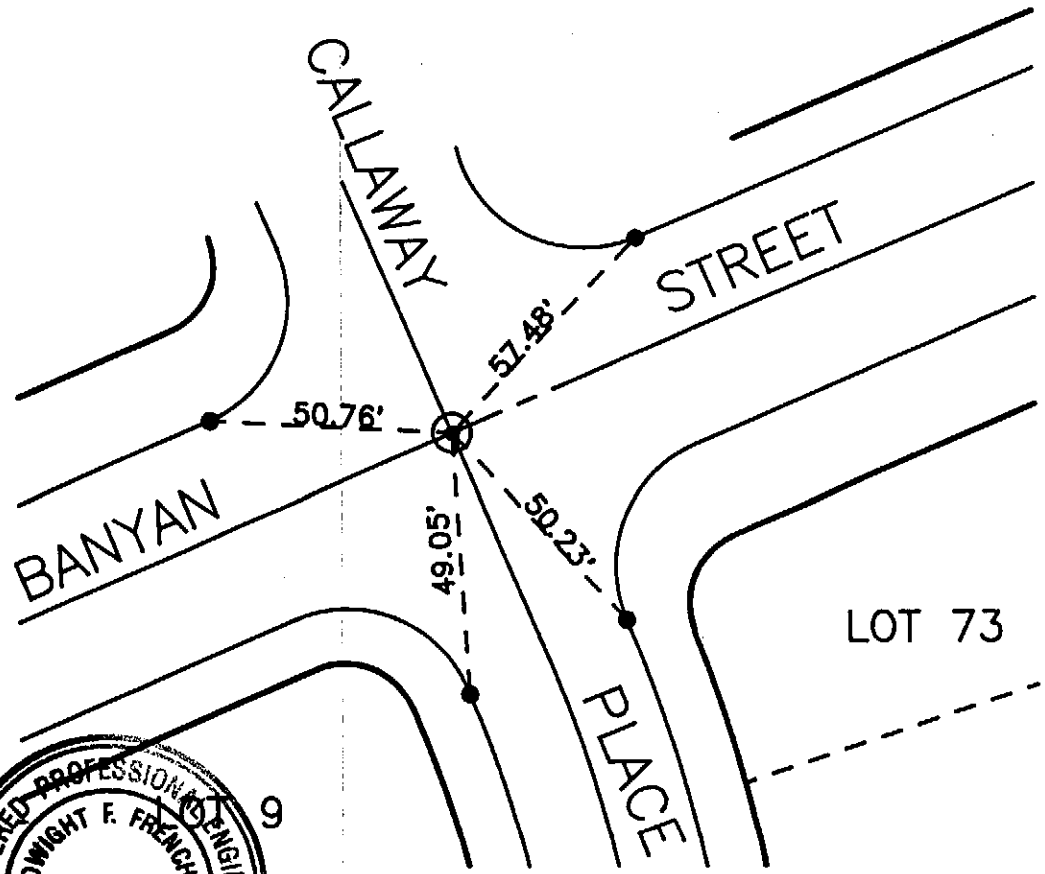

REGISTERED PROFESSIONAL ENGINEER
DWIGHT F. FRENCH
NO. 12183
Exp. 3/31/95
CIVIL
STATE OF CALIFORNIA

city of rancho cucamonga — street tie	TRACT 13117, BOOK 190, PAGES 1–5
Dwight French & Associates 706. N. Diamond Bar Blvd. Diamond Bar, Calif. 91765 (714) 860–3566	**BANYAN STREET AND CALLAWAY PLACE**
ENGR./L.S.	FIELD REVIEW _____ DATE _____
R.C.E./L.S. No. 12183 DATE _____	TIE BOOK 17 PAGE 35

SCALE 1" = 40'

LEGEND

⊙ SET 1" IRON PIPE TAGGED RCE 12183

● SET LEAD AND TACK RCE 12183 IN T.C.

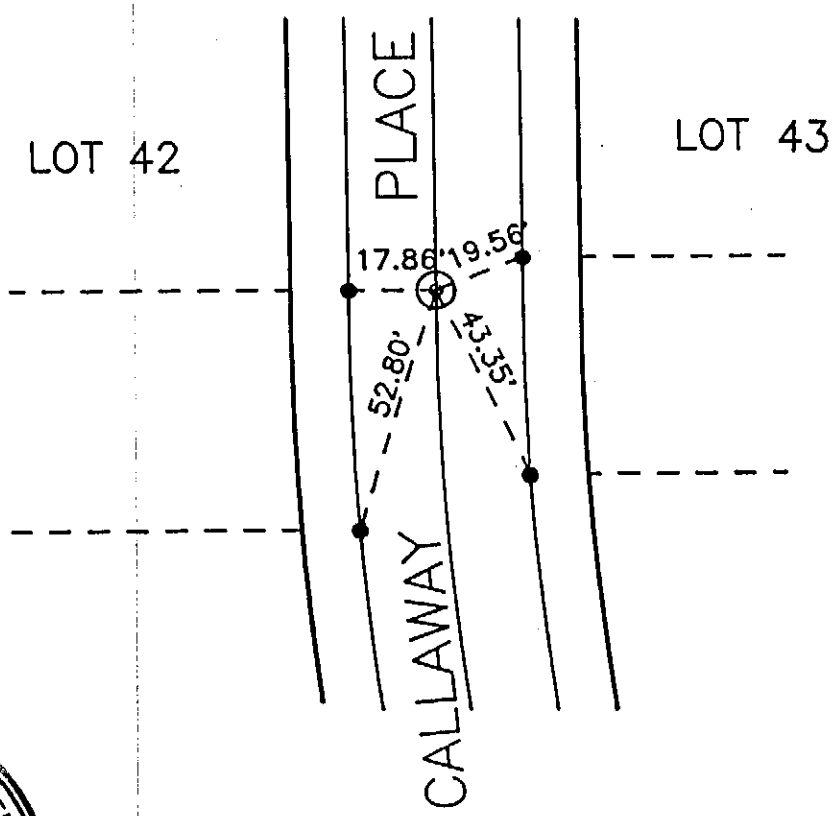

REGISTERED PROFESSIONAL ENGINEER
DWIGHT F. FRENCH
NO. 12183
Exp. 3/31/93
CIVIL
STATE OF CALIFORNIA

city of rancho cucamonga — street tie	TRACT 13117, BOOK 190, PAGES 1–5
Dwight French & Associates 706. N. Diamond Bar Blvd. Diamond Bar, Calif. 91765 (714) 860–3566	CALLAWAY PLACE
ENGR./L.S.	FIELD REVIEW _____ DATE _____
R.C.E./L.S. No. 12183 DATE _____	TIE BOOK 17 PAGE 36

SCALE 1" = 40'

LEGEND

⊙ SET 1" IRON PIPE TAGGED RCE 12183

● SET LEAD AND TACK RCE 12183 IN T.C.

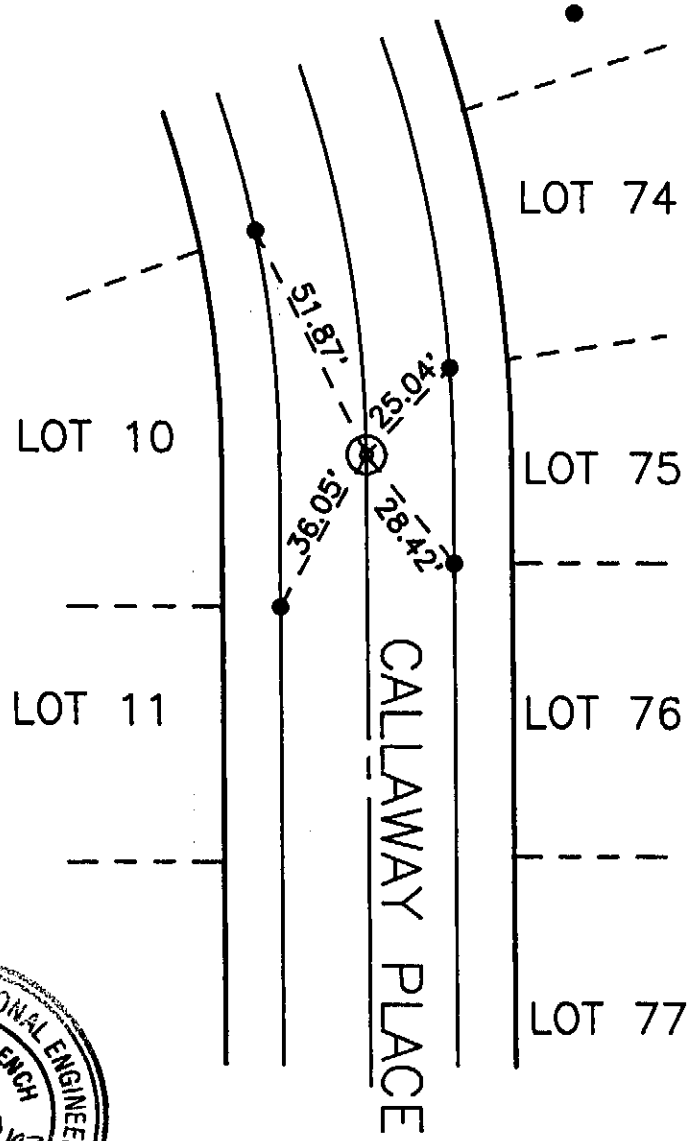

REGISTERED PROFESSIONAL ENGINEER
DWIGHT F. FRENCH
NO. 12183
Exp. 3/31/93
CIVIL
STATE OF CALIFORNIA

city of rancho cucamonga — street tie	TRACT 13117, BOOK 190, PAGES 1–5
Dwight French & Associates 706. N. Diamond Bar Blvd. Diamond Bar, Calif. 91765 (714) 860–3566	CALLAWAY PLACE
ENGR./L.S.	FIELD REVIEW _____ DATE _____
R.C.E./L.S. No. 12183 DATE _____	TIE BOOK 17 PAGE 37

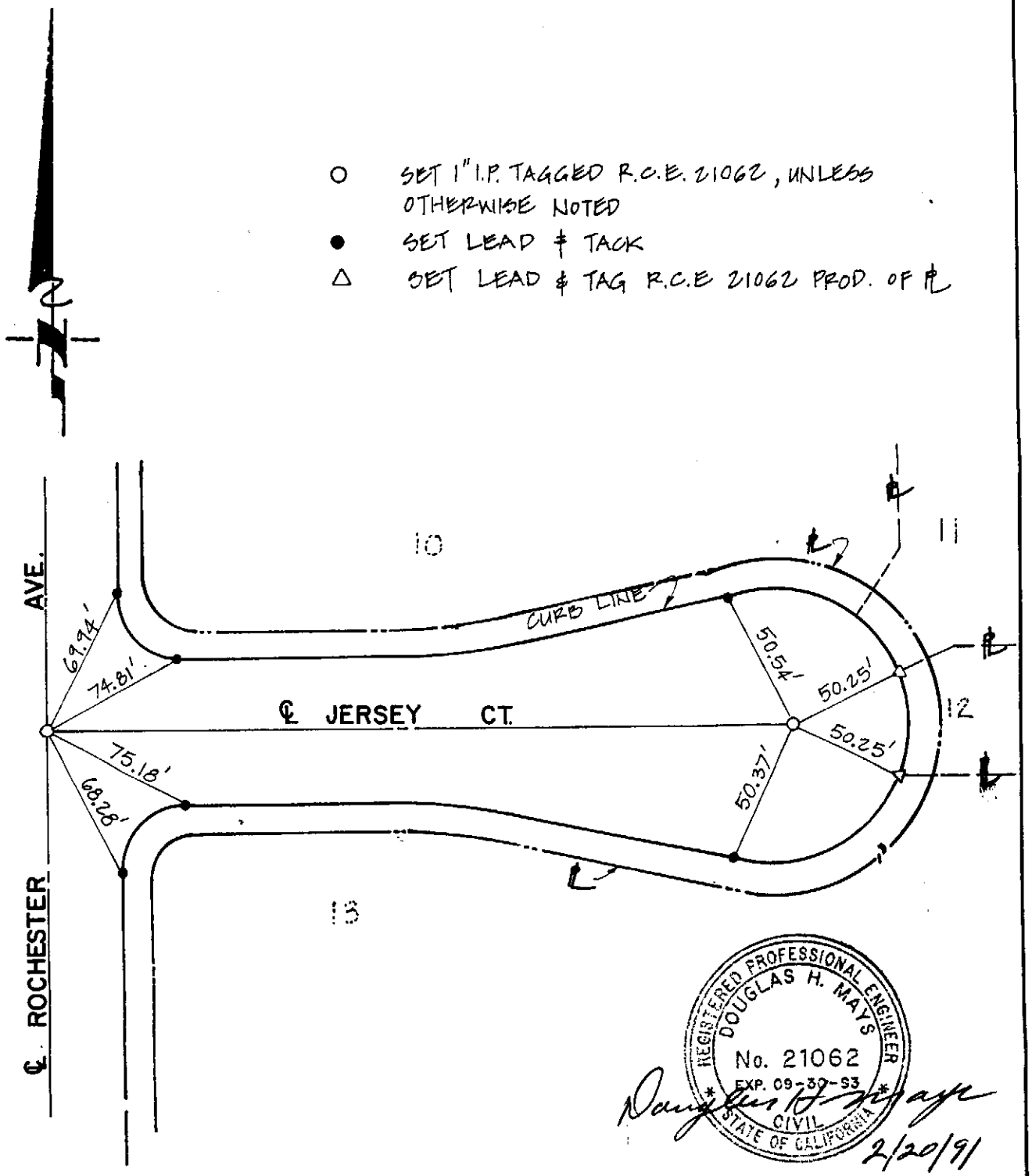

CITY OF RANCHO CUCAMONGA — STREET TIES	PARCEL MAP NO. 10782
LDKING L.D. KING, INC. 517 N. EUCLID AVENUE ONTARIO, CALIF. (714) 988-5492	**JERSEY CT. AT ROCHESTER AVE.**
ENGR. Douglas H. Mays	FIELD REVIEW _____ DATE _____
R.C.E. NO. 21062 DATE 2/20/91	TIE BOOK 17 PAGE 38

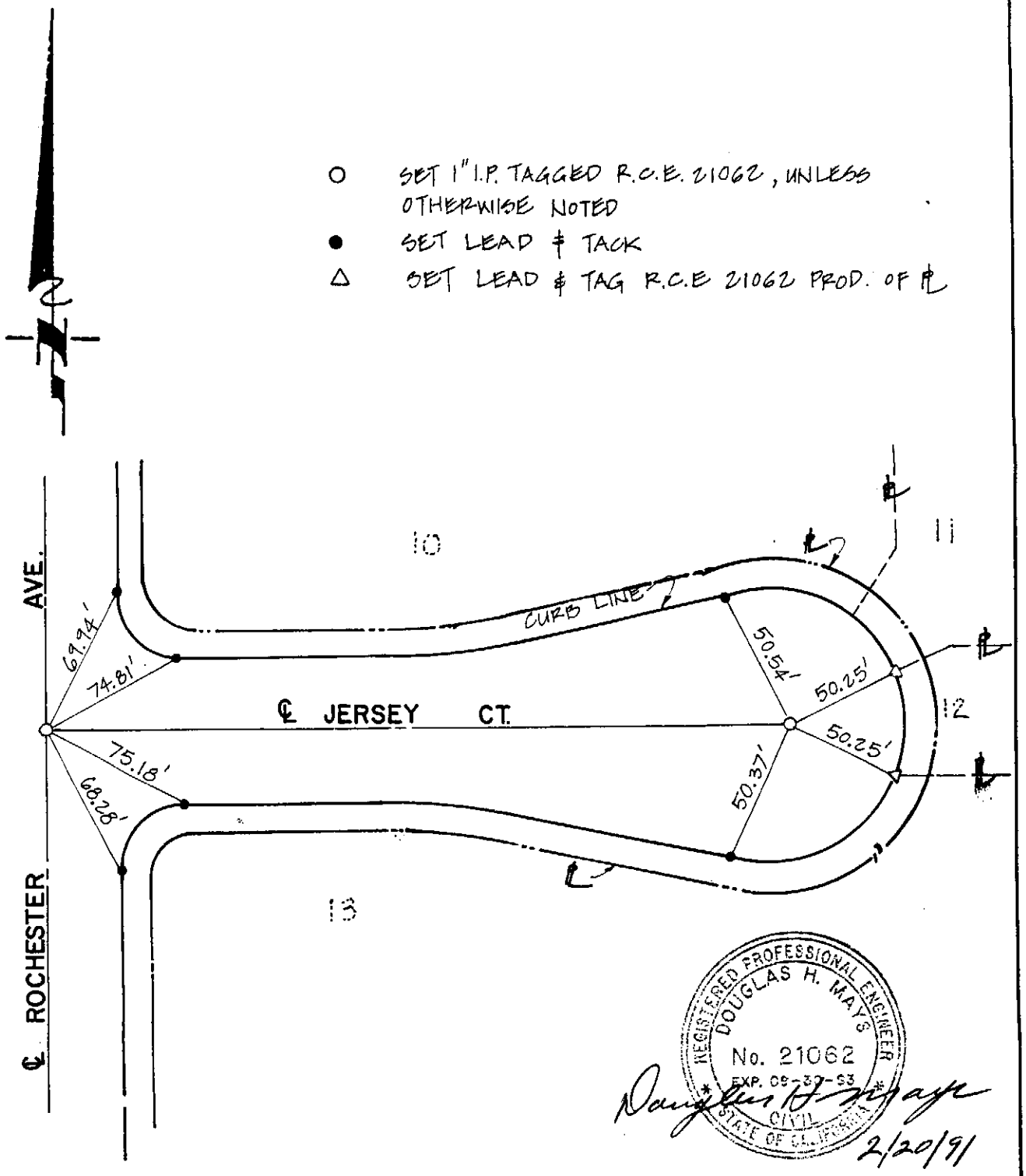

REGISTERED PROFESSIONAL ENGINEER
DOUGLAS H. MAYS
No. 21062
EXP. 09-30-93
CIVIL
STATE OF CALIFORNIA

Douglas H. Mays
2/20/91

CITY OF RANCHO CUCAMONGA — STREET TIES	PARCEL MAP NO. 10782
LDKING L.D. KING, INC. 517 N. EUCLID AVENUE ONTARIO, CALIF. (714) 988-5492	**JERSEY CT. AT ROCHESTER AVE.**
ENGR. Douglas H. Mays	FIELD REVIEW _____ DATE _____
R.C.E. NO. 21062 DATE 2/20/91	TIE BOOK 17 PAGE 39

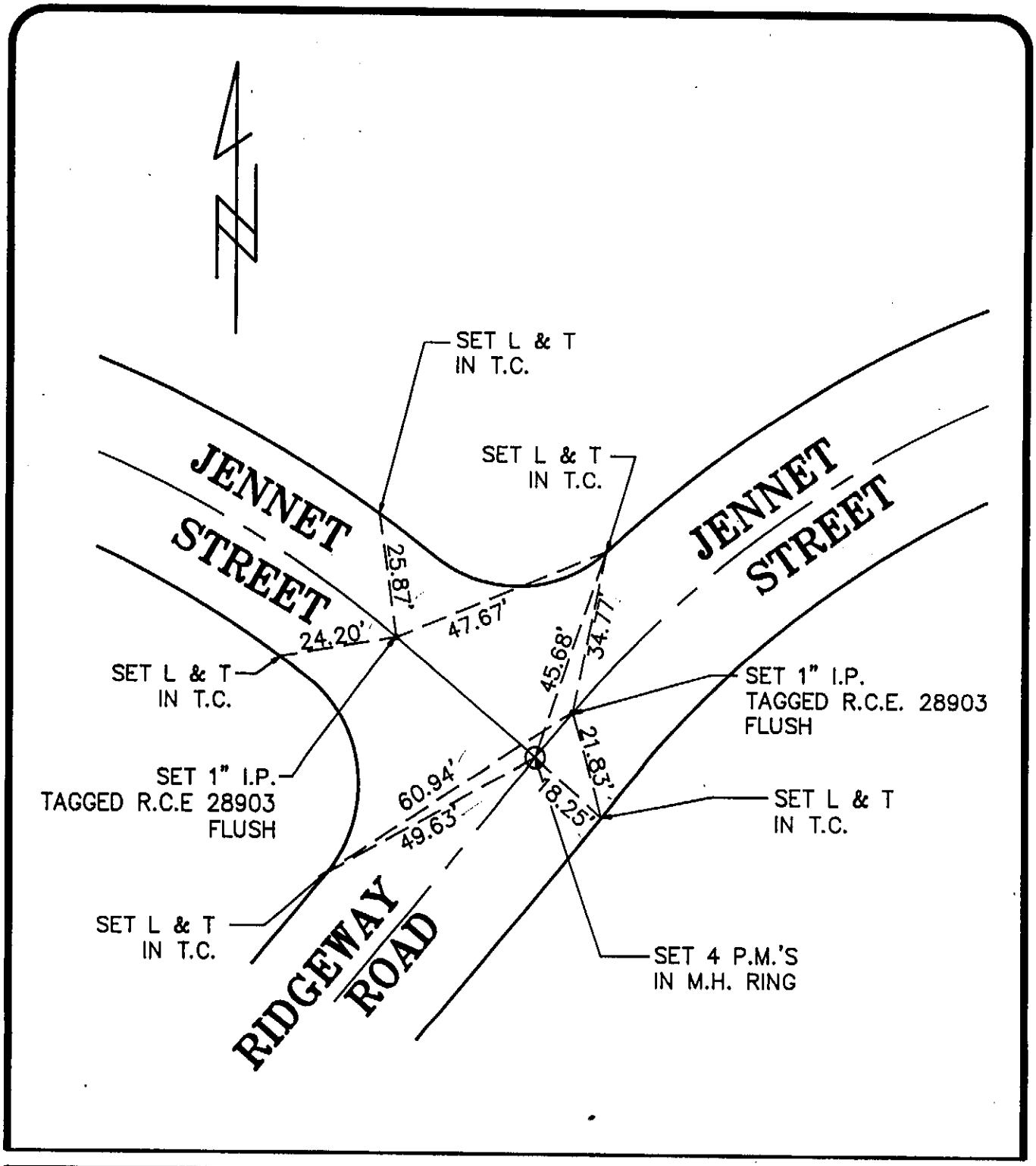

city of rancho cucamonga — STREET TIE	
THE ALTURAS COMPANY 138 S. GLENDORA AVENUE WEST COVINA, CA. 91790 TEL. NO. (818) 917-8282	JENNET STREET AND RIDGEWAY ROAD INTERSECTION
ENGR./L.S. CHRIS PHILIPPS ALTURAS	FIELD REVIEW _____ DATE _____
R.C.E./L.S. NO. 28093 DATE _____	TIE REVIEW 17 PAGE 40

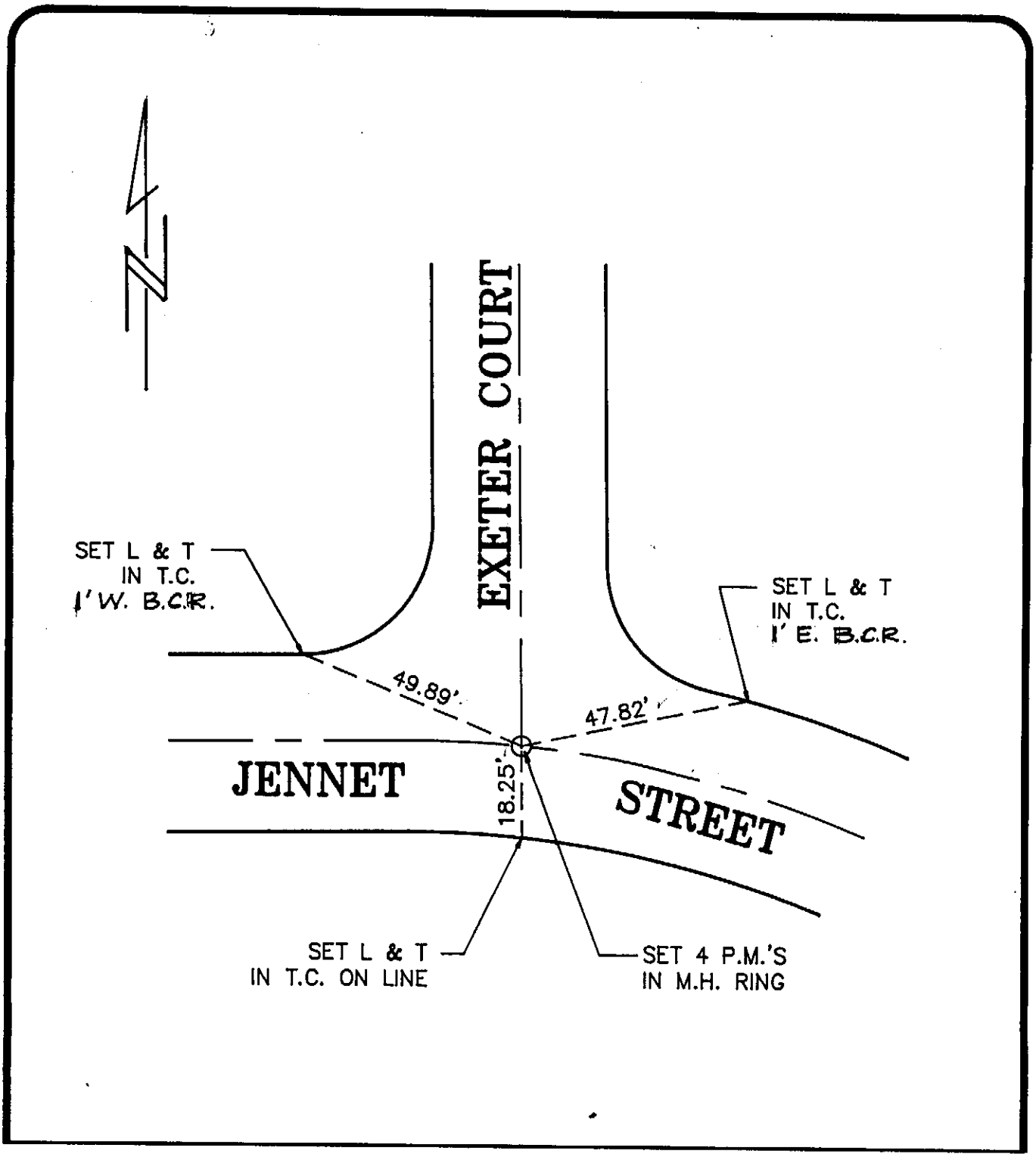

city of rancho cucamonga — STREET TIE	TRACT NO. 10349
THE ALTURAS COMPANY 138 S. GLENDORA AVENUE WEST COVINA, CA. 91790 TEL. NO. (818) 917-8282	JENNET STREET AND EXETER COURT INTERSECTION
ENGR./L.S. CHRIS PHILIPPS ALTURAS	FIELD REVIEW _____ DATE _____
R.C.E./L.S. NO. 28093 DATE _____	TIE REVIEW 17 PAGE 41

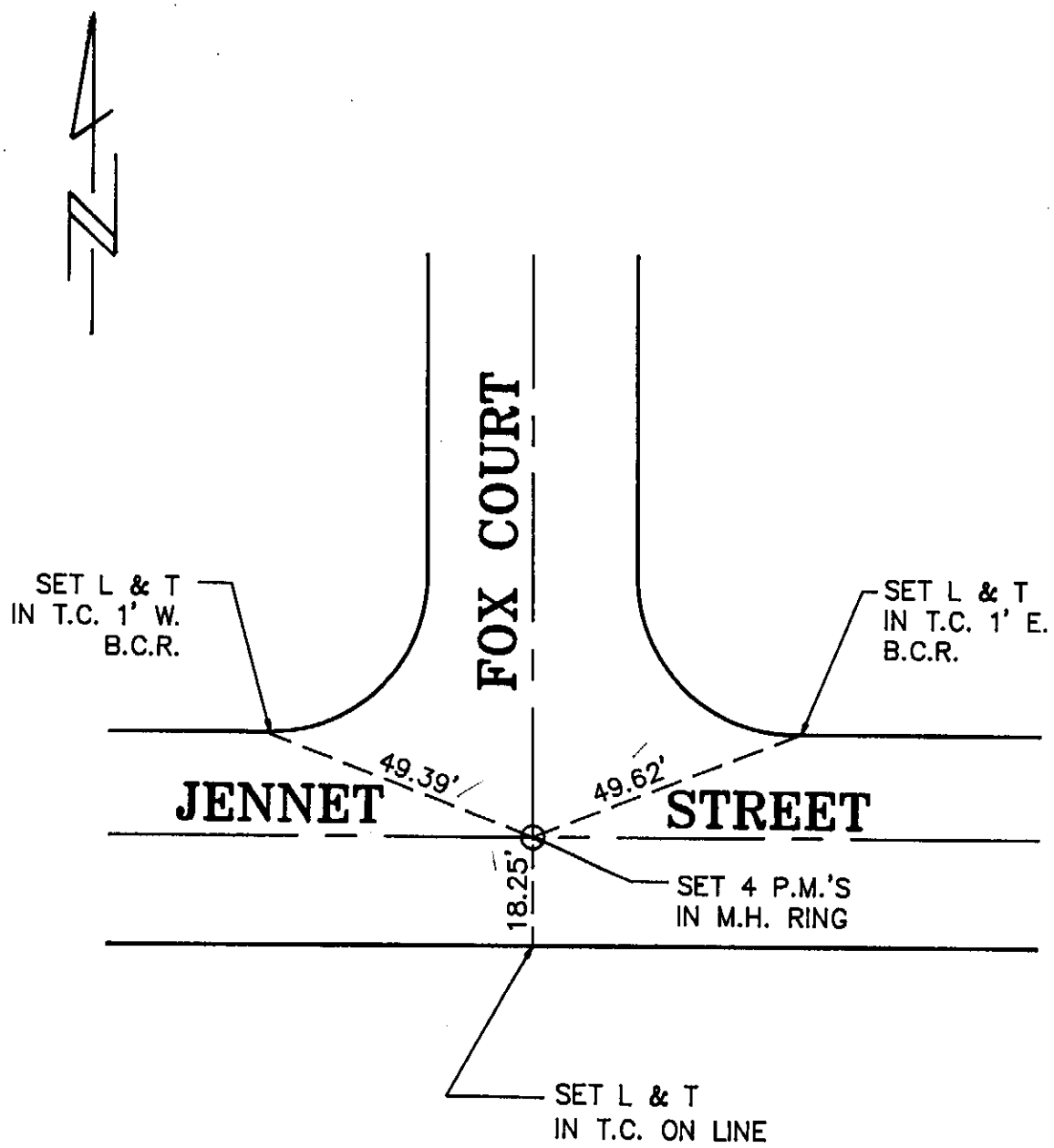

city of rancho cucamonga — STREET TIE	TRACT NO. 10349
THE ALTURAS COMPANY 138 S. GLENDORA AVENUE WEST COVINA, CA. 91790 TEL. NO. (818) 917-8282	JENNET STREET AND FOX COURT INTERSECTION
ENGR./L.S. CHRIS PHILIPPS ALTURAS	FIELD REVIEW _____ DATE _____
R.C.E./L.S. NO. 28093 DATE _____	TIE REVIEW 17 PAGE 42

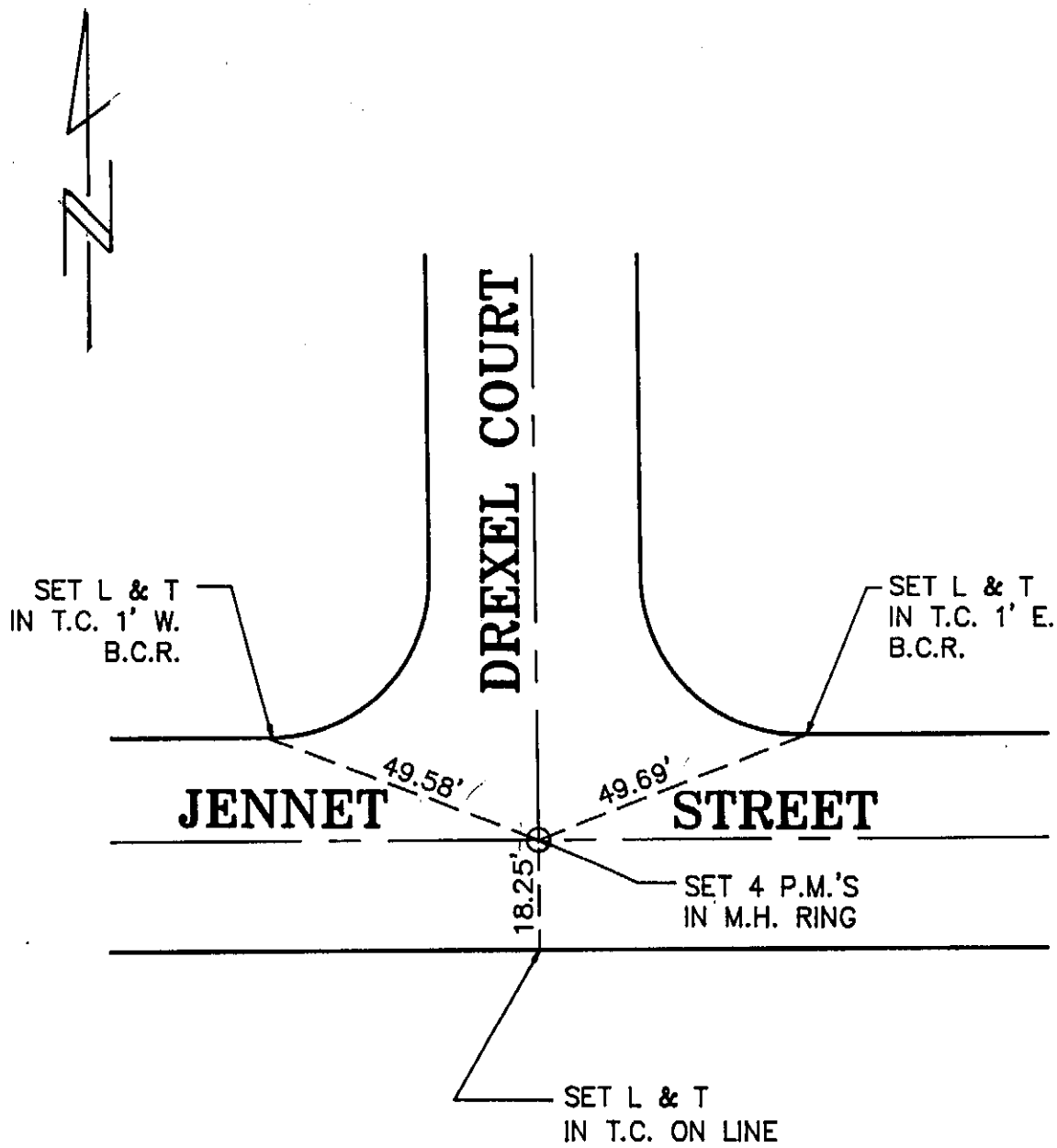

city of rancho cucamonga — STREET TIE	TRACT NO. 10349
THE ALTURAS COMPANY 138 S. GLENDORA AVENUE WEST COVINA, CA. 91790 TEL. NO. (818) 917-8282	JENNET STREET DREXEL COURT INTERSECTION
ENGR./L.S. CHRIS PHILIPPS ALTURAS	FIELD REVIEW _____ DATE _____
R.C.E./L.S. NO. 28093 DATE _____	TIE REVIEW 17 PAGE 43

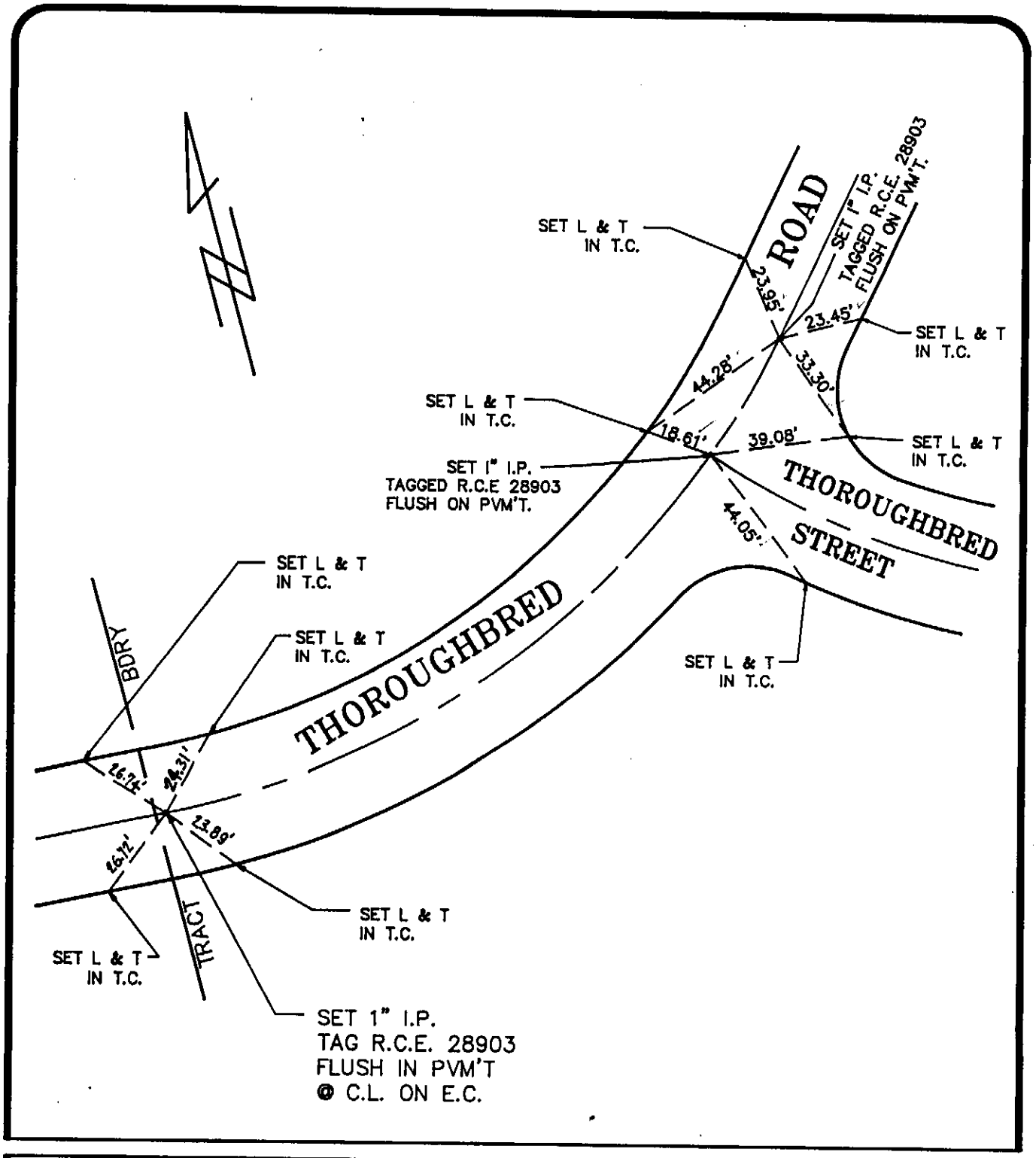

city of rancho cucamonga — STREET TIE	TRACT NO. 10349
THE ALTURAS COMPANY 138 S. GLENDORA AVENUE WEST COVINA, CA. 91790 TEL. NO. (818) 917-8282	THOROUGHBRED ROAD
ENGR./L.S. CHRIS PHILIPPS ALTURAS	FIELD REVIEW _____ DATE _____
R.C.E./L.S. NO. 28093 DATE _____	TIE REVIEW 17 PAGE 44

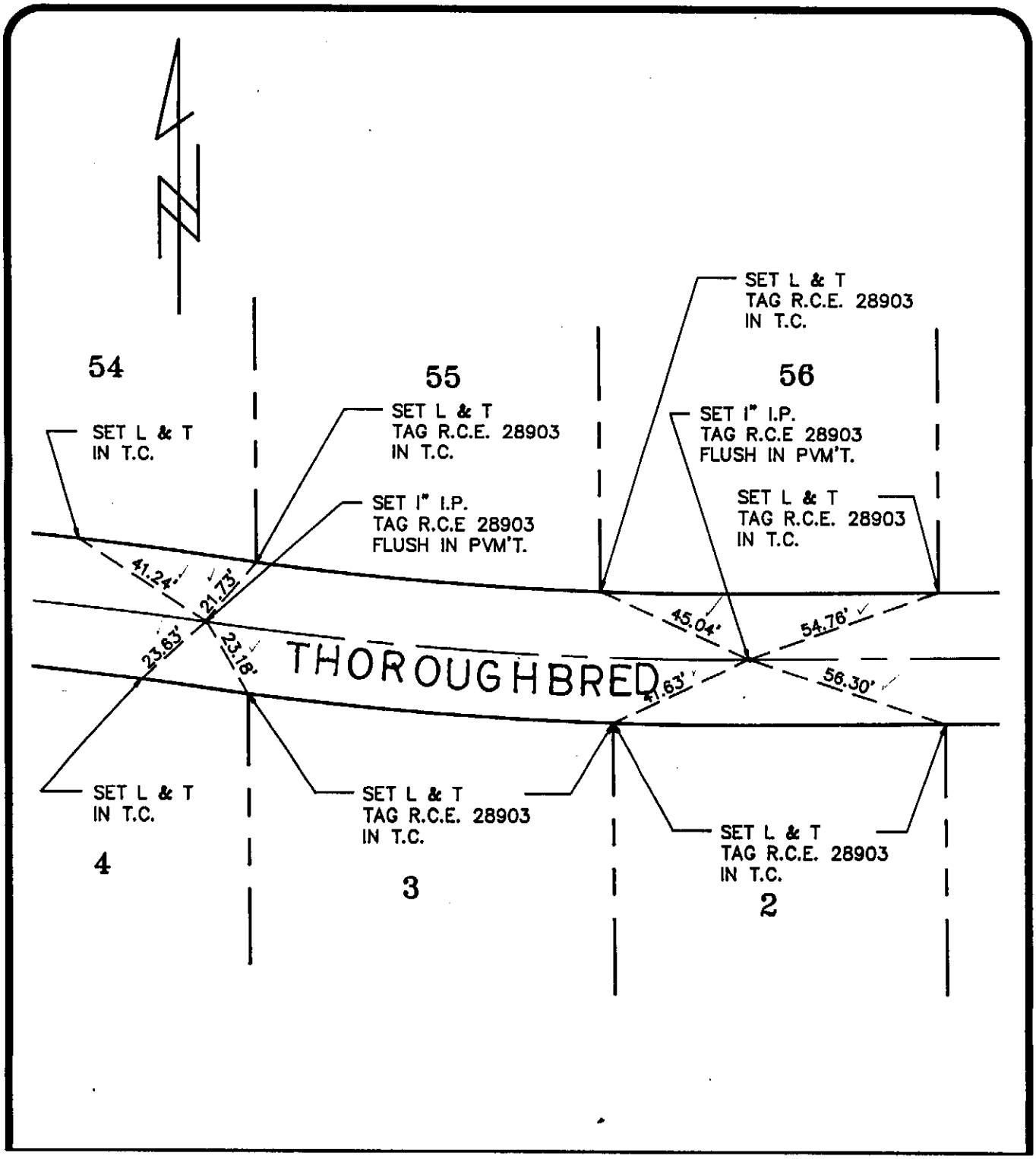

city of rancho cucamonga — STREET TIE	TRACT NO. 10349
THE ALTURAS COMPANY 138 S. GLENDORA AVENUE WEST COVINA, CA. 91790 TEL. NO. (818) 917-8282	THOROUGHBRED STREET
ENGR./L.S. CHRIS PHILIPPS ALTURAS	FIELD REVIEW _____ DATE _____
R.C.E./L.S. NO. 28093 DATE _____	TIE REVIEW 17 PAGE 45

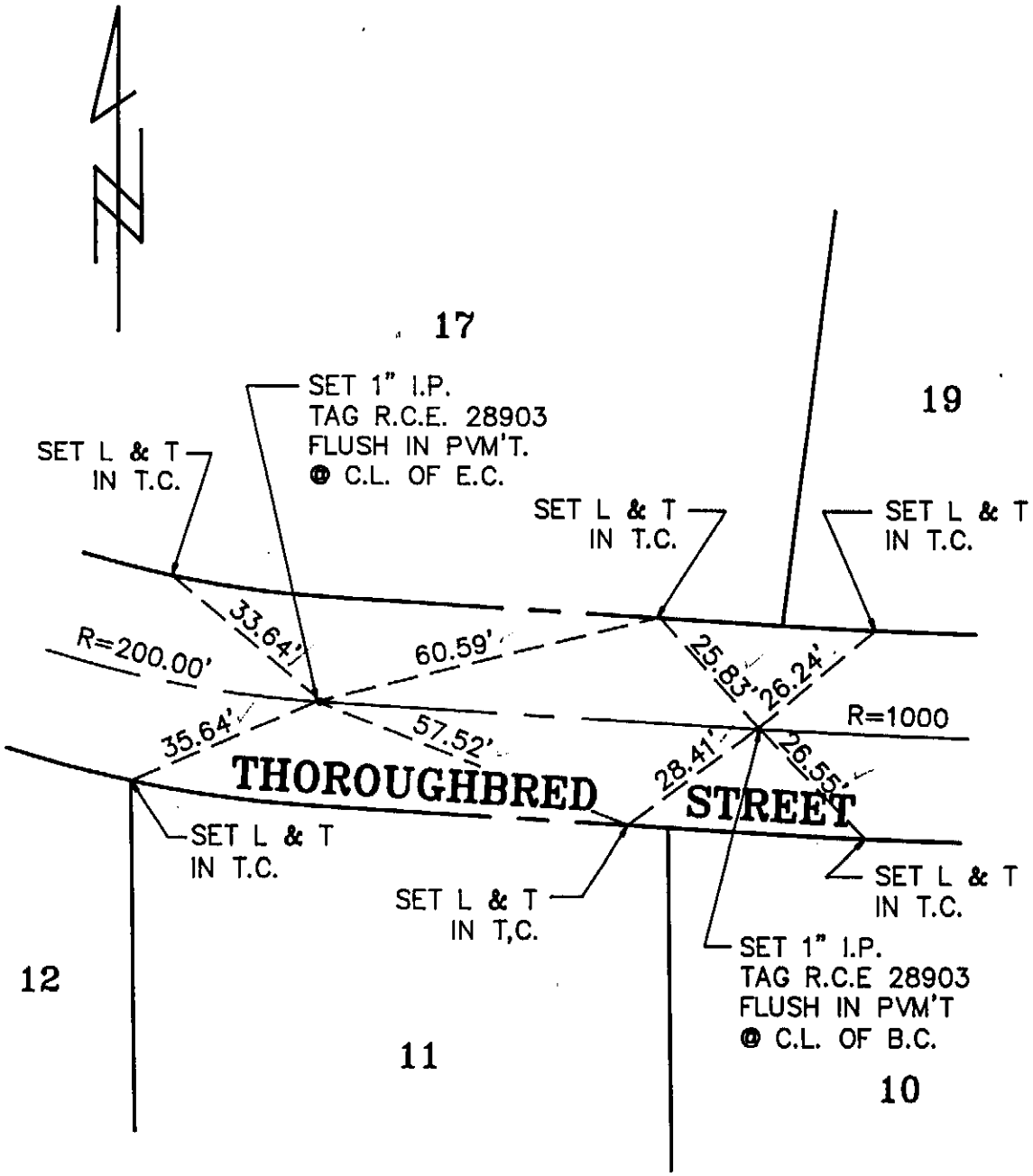

city of rancho cucamonga — STREET TIE	TRACT NO. 10349
THE ALTURAS COMPANY 138 S. GLENDORA AVENUE WEST COVINA, CA. 91790 TEL. NO. (818) 917-8282	THOROUGHBRED STREET
ENGR./L.S. CHRIS PHILIPPS ALTURAS	FIELD REVIEW _____ DATE _____
R.C.E./L.S. NO. 28093 DATE _____	TIE REVIEW 17 PAGE 46

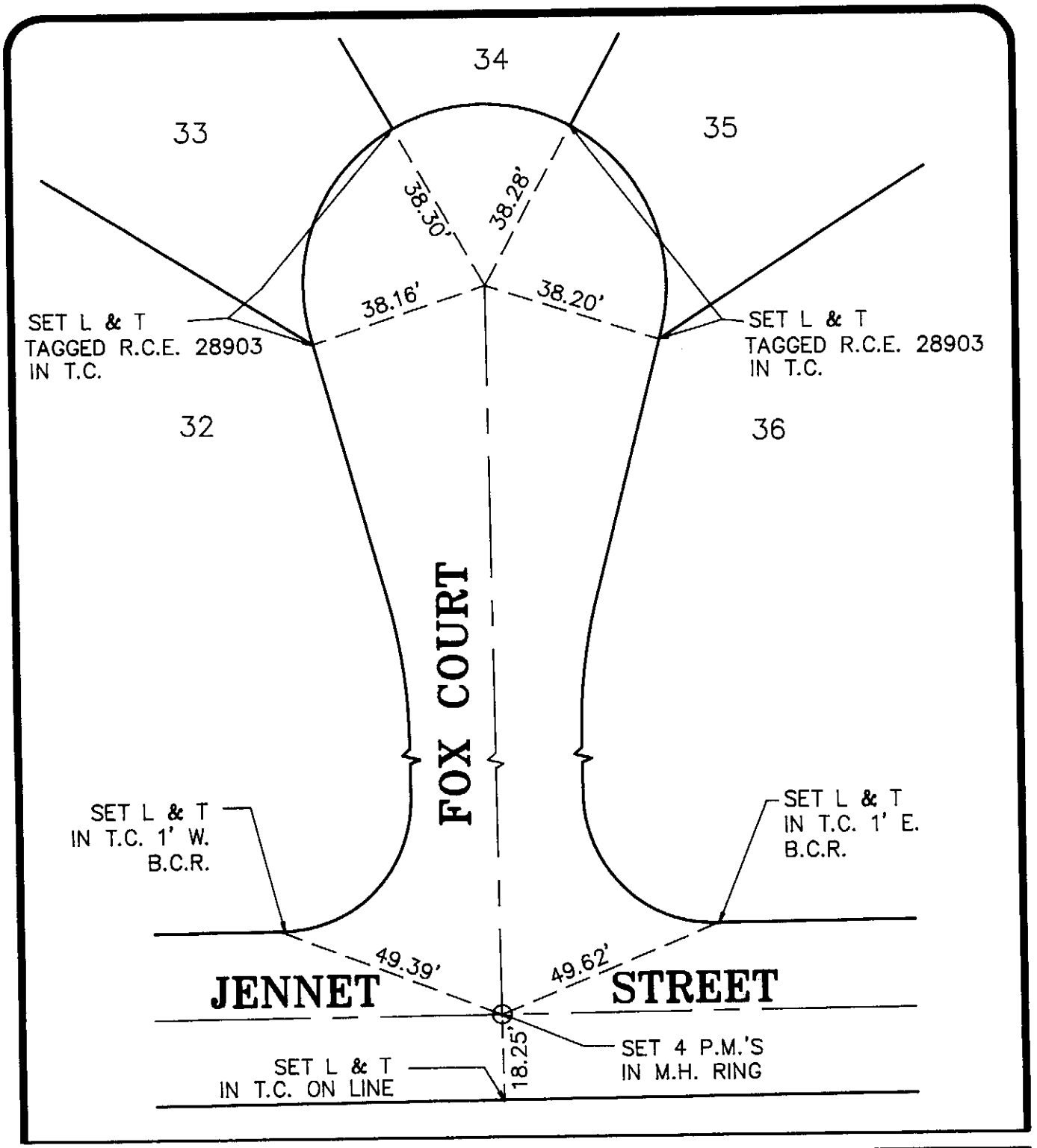

city of rancho cucamonga — STREET TIE	TRACT NO. 10349
THE ALTURAS COMPANY 138 S. GLENDORA AVENUE WEST COVINA, CA. 91790 TEL. NO. (818) 917-8282	JENNET STREET AND FOX COURT INTERSECTION
ENGR./L.S. CHRIS PHILIPPS ALTURAS	FIELD REVIEW _____ DATE _____
R.C.E./L.S. NO. 28093 DATE _____	TIE REVIEW 17 PAGE 47

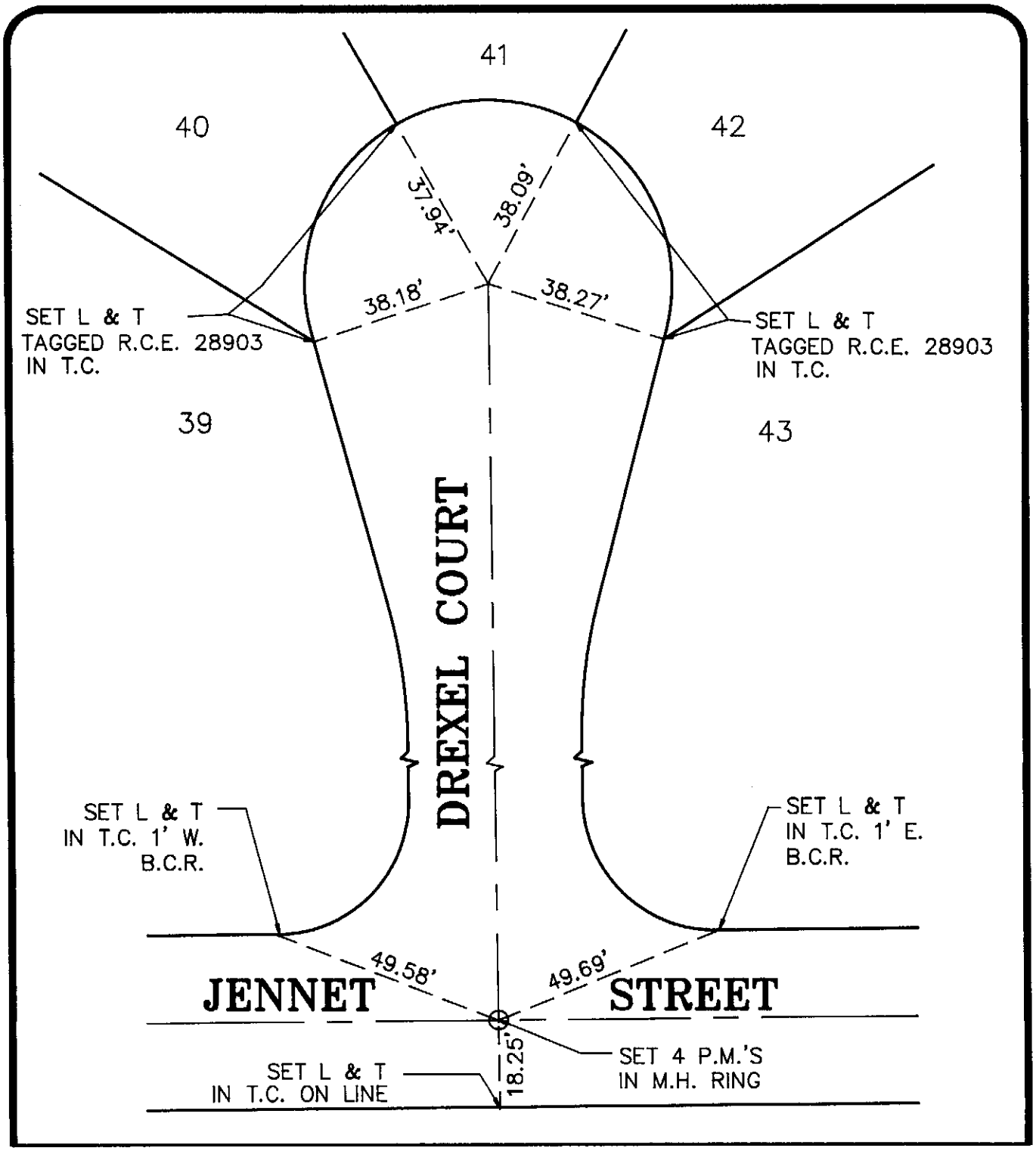

city of rancho cucamonga — STREET TIE	TRACT NO. 10349
THE ALTURAS COMPANY 138 S. GLENDORA AVENUE WEST COVINA, CA. 91790 TEL. NO. (818) 917-8282	JENNET STREET AND DREXEL COURT INTERSECTION
ENGR./L.S. CHRIS PHILIPPS ALTURAS	FIELD REVIEW _____ DATE _____
R.C.E./L.S. NO. 28093 DATE _____	TIE REVIEW 17 PAGE 48

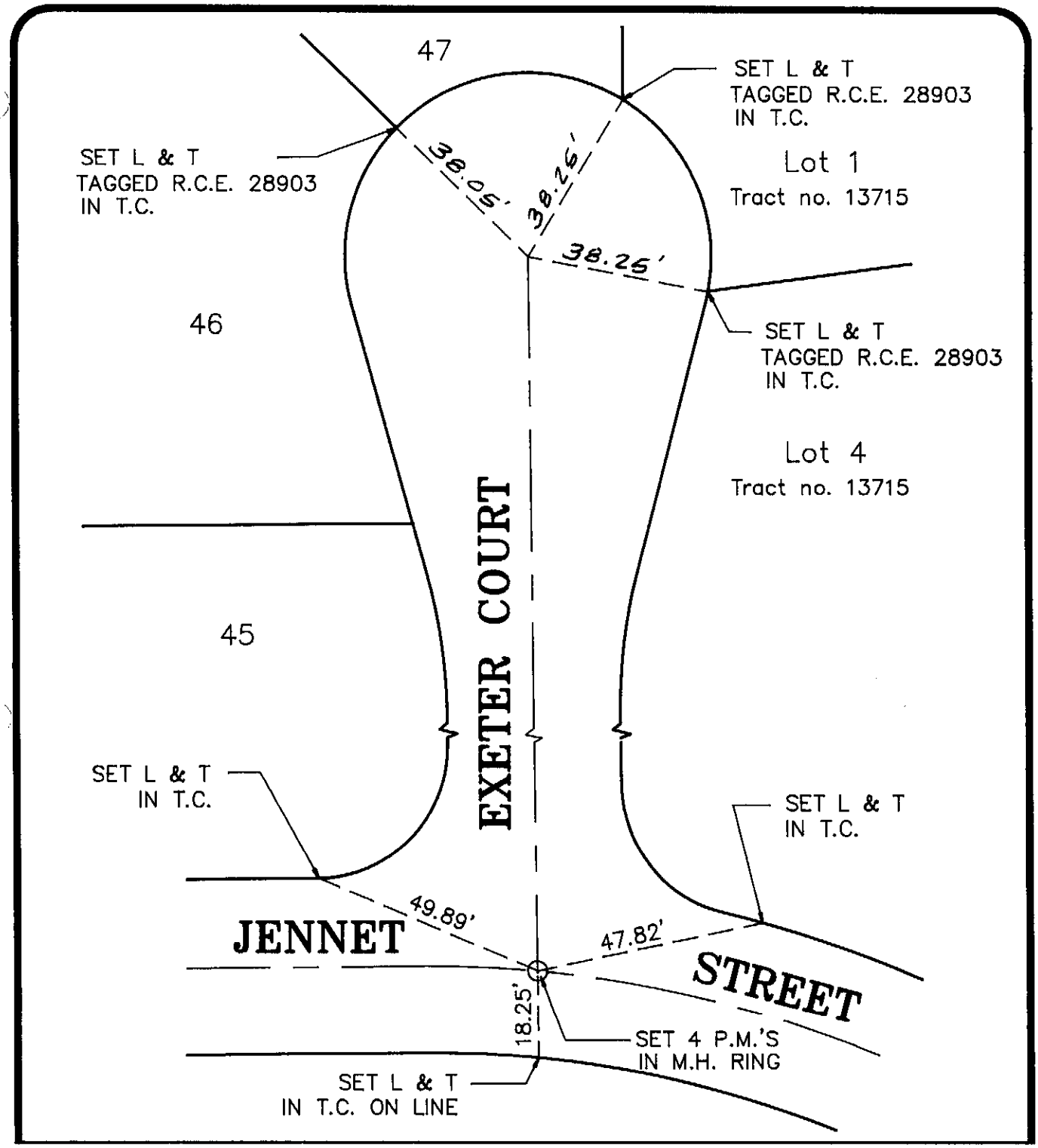

city of rancho cucamonga — STREET TIE	TRACT NO. 10349
THE ALTURAS COMPANY 138 S. GLENDORA AVENUE WEST COVINA, CA. 91790 TEL. NO. (818) 917-8282	JENNET STREET AND EXETER COURT INTERSECTION
ENGR./L.S. CHRIS PHILIPPS ALTURAS	FIELD REVIEW _____ DATE _____
R.C.E./L.S. NO. 28093 DATE _____	TIE REVIEW 17 PAGE 49

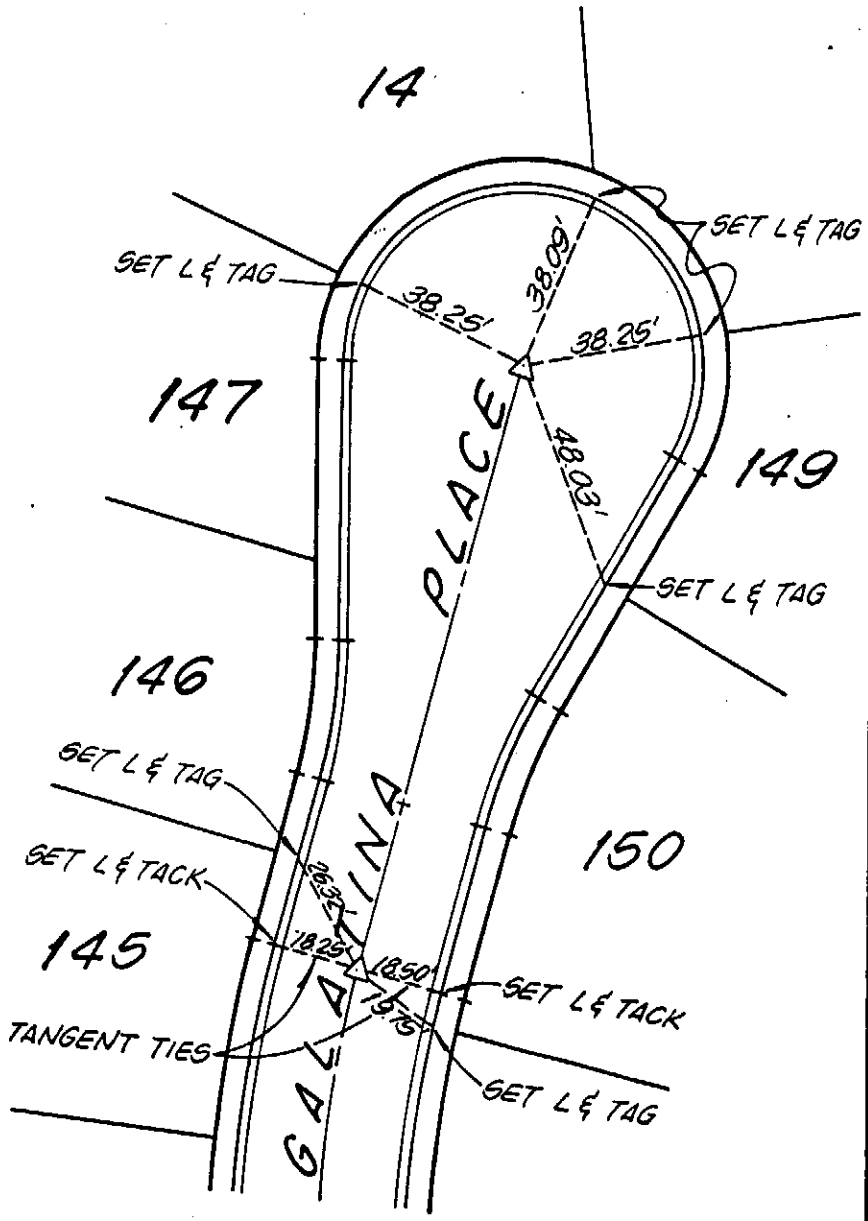



△ INDICATES 8" SPIKE & WASHER L.S. 5390, FLUSH

CITY OF RANCHO CUCAMONGA CENTERLINE TIES	TRACT NO. 13444
ADKAN ENGINEERS CIVIL ENGINEERING, PLANNING, LAND SURVEYING 6830 AIRPORT DRIVE RIVERSIDE, CALIFORNIA 92504 (714) 688-0241 FAX (714) 688-0599	GALATINA PLACE
LICENSED SURVEYOR:	FIELD REVIEW _____ DATE _____
L.S. NO. 5390 DATE 2/22/91	TIE BOOK 17 PAGE 50

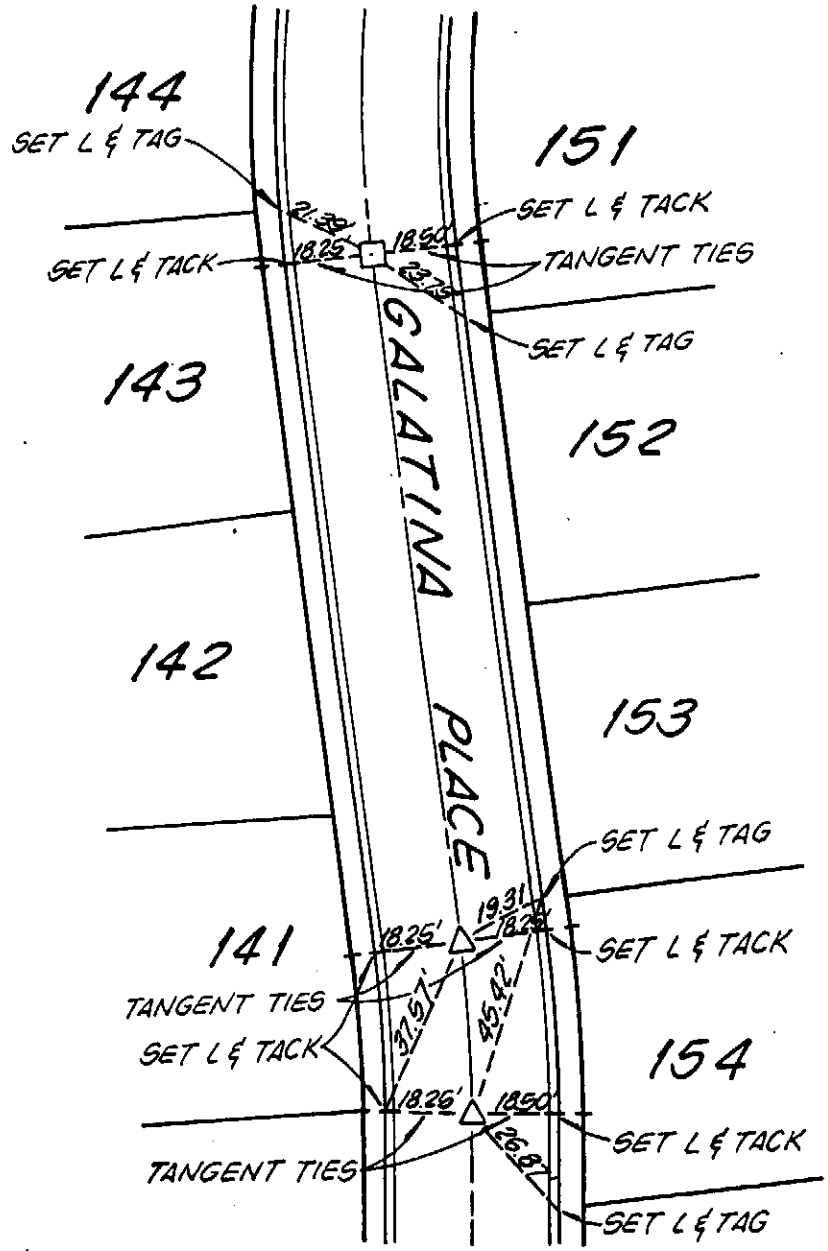



△ INDICATES 8" SPIKE & WASHER L.S. 5390, FLUSH

□ INDICATES LEAD & TAG SET IN A.C. PAVING NEXT TO SEWER MANHOLE

CITY OF RANCHO CUCAMONGA CENTERLINE TIES	TRACT NO. 13444
ADKAN ENGINEERS CIVIL ENGINEERING, PLANNING, LAND SURVEYING 5630 AIRPORT DRIVE RIVERSIDE, CALIFORNIA 92504 (714) 688-0241 FAX (714) 688-0599	GALATINA PLACE
LICENSED SURVEYOR:	FIELD REVIEW _____ DATE _____
L.S. NO. 5390 DATE 2-22-91	TIE BOOK 17 PAGE 51

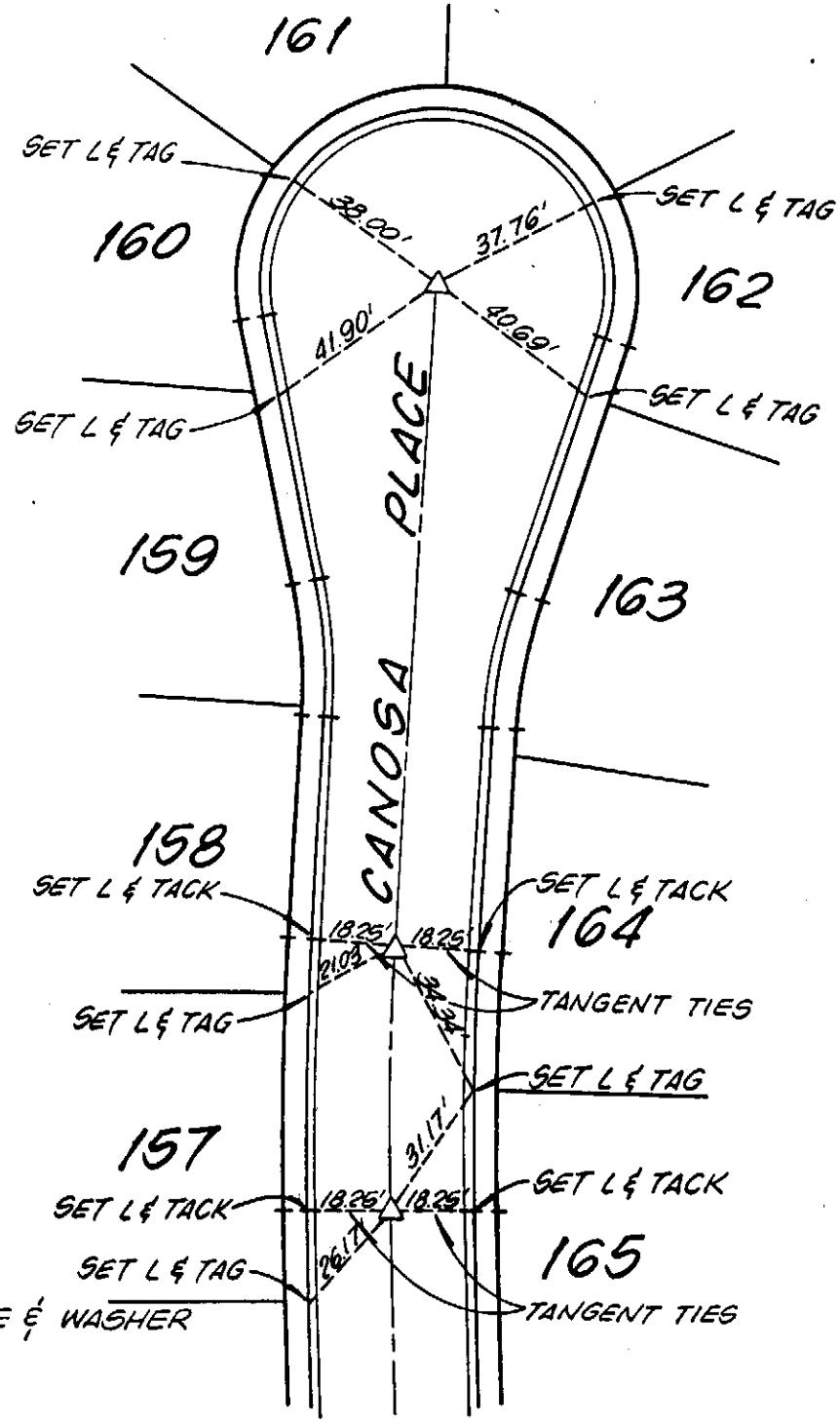

△ INDICATES 8" SPIKE & WASHER L.S. 5390, FLUSH

CITY OF RANCHO CUCAMONGA CENTERLINE TIES	TRACT NO. 13444
ADKAN ENGINEERS CIVIL ENGINEERING, PLANNING, LAND SURVEYING 8830 AIRPORT DRIVE RIVERSIDE, CALIFORNIA 92504 (714) 688-0241 FAX (714) 688-0508	CANOSA PLACE
LICENSED SURVEYOR:	FIELD REVIEW _____ DATE _____
L.S. NO. 5390 DATE 2-22-91	TIE BOOK 17 PAGE 52

△ INDICATES 8" SPIKE & WASHER L.S. 5390, FLUSH

○ INDICATES "X" TIES ON MANHOLE @ ℄ INT. OF RAGUSA DRIVE AND CANOSA PLACE

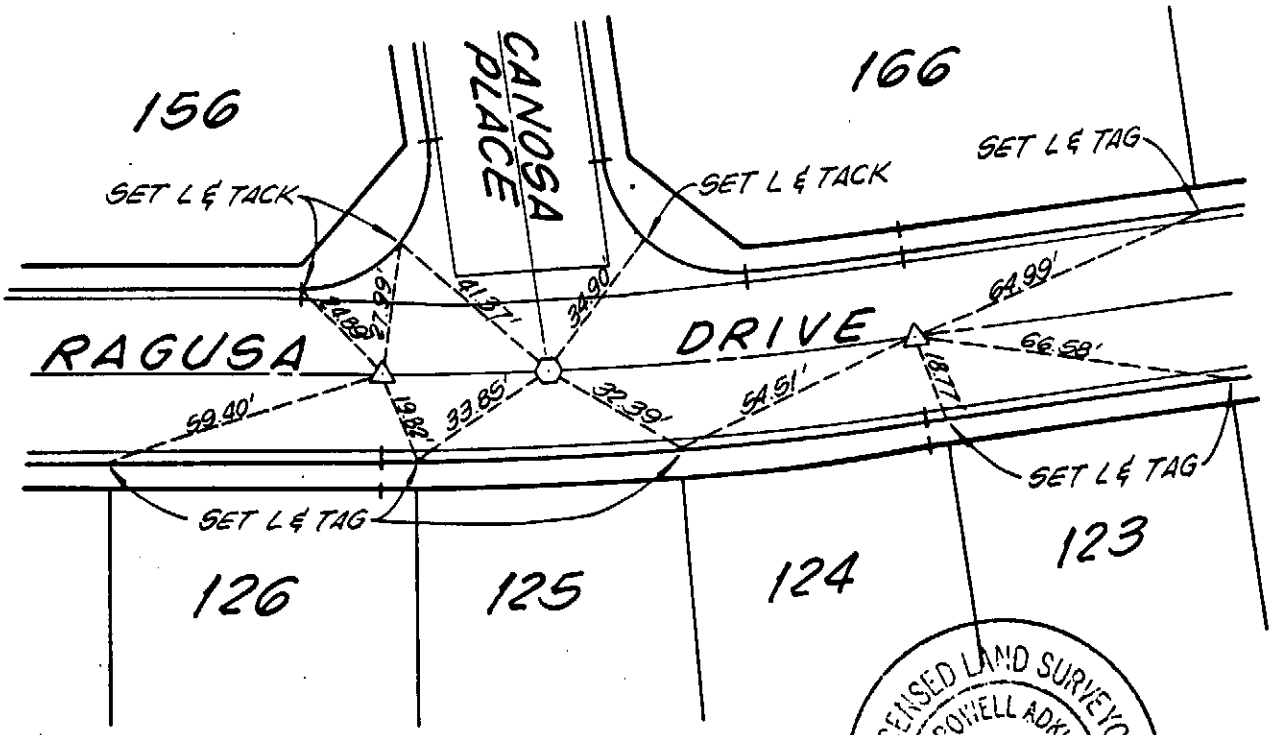

LICENSED LAND SURVEYOR
EDY POWELL ADKISON
LS 5390
Exp. 9-30-92
STATE OF CALIFORNIA

CITY OF RANCHO CUCAMONGA CENTERLINE TIES	TRACT NO. 13444
ADKAN ENGINEERS CIVIL ENGINEERING, PLANNING, LAND SURVEYING 6830 AIRPORT DRIVE RIVERSIDE, CALIFORNIA 92504 (714) 688-0241 FAX (714) 688-0599	RAGUSA DRIVE CANOSA PLACE
LICENSED SURVEYOR:	FIELD REVIEW _____ DATE _____
L.S. NO. 5390 DATE 2-22-91	TIE BOOK 17 PAGE 53

LICENSED LAND SURVEYOR
EDY POWELL ADKISON
LS 5390
Exp. 9-30-92
STATE OF CALIFORNIA

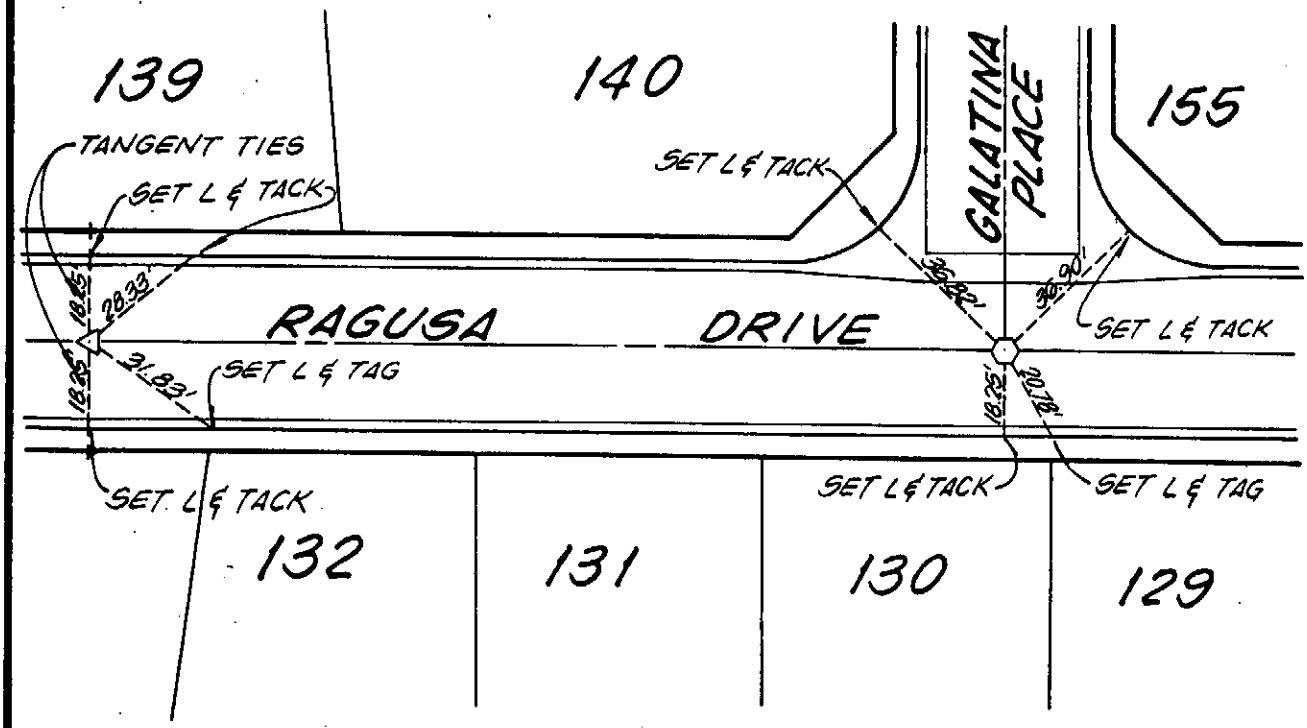

△ INDICATES 8" SPIKE & WASHER L.S. 5390, FLUSH

○ INDICATES "X" TIES ON MANHOLE @ ℄ INT. OF RAGUSA DRIVE AND GALATINA PLACE

CITY OF RANCHO CUCAMONGA CENTERLINE TIES	TRACT NO. 13444
ADKAN ENGINEERS CIVIL ENGINEERING, PLANNING, LAND SURVEYING 5630 AIRPORT DRIVE RIVERSIDE, CALIFORNIA 92504 (714) 688-0241 FAX (714) 688-0599	RAGUSA DRIVE GALATINA PLACE
LICENSED SURVEYOR:	FIELD REVIEW _____ DATE _____
L.S. NO. 5390 DATE 2-22-91	TIE BOOK 17 PAGE 54

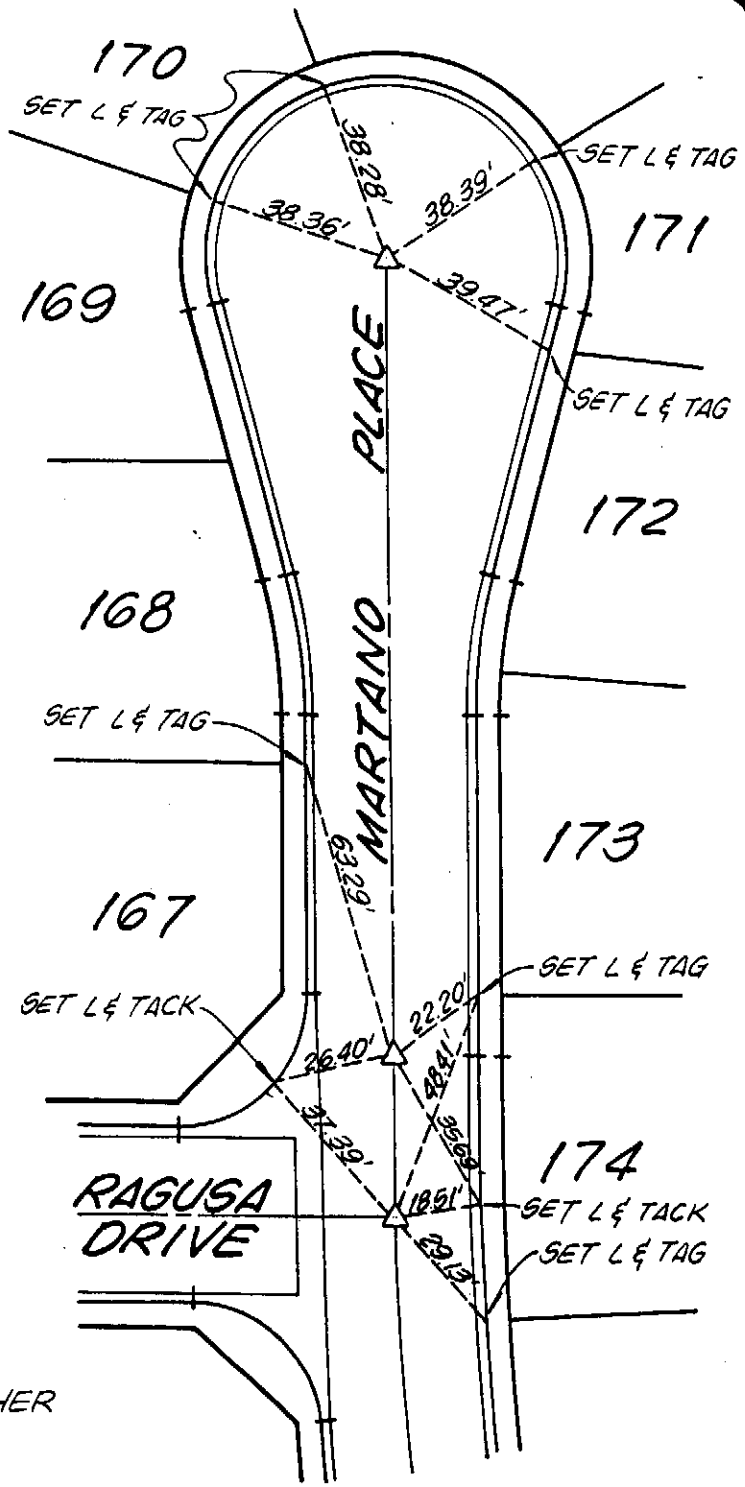



△ INDICATES 8" SPIKE & WASHER
L.S. 5390, FLUSH

CITY OF RANCHO CUCAMONGA CENTERLINE TIES	TRACT NO. 13444
ADKAN ENGINEERS CIVIL ENGINEERING, PLANNING, LAND SURVEYING 6830 AIRPORT DRIVE RIVERSIDE, CALIFORNIA 92504 (714) 688-0241 FAX (714) 688-0599	MARTANO PLACE RAGUSA DRIVE
LICENSED SURVEYOR:	FIELD REVIEW _____ DATE _____
L.S. NO. 5390 DATE 2-22-91	TIE BOOK 17 PAGE 55

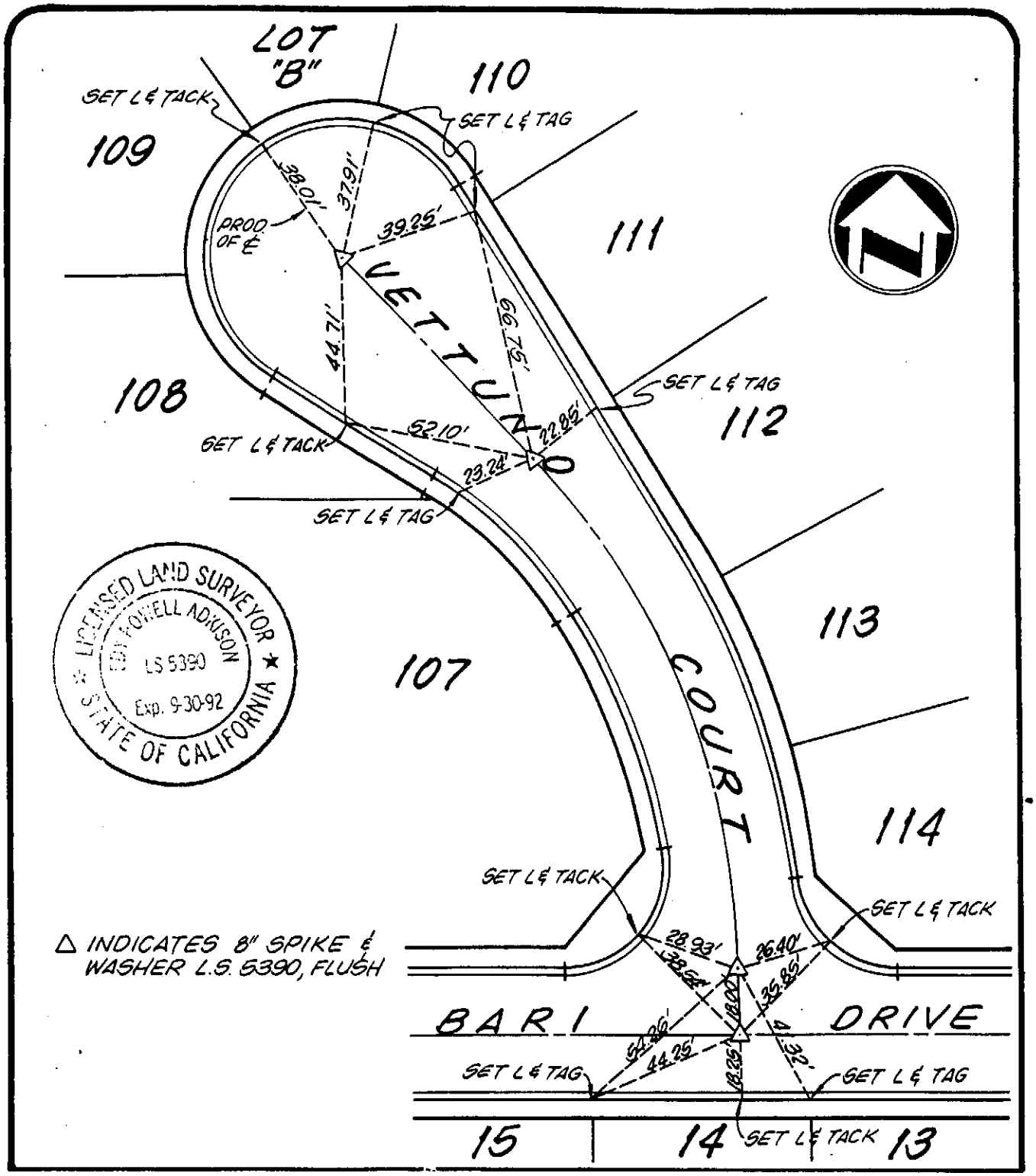

CITY OF RANCHO CUCAMONGA CENTERLINE TIES	TRACT NO. 13444
ADKAN ENGINEERS CIVIL ENGINEERING, PLANNING, LAND SURVEYING 6830 AIRPORT DRIVE RIVERSIDE, CALIFORNIA 92504 (714) 688-0241 FAX (714) 688-0599	VETTUNO COURT BARI DRIVE
LICENSED SURVEYOR:	FIELD REVIEW _____ DATE _____
L.S. NO. 5390 DATE 2-26-91	TIE BOOK 17 PAGE 56

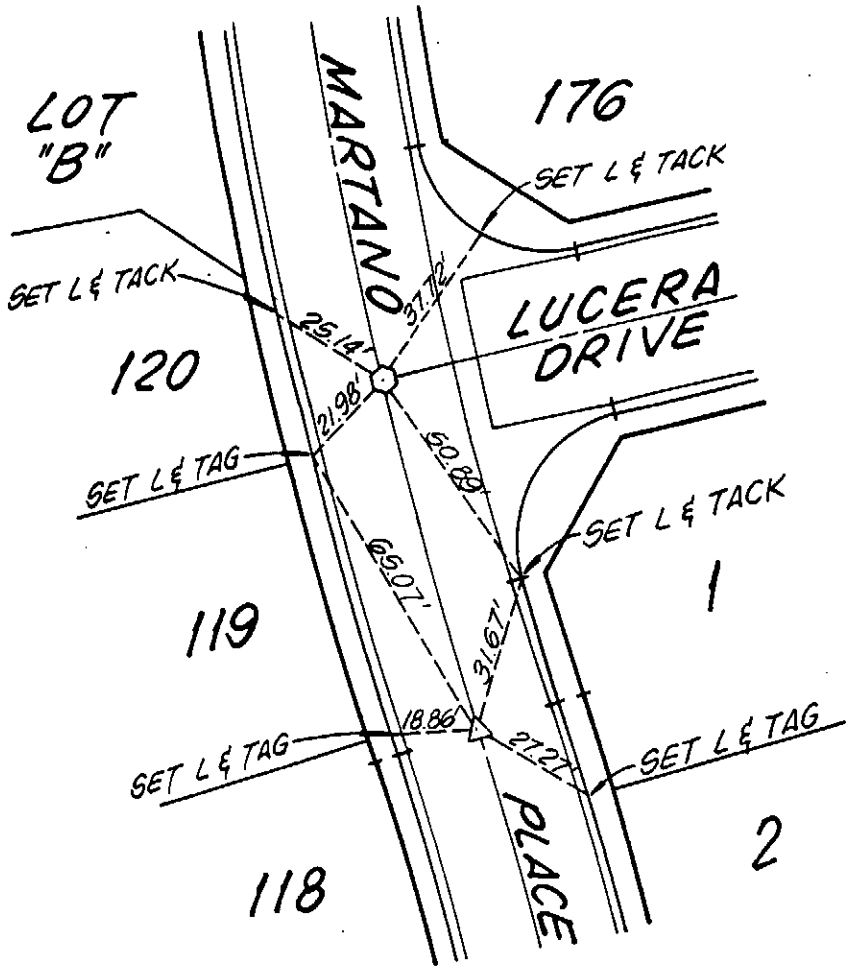

△ INDICATES 8" SPIKE & WASHER L.S. 5390, FLUSH

○ INDICATES "X" TIES ON MANHOLE @ ℄ INT. OF MARTANO PLACE AND LUCERA DRIVE

LICENSED LAND SURVEYOR
MICHAEL ADKISON
LS 5390
Exp. 9-30-92
STATE OF CALIFORNIA

CITY OF RANCHO CUCAMONGA CENTERLINE TIES	TRACT NO. 13444
ADKAN ENGINEERS CIVIL ENGINEERING, PLANNING, LAND SURVEYING 5830 AIRPORT DRIVE RIVERSIDE, CALIFORNIA 92504 (714) 688-0241 FAX (714) 688-0598	MARTANO PLACE LUCERA DRIVE
LICENSED SURVEYOR:	FIELD REVIEW _____ DATE _____
L.S. NO. 5390 DATE 2-22-92	TIE BOOK 17 PAGE 57

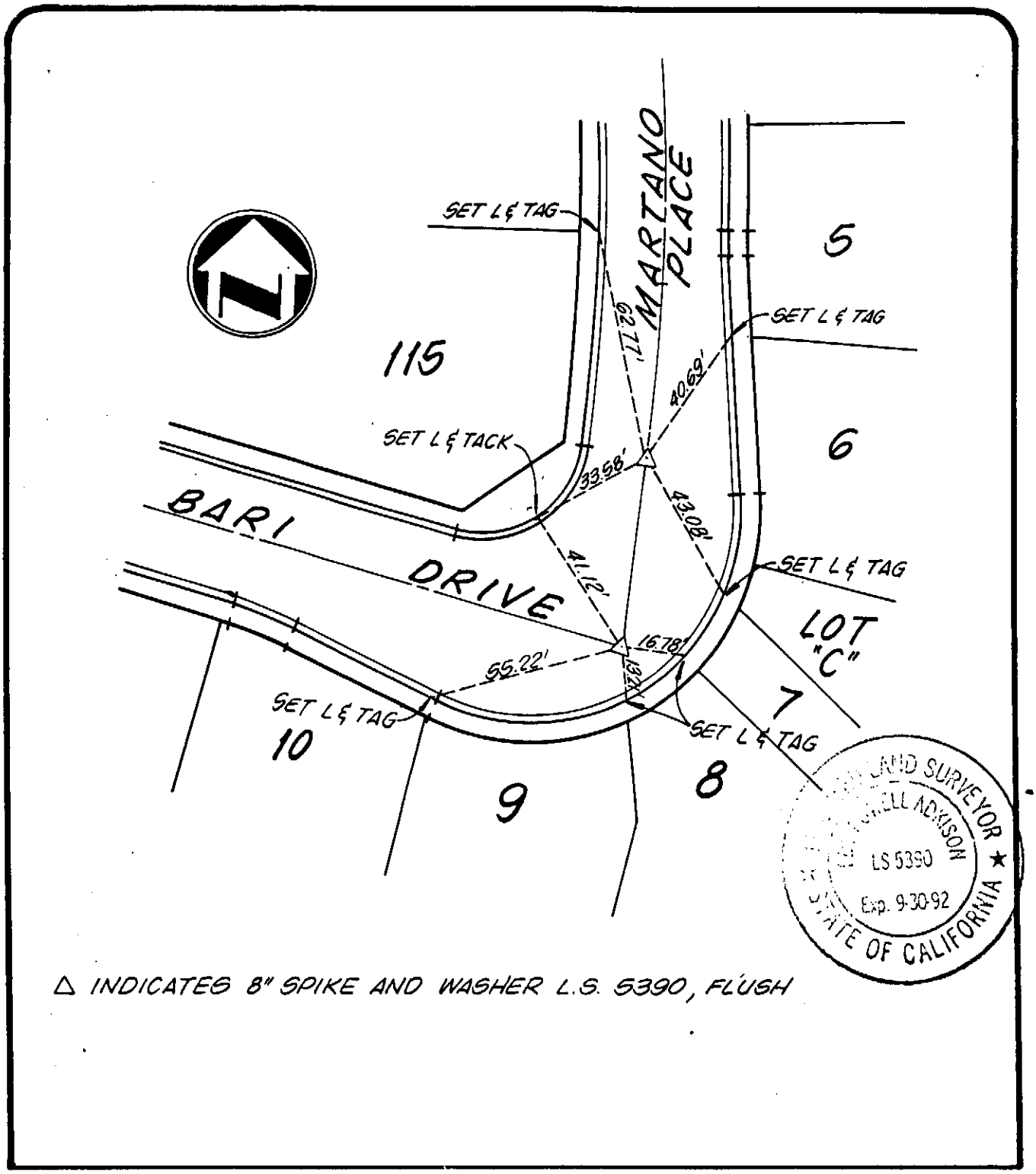

△ INDICATES 8" SPIKE AND WASHER L.S. 5390, FLUSH

CITY OF RANCHO CUCAMONGA CENTERLINE TIES	TRACT NO. 13444
ADKAN ENGINEERS CIVIL ENGINEERING, PLANNING, LAND SURVEYING 6830 AIRPORT DRIVE RIVERSIDE, CALIFORNIA 92504 (714) 688-0241 FAX (714) 688-0599	BARI DRIVE MARTANO PLACE
LICENSED SURVEYOR: [illegible]	FIELD REVIEW _____ DATE _____
L.S. NO. [illegible] DATE [illegible]	TIE BOOK 17 PAGE 58

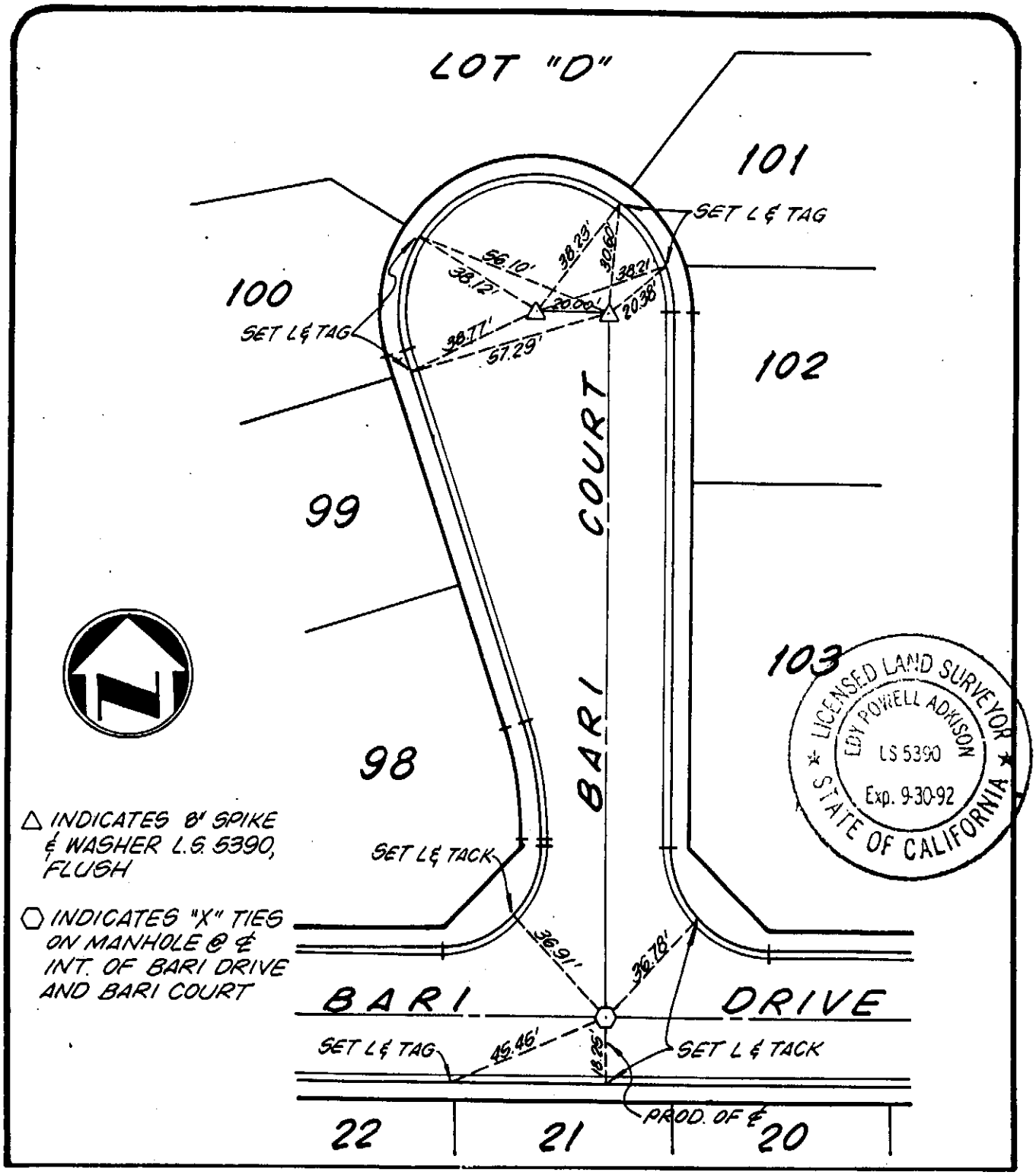

CITY OF RANCHO CUCAMONGA CENTERLINE TIES	TRACT NO. 13444
ADKAN ENGINEERS CIVIL ENGINEERING, PLANNING, LAND SURVEYING 6830 AIRPORT DRIVE RIVERSIDE, CALIFORNIA 92504 (714) 688-0241 FAX (714) 688-0599	BARI COURT BARI DRIVE
LICENSED SURVEYOR: [illegible]	FIELD REVIEW _____ DATE _____
L.S. NO. [illegible] DATE 2-22-91	TIE BOOK 17 PAGE 59

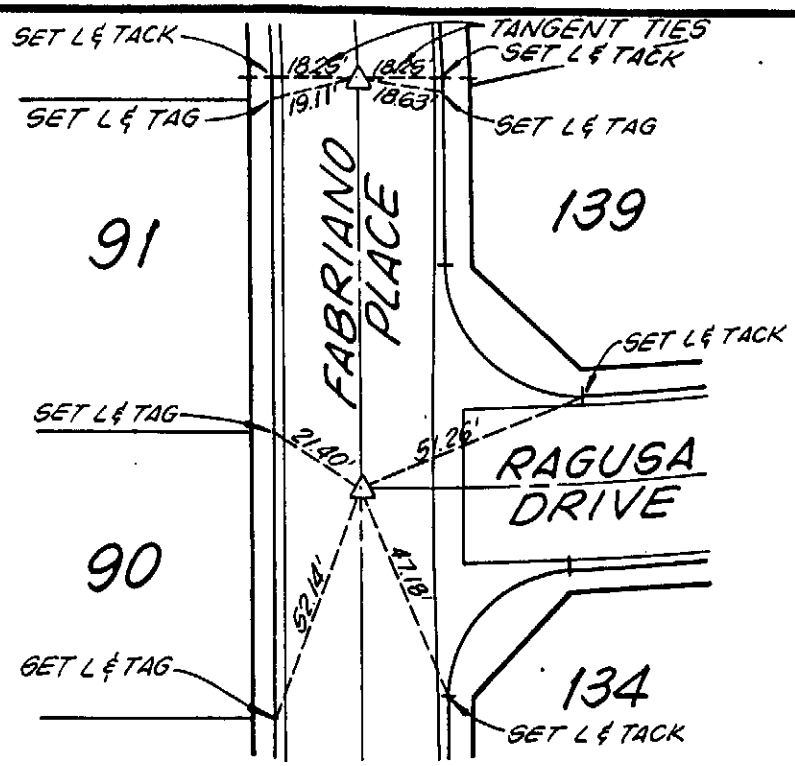

△ INDICATES 8" SPIKE & WASHER L.S. 5390, FLUSH

○ INDICATES "X" TIES ON MANHOLE @ ℄ INT. OF FABRIANO PLACE AND BARI DRIVE

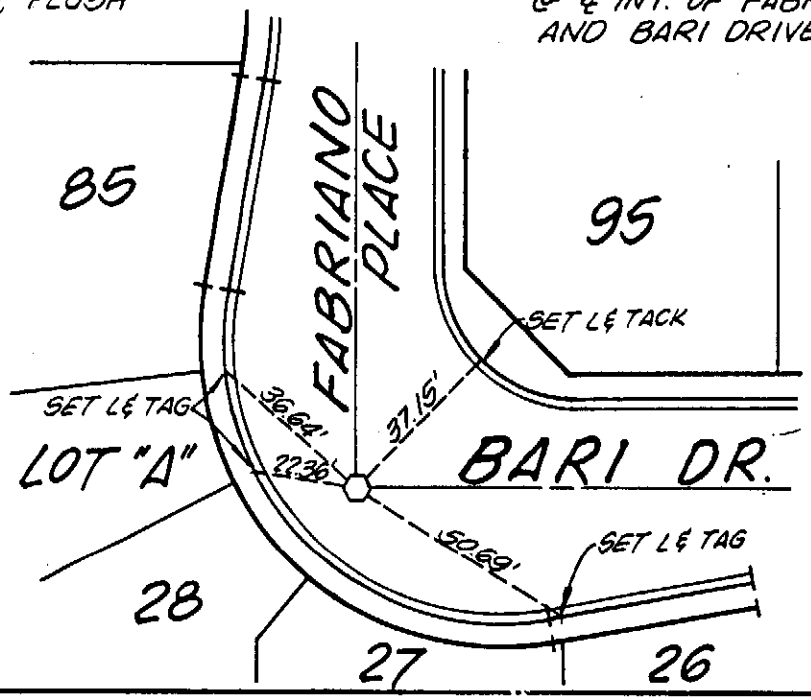

LICENSED LAND SURVEYOR
EDY POWELL ADAMSON
LS 5390
Exp. 9-30-92
STATE OF CALIFORNIA

CITY OF RANCHO CUCAMONGA CENTERLINE TIES	TRACT NO. 13444
ADKAN ENGINEERS CIVIL ENGINEERING, PLANNING, LAND SURVEYING 6630 AIRPORT DRIVE RIVERSIDE, CALIFORNIA 92504 (714) 688-0241 FAX (714) 688-0599	FABRIANO PLACE RAGUSA DRIVE FABRIANO PLACE BARI DRIVE
LICENSED SURVEYOR: [signature]	FIELD REVIEW _____ DATE _____
L.S. NO. 5390 DATE 2-22-91	TIE BOOK 17 PAGE 60

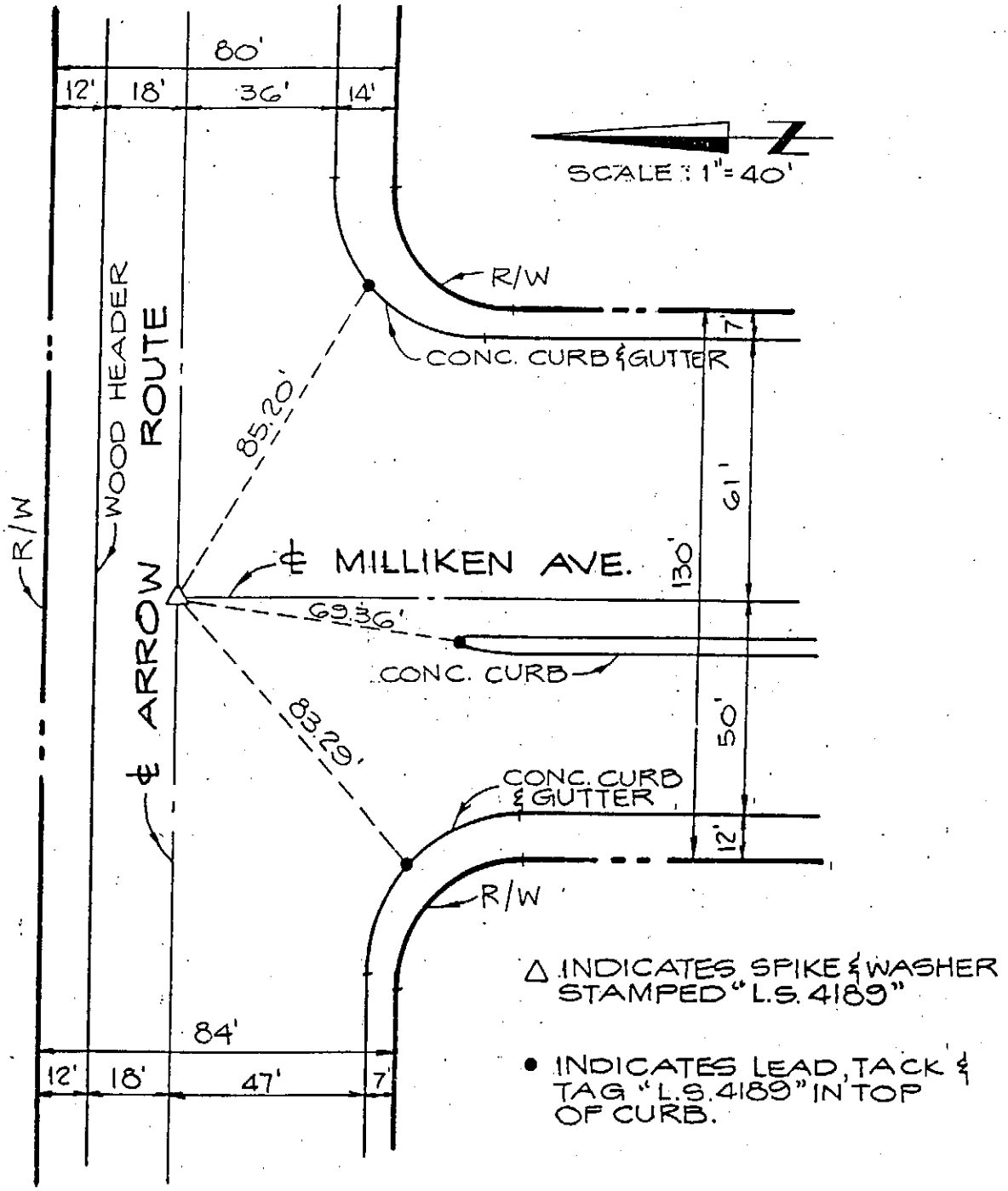

△ INDICATES SPIKE & WASHER STAMPED "L.S. 4189"

• INDICATES LEAD, TACK & TAG "L.S. 4189" IN TOP OF CURB.

city of rancho cucamonga — STREET TIE	P.M. NO. 11891 P.M.B. 140/83-90
WILLIAMSON AND SCHMID CONSULTING CIVIL ENGINEERS AND LAND SURVEYORS 15101 RED HILL AVENUE TUSTIN, CA. 92680	ARROW ROUTE AND MILLIKEN AVENUE
~~ENGR.~~ / L.S. JAMES B. DUNLAP	FIELD REVIEW _____ DATE _____
~~R.C.E.~~ / L.S. No. 4189 DATE 4-15-91	TIE BOOK 17 PAGE 61

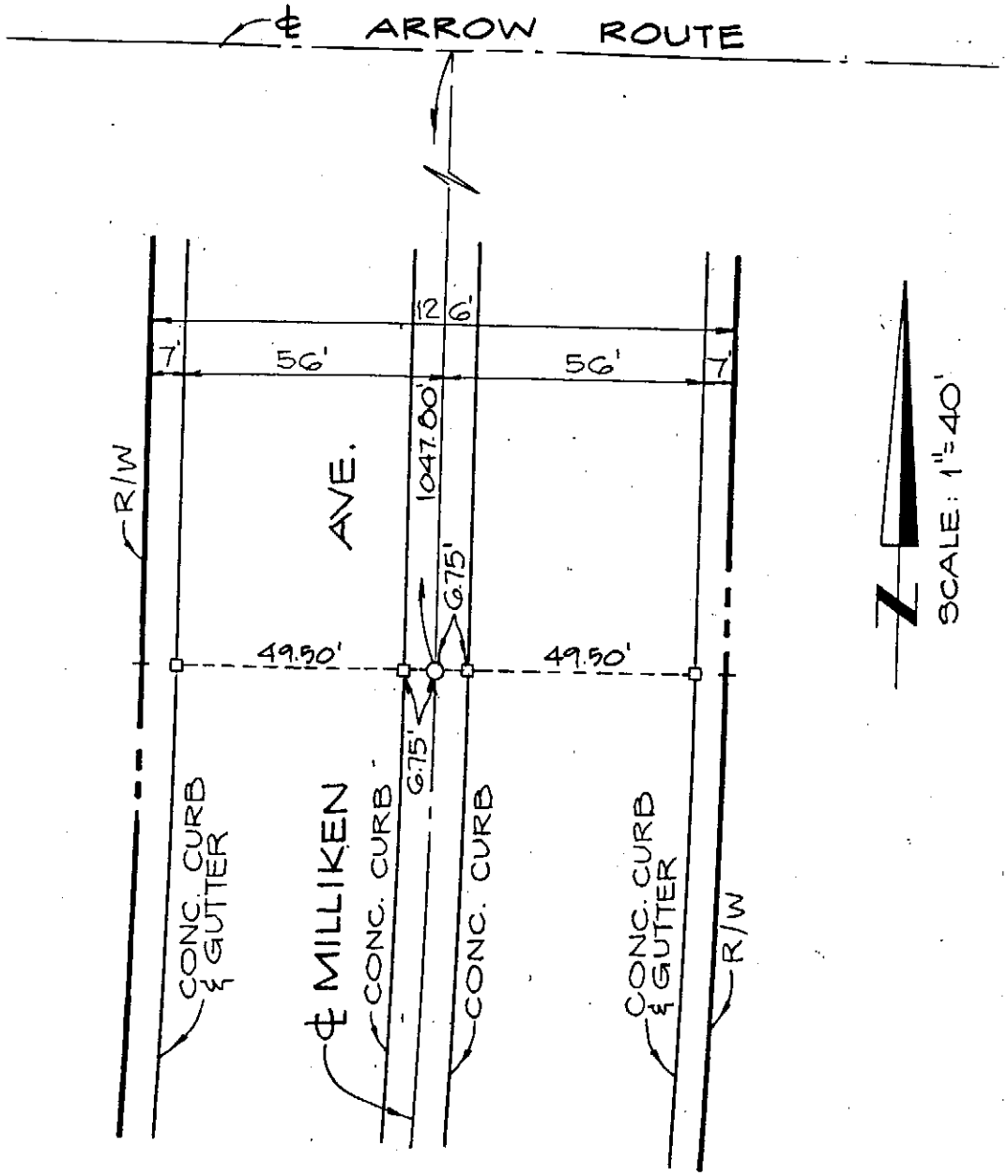

o INDICATES 2" I.P. W/TAG "L.S. 4189"

□ INDICATES CHISELED "+" IN TOP OF CURB

city of rancho cucamonga — STREET TIE	P.M. NO. 11891 P.M.B. 140/83-90
WILLIAMSON AND SCHMID CONSULTING CIVIL ENGINEERS AND LAND SURVEYORS 15101 RED HILL AVENUE TUSTIN, CA. 92680	MILLIKEN AVENUE 1047.80' S. OF ARROW ROUTE
~~ENGR.~~ / L.S. JAMES B. DUNLAP	FIELD REVIEW _____ DATE _____
~~R.C.E.~~ / L.S. No. 4189 DATE 4-15-91	TIE BOOK 17 PAGE 62

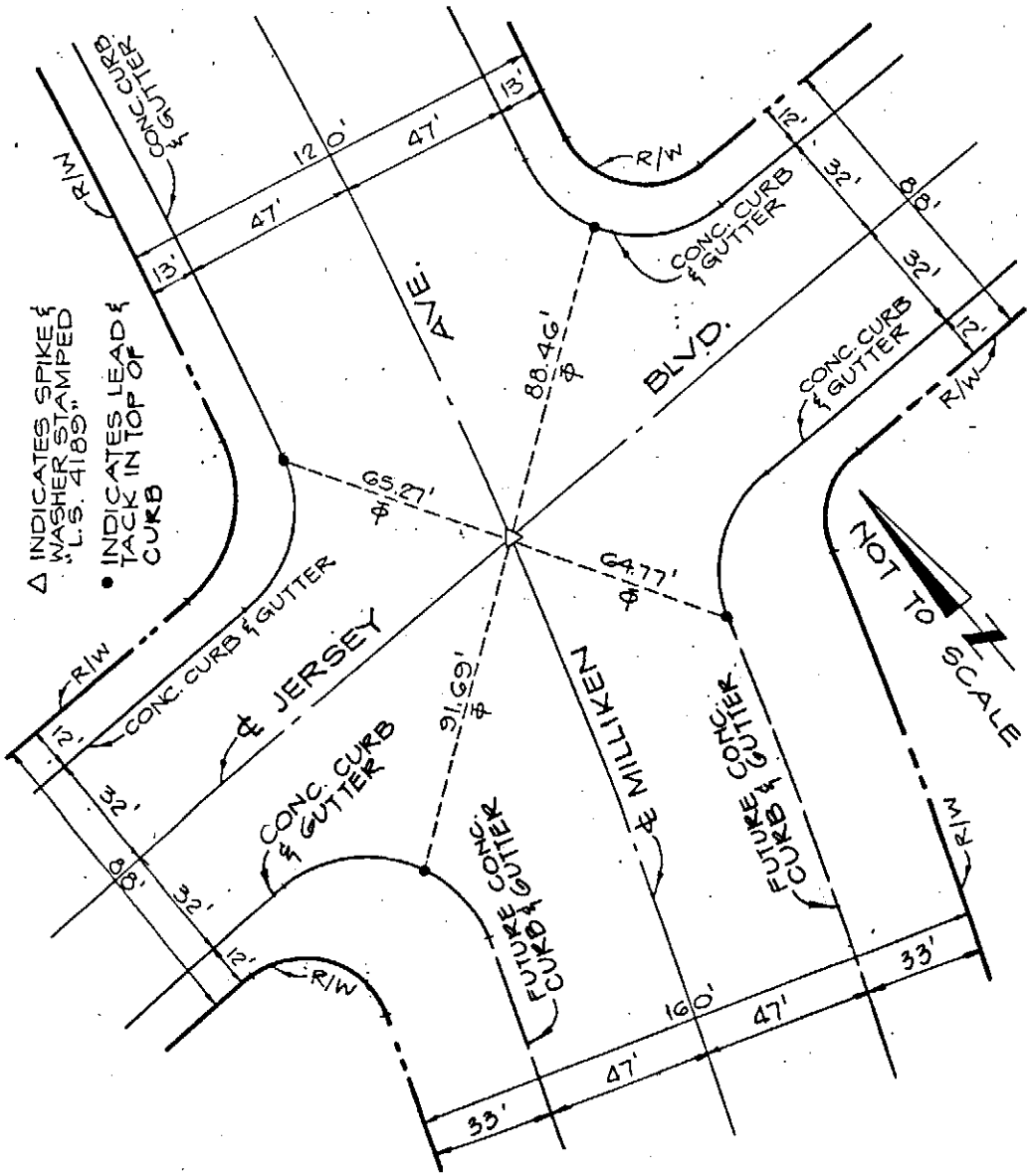

city of rancho cucamonga — STREET TIE	P.M. NO. 11891 P.M.B. 140/83-90
WILLIAMSON AND SCHMID CONSULTING CIVIL ENGINEERS AND LAND SURVEYORS 15101 RED HILL AVENUE TUSTIN, CA. 92680	JERSEY BOULEVARD AND MILLIKEN AVENUE
~~ENGR.~~ / L.S. JAMES B. DUNLAP	FIELD REVIEW _____ DATE _____
~~R.C.E.~~ / L.S. No. 4189 DATE 4-15-91	TIE BOOK 17 PAGE 63

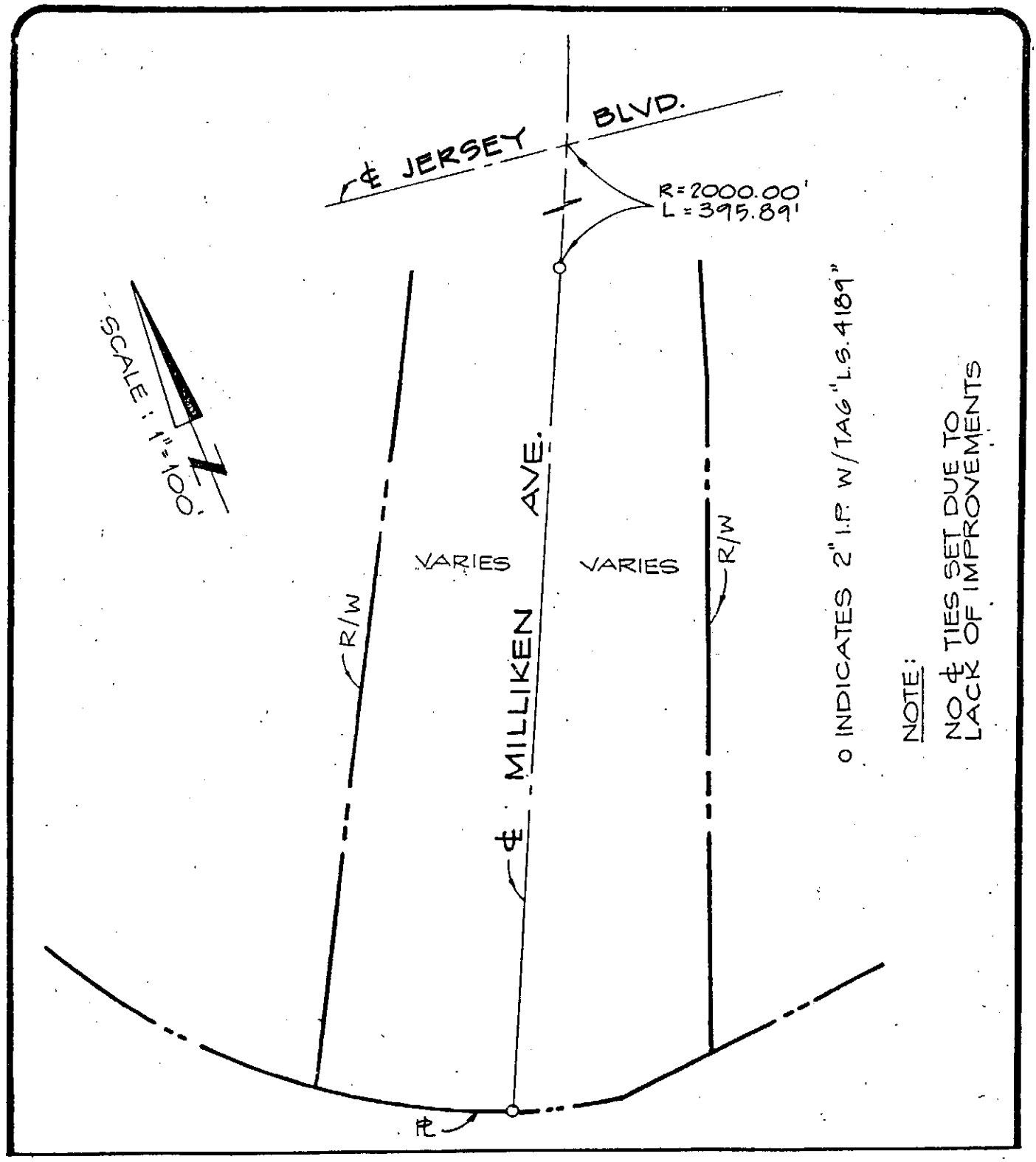

city of rancho cucamonga — STREET TIE	P.M. NO. 11891 P.M.B. 140/83-90
WILLIAMSON AND SCHMID CONSULTING CIVIL ENGINEERS AND LAND SURVEYORS 15101 RED HILL AVENUE TUSTIN, CA. 92680	MILLIKEN AVENUE 395.89' S.W. OF JERSEY BLVD.
~~ENGR.~~/L.S. JAMES B. DUNLAP	FIELD REVIEW _____ DATE _____
~~R.C.E.~~/L.S. No. 4189 DATE 4-15-91	TIE BOOK 17 PAGE 64

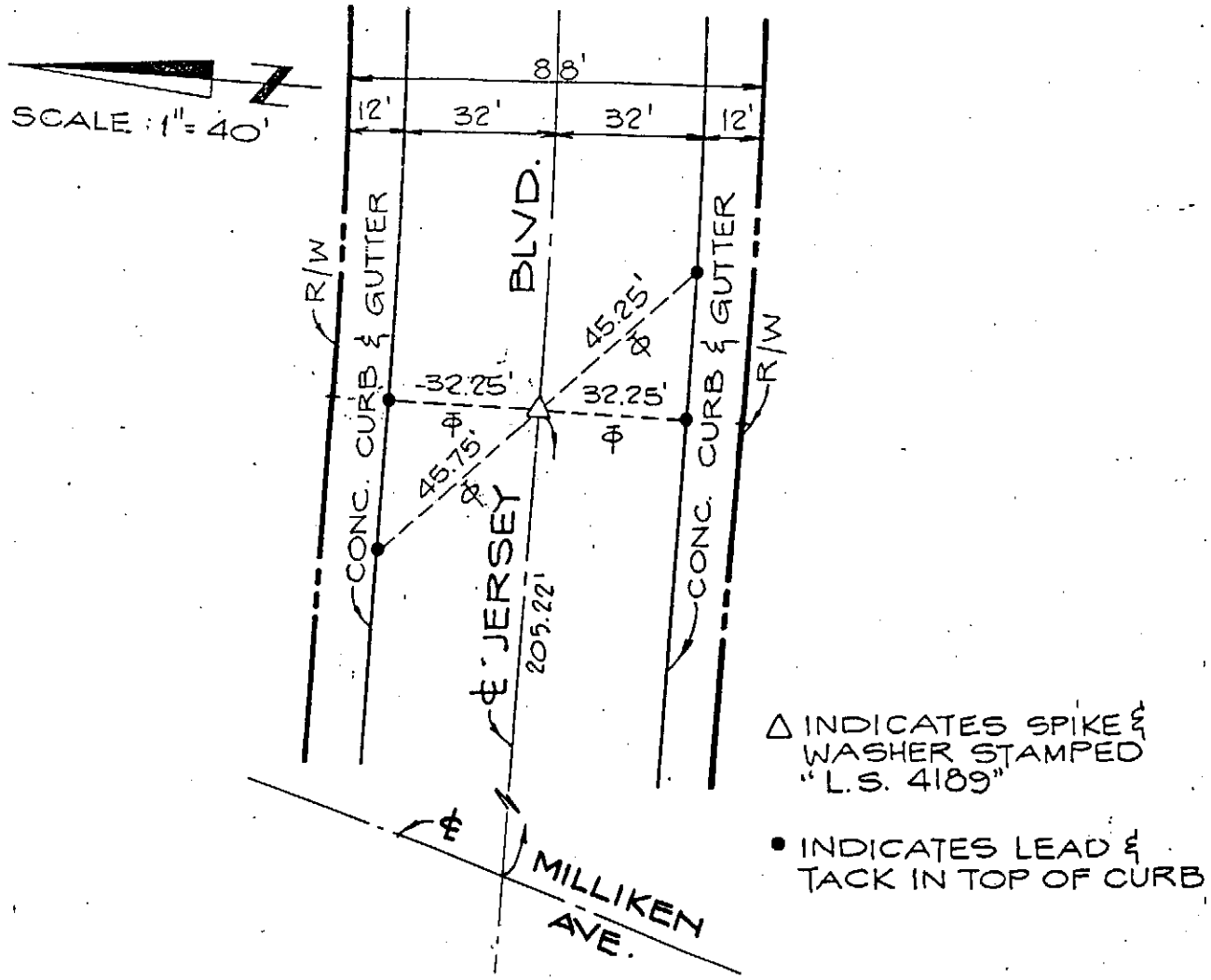

city of rancho cucamonga — STREET TIE	P.M. NO. 11891 P.M.B. 140/83-90
WILLIAMSON AND SCHMID CONSULTING CIVIL ENGINEERS AND LAND SURVEYORS 15101 RED HILL AVENUE TUSTIN, CA. 92680	JERSEY BOULEVARD 205.22' E. OF MILLIKEN AVE.
~~ENGR.~~ / L.S. JAMES B. DUNLAP	FIELD REVIEW _____ DATE _____
~~R.C.E.~~ / L.S. No. 4189 DATE 4-15-91	TIE BOOK 17 PAGE 65

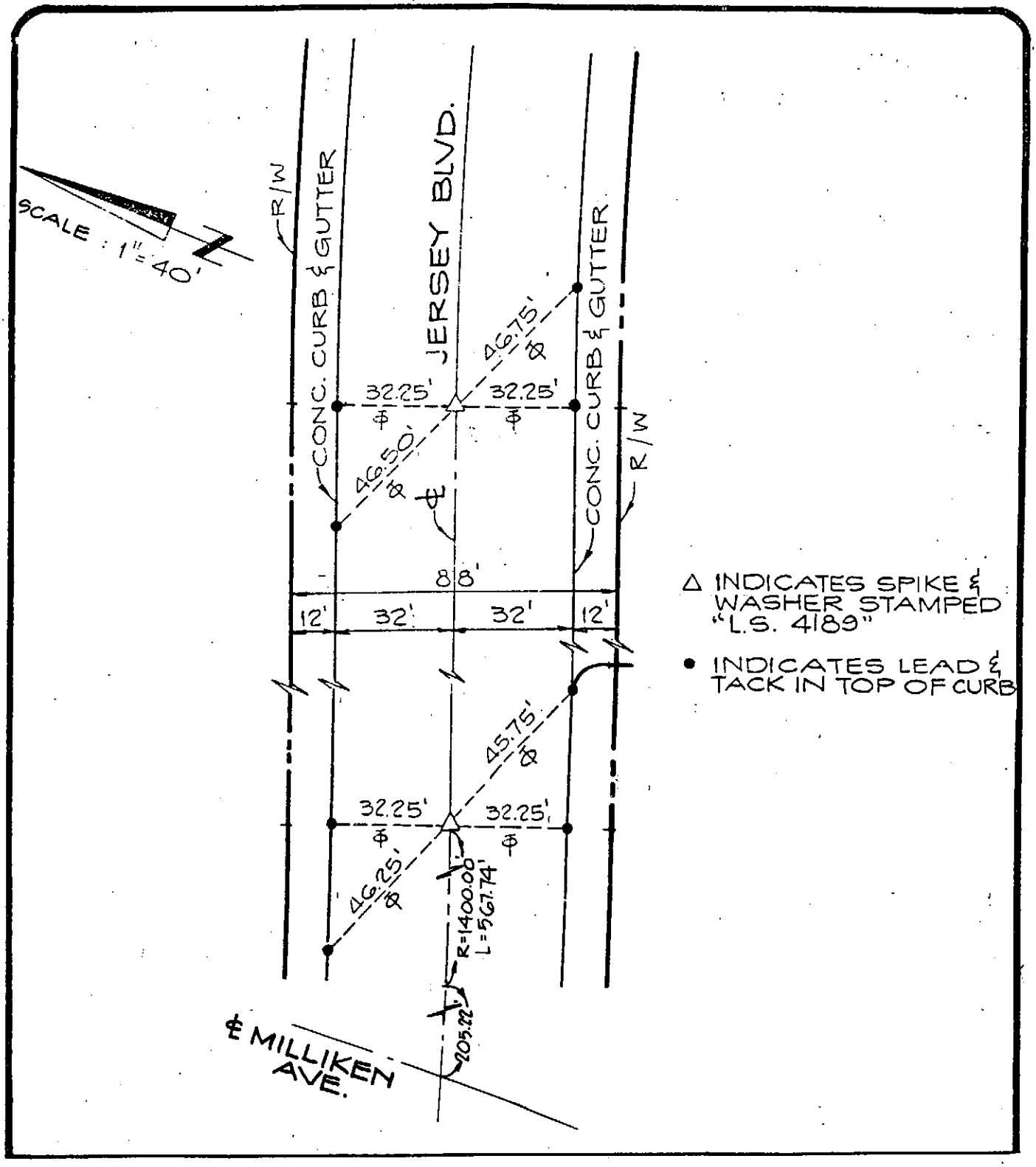

city of rancho cucamonga — STREET TIE	P.M. NO. 11891 P.M.B. 140/83-90
WILLIAMSON AND SCHMID CONSULTING CIVIL ENGINEERS AND LAND SURVEYORS 15101 RED HILL AVENUE TUSTIN, CA. 92680	JERSEY BOULEVARD 772.96' NE. OF MILLIKEN AVE.
~~ENGR.~~ / L.S. JAMES B. DUNLAP	FIELD REVIEW _____ DATE _____
~~R.C.E.~~ / L.S. No. 4189 DATE 4-15-91	TIE BOOK 17 PAGE 66

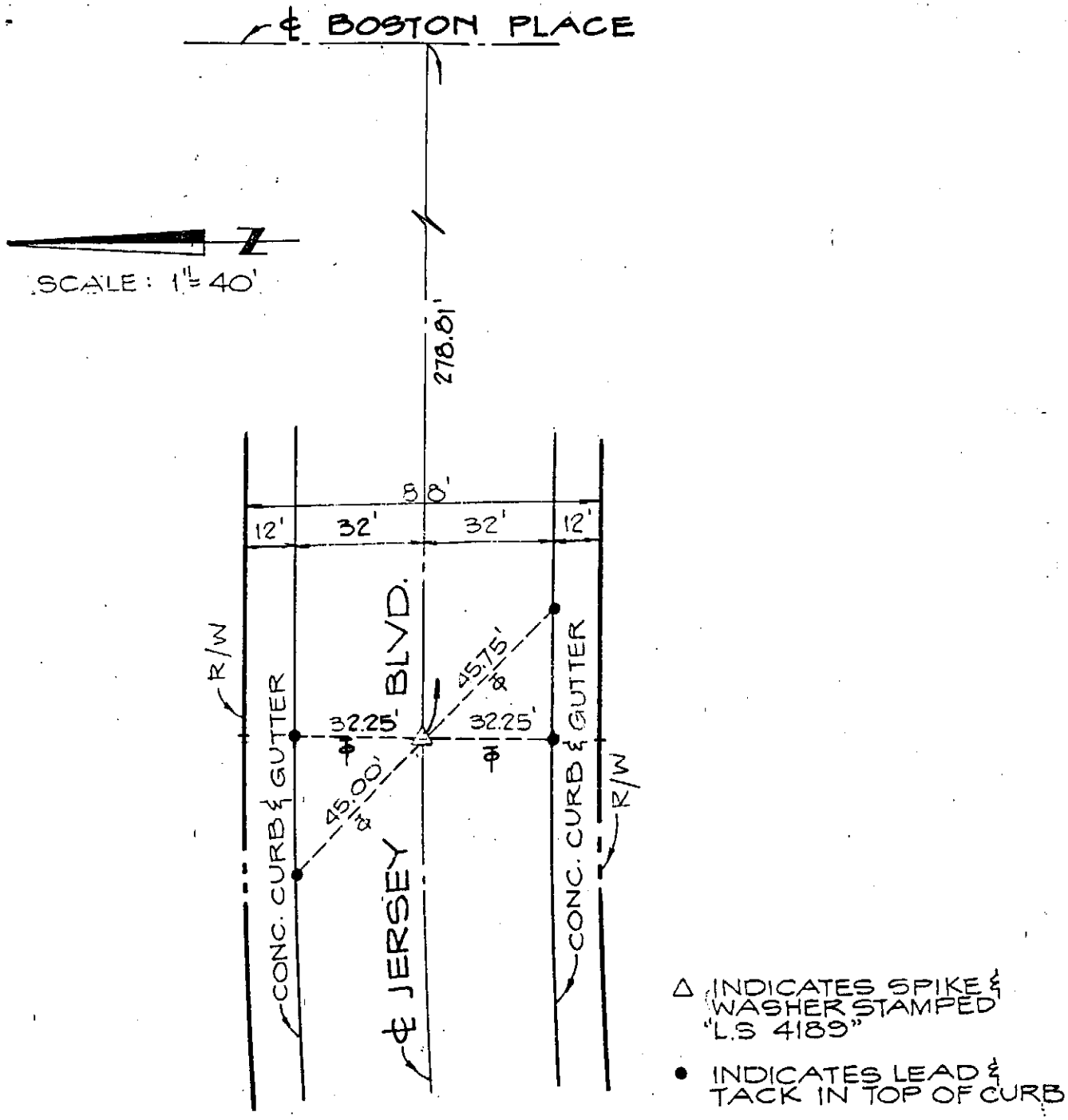

city of rancho cucamonga — STREET TIE	P.M. NO. 11891 P.M.B. 140/83-90
WILLIAMSON AND SCHMID CONSULTING CIVIL ENGINEERS AND LAND SURVEYORS 15101 RED HILL AVENUE TUSTIN, CA. 92680	JERSEY BOULEVARD 278.81' W. OF BOSTON PLACE
ENGR./L.S. JAMES B. DUNLAP	FIELD REVIEW _____ DATE _____
R.C.E./L.S. No. 4189 DATE 4-15-91	TIE BOOK 17 PAGE 67

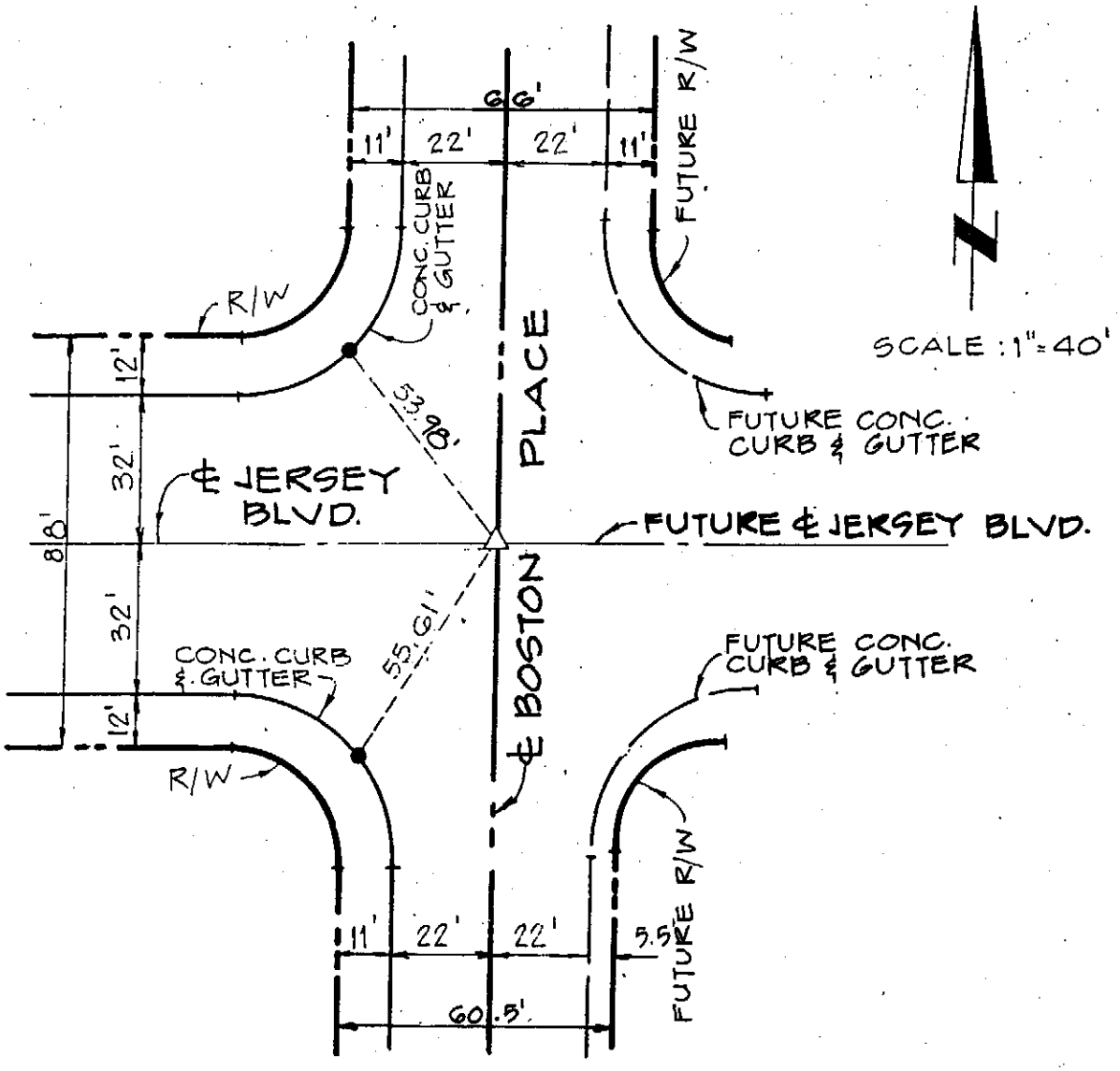

△ INDICATES SPIKE & WASHER STAMPED "L.S. 4189"

● INDICATES LEAD & TACK IN TOP OF CURB

city of rancho cucamonga — STREET TIE	P.M. NO. 11891 P.M.B. 140/83-90
WILLIAMSON AND SCHMID CONSULTING CIVIL ENGINEERS AND LAND SURVEYORS 15101 RED HILL AVENUE TUSTIN, CA. 92680	JERSEY BOULEVARD AND BOSTON PLACE
ENGR. / L.S. JAMES B. DUNLAP	FIELD REVIEW _____ DATE _____
R.C.E. / L.S. No. 4189 DATE 4-15-91	TIE BOOK 17 PAGE 68

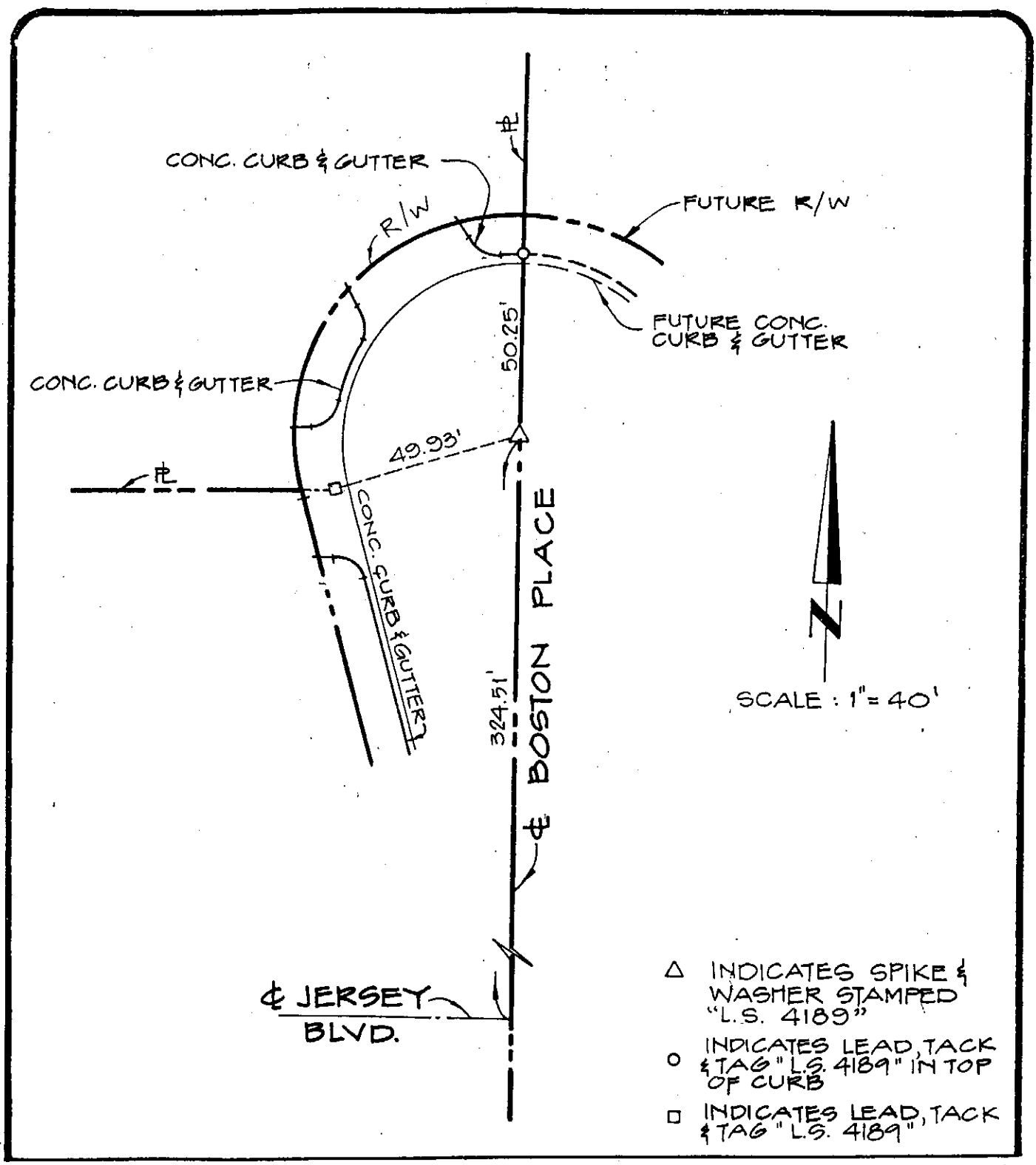

city of rancho cucamonga — STREET TIE	P.M. NO. 11891 P.M.B. 140/83-90
WILLIAMSON AND SCHMID CONSULTING CIVIL ENGINEERS AND LAND SURVEYORS 15101 RED HILL AVENUE TUSTIN, CA. 92680	BOSTON PLACE 324.51' N. OF JERSEY BLVD.
ENGR. / L.S. JAMES B. DUNLAP	FIELD REVIEW _____ DATE _____
R.C.E. / L.S. No. 4189 DATE 4-15-91	TIE BOOK 17 PAGE 69

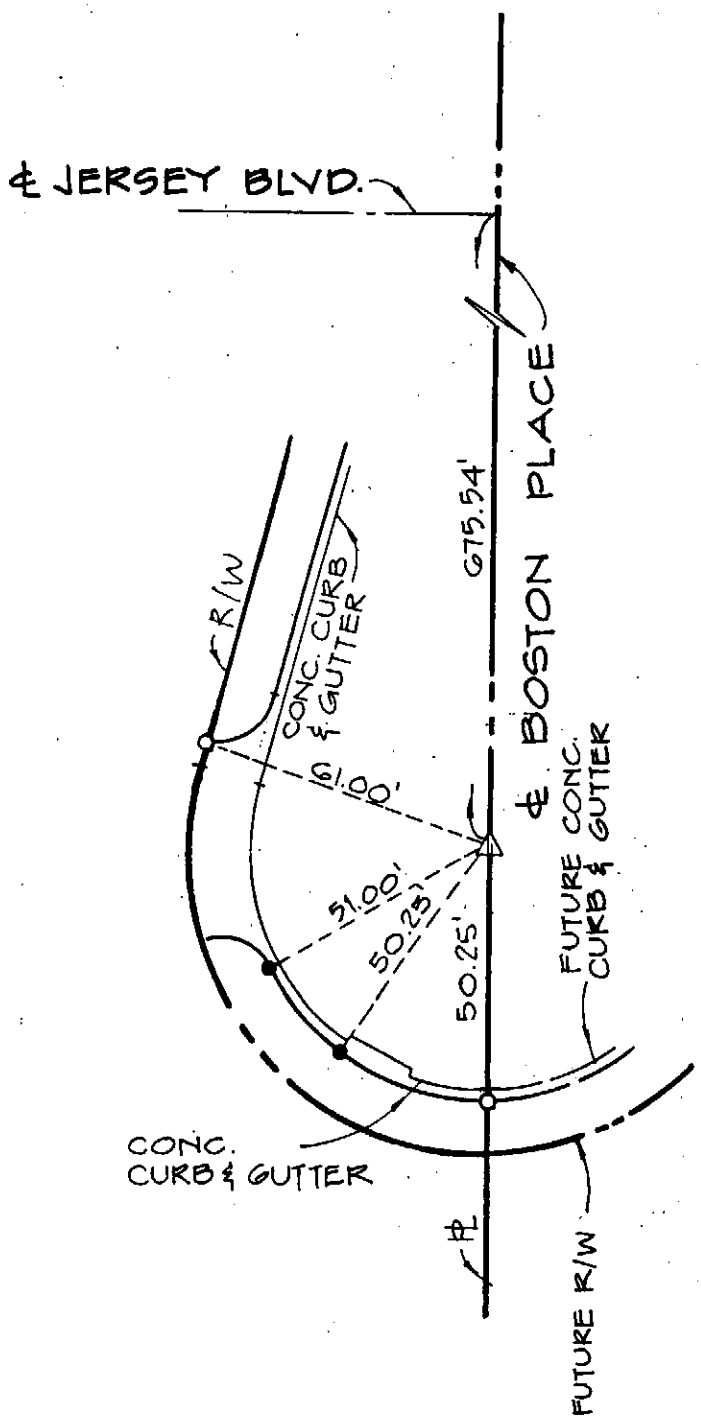

SCALE: 1" = 40'

△ INDICATES SPIKE & WASHER STAMPED "L.S. 4189"

● INDICATES LEAD & TACK IN TOP OF CURB

○ INDICATES LEAD, TACK & TAG "L.S. 4189" IN TOP OF CURB

city of rancho cucamonga — STREET TIE	P.M. NO. 11891 P.M.B. 140/83-90
WILLIAMSON AND SCHMID CONSULTING CIVIL ENGINEERS AND LAND SURVEYORS 15101 RED HILL AVENUE TUSTIN, CA. 92680	BOSTON PLACE 675.54' S. OF JERSEY BLVD.
ENGR./L.S. JAMES B. DUNLAP	FIELD REVIEW _____ DATE _____
R.C.E./L.S. No. 4189 DATE 4-15-91	TIE BOOK 17 PAGE 70

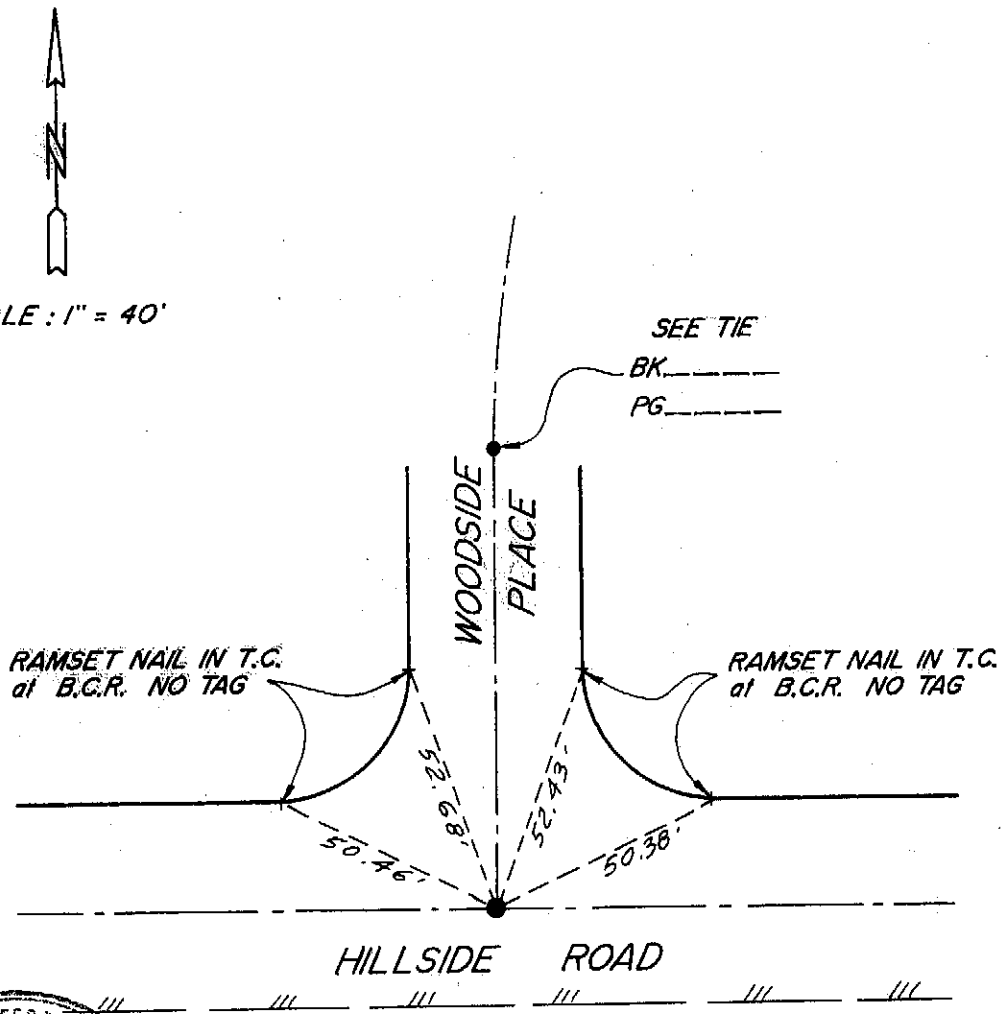

REGISTERED PROFESSIONAL ENGINEER
C. PHILLIP LANGE
No. C 28022
Exp. 3/31/94
CIVIL
STATE OF CALIFORNIA

CITY OF RANCHO CUCAMONGA STREET TIE	TRACT NO. 13621
CP Lange ENGINEERS — CIVIL ENGINEERING, LAND SURVEYING, LAND PLANNING — 840-K W. 9TH ST. • UPLAND CA. 91786 • (714) 946-9919	HILLSIDE ROAD & WOODSIDE PLACE
ENGR.	FIELD REVIEW ____ DATE ____
R. C. E 22082 DATE 5-29-91	TIE BOOK 17 PAGE 71

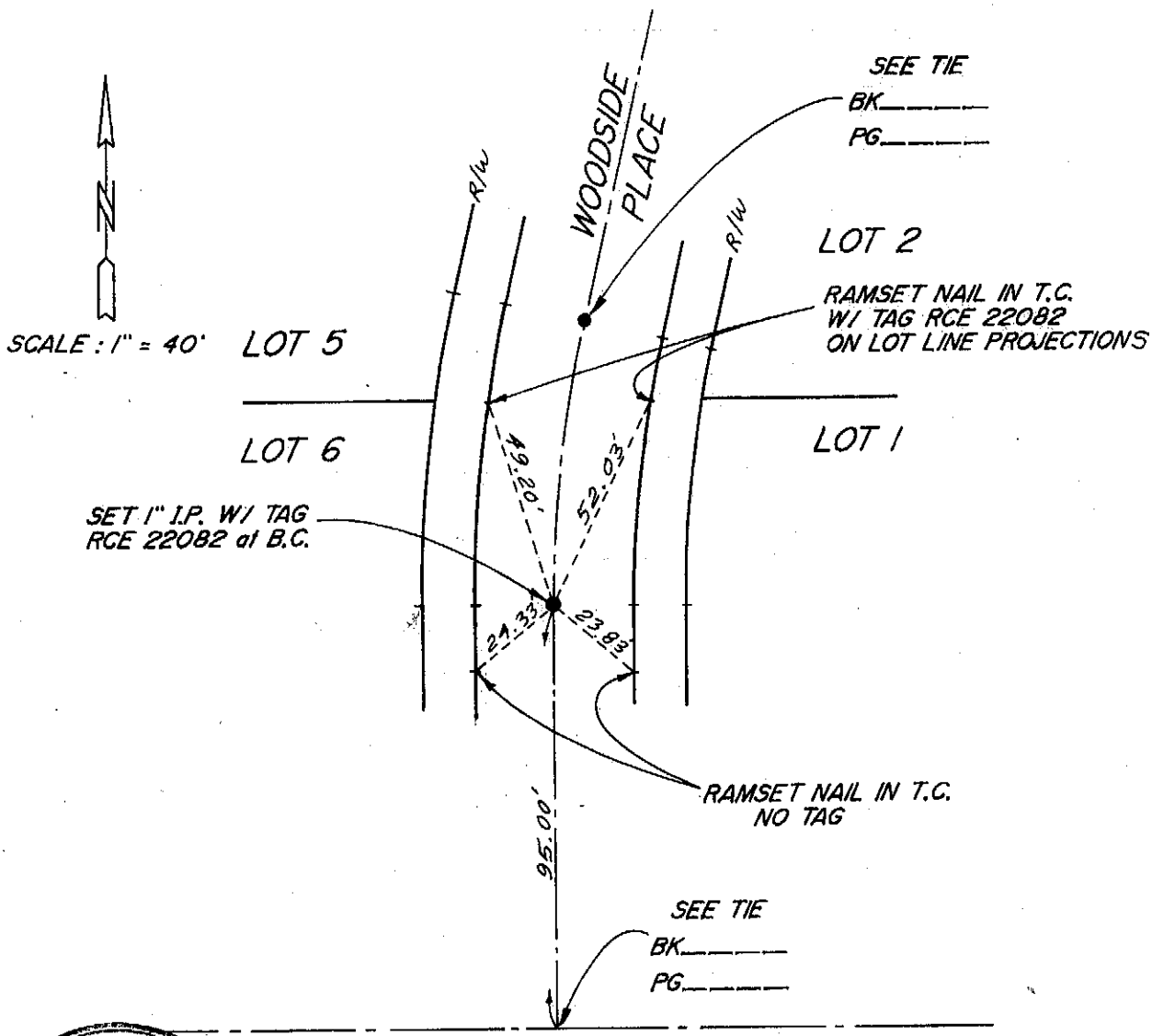

REGISTERED PROFESSIONAL ENGINEER
C. PHILLIP LANGE
No. C 28022
Exp. 3/31/94
CIVIL
STATE OF CALIFORNIA

CITY OF RANCHO CUCAMONGA STREET TIE	TRACT NO. 13621
C P Lange ENGINEERS — CIVIL ENGINEERING, LAND SURVEYING, LAND PLANNING — 840-K W. 9TH ST. • UPLAND CA 91786 • (714) 946-9919	WOODSIDE PLACE 95' N/O HILLSIDE ROAD
ENGR. C. Phillip Lange	FIELD REVIEW _____ DATE _____
R. C. E. 22082 DATE 5-29-91	TIE BOOK 17 PAGE 72

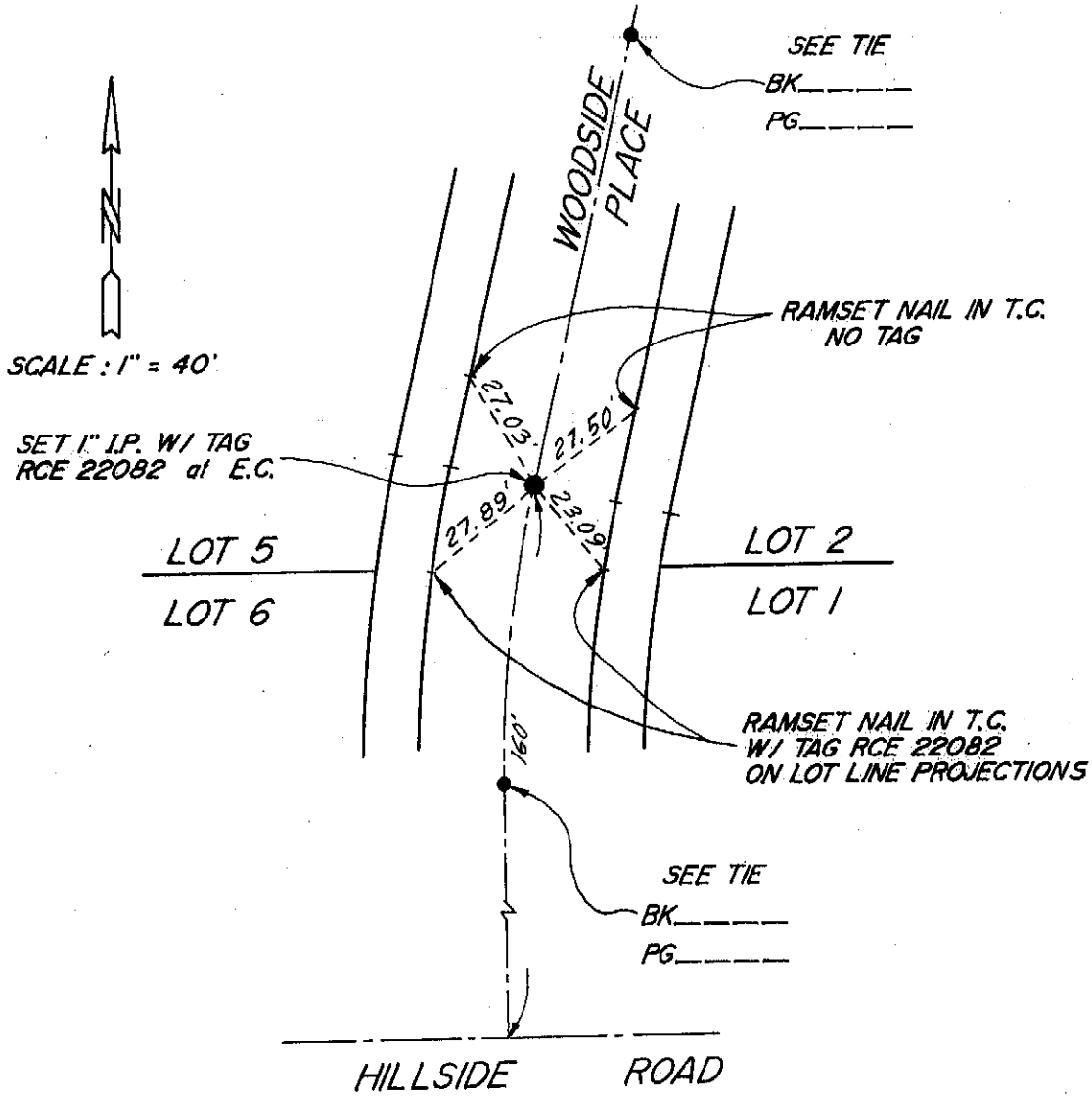

CITY OF RANCHO CUCAMONGA — STREET TIE	TRACT NO. 13621
CP Lange ENGINEERS — CIVIL ENGINEERING, LAND SURVEYING, LAND PLANNING — 840-K W. 9TH ST. • UPLAND CA 91786 • (714) 946-9919	WOODSIDE PLACE 160' N/O HILLSIDE ROAD
ENGR. C. Phillip Lange	FIELD REVIEW _____ DATE _____
R. C. E 22082 DATE 5-29-91	TIE BOOK 17 PAGE 73

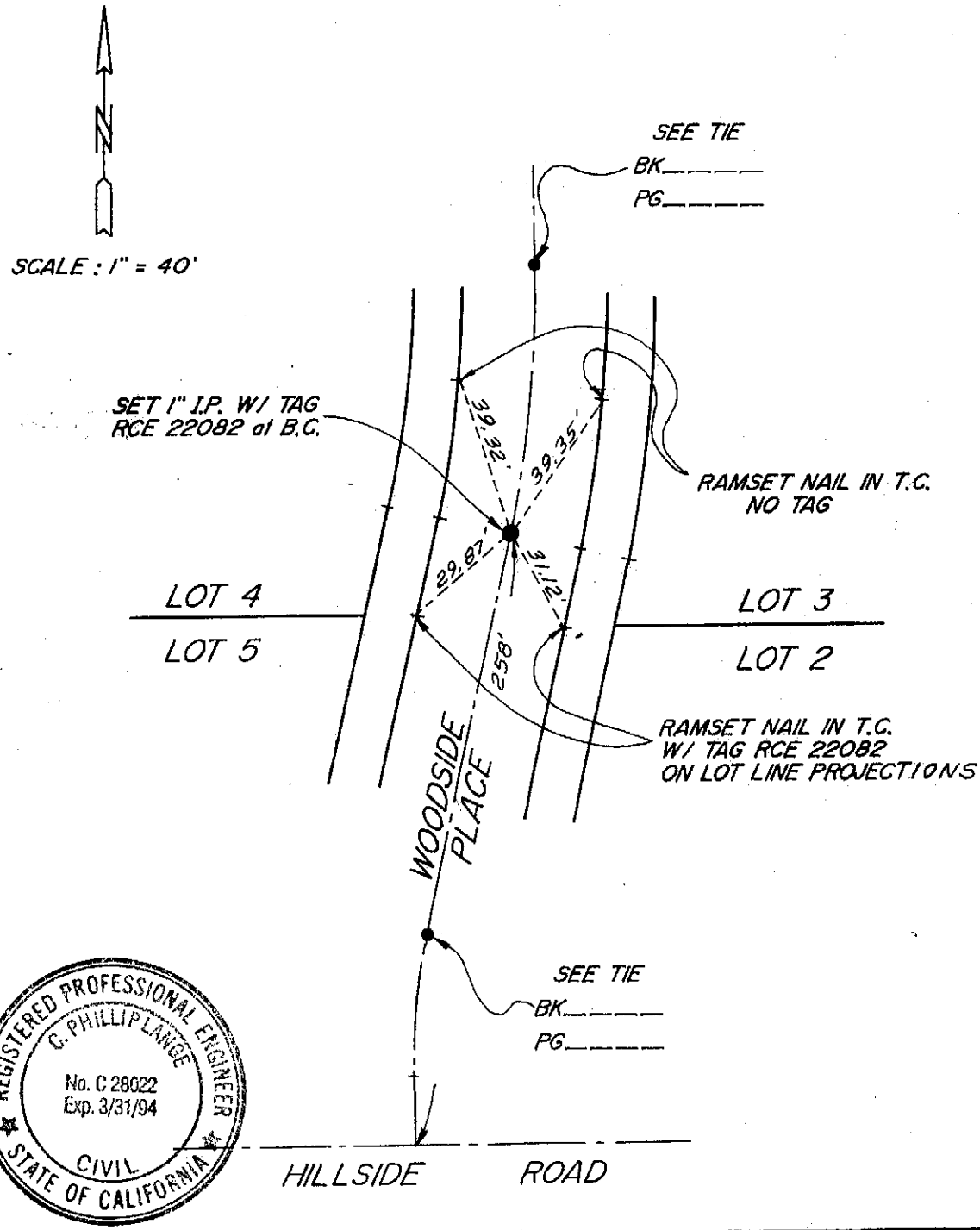

REGISTERED PROFESSIONAL ENGINEER
C. PHILLIP LANGE
No. C 28022
Exp. 3/31/94
CIVIL
STATE OF CALIFORNIA

CITY OF RANCHO CUCAMONGA — STREET TIE	TRACT NO. 13621
C P Lange ENGINEERS — CIVIL ENGINEERING, LAND SURVEYING, LAND PLANNING — 840-K W. 9TH ST. • UPLAND CA 91786 • (714) 946-9919	WOODSIDE PLACE 258' N/O HILLSIDE ROAD
ENGR.	FIELD REVIEW ____ DATE ____
R. C. E 22082 DATE 5-29-91	TIE BOOK 17 PAGE 74

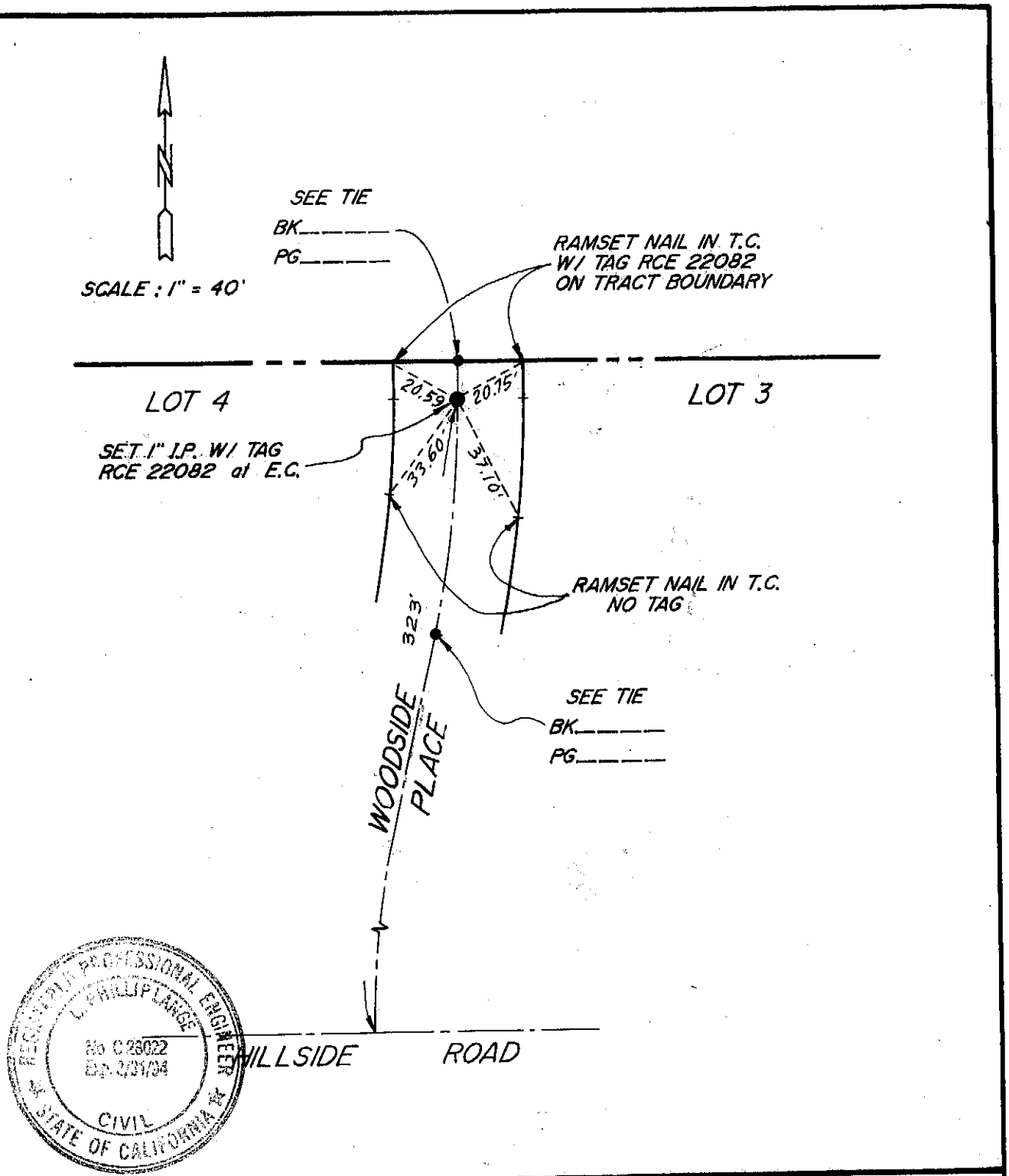

CITY OF RANCHO CUCAMONGA — STREET TIE	TRACT NO. 13621
CP Lange ENGINEERS — CIVIL ENGINEERING, LAND SURVEYING, LAND PLANNING — 840-K W. 9TH ST. • UPLAND CA 91786 • (714) 946-9919	WOODSIDE PLACE 323' N/O HILLSIDE ROAD
ENGR.	FIELD REVIEW ____ DATE ____
R. C. E 22082 DATE 5-29-91	TIE BOOK 17 PAGE 75

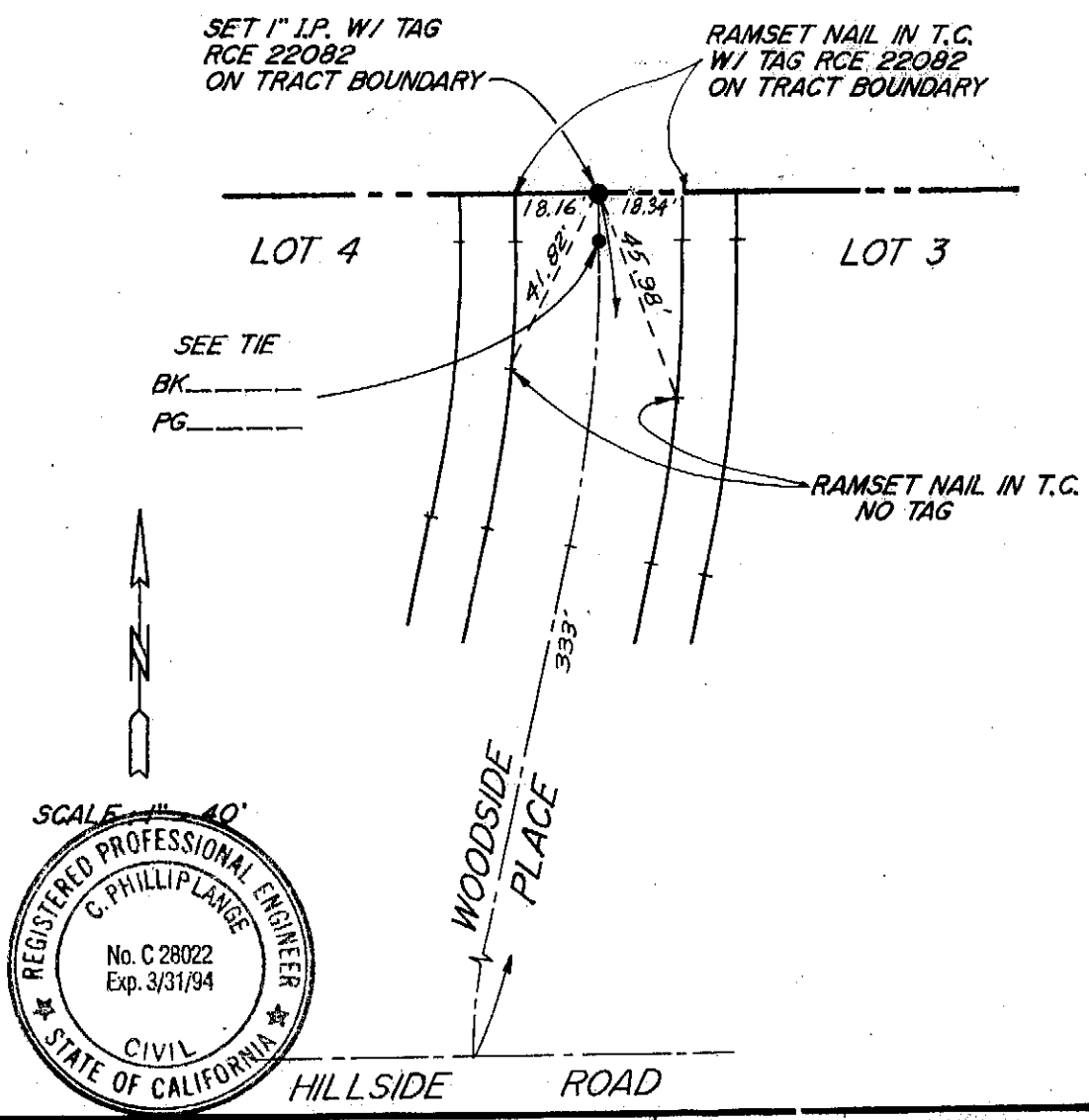

CITY OF RANCHO CUCAMONGA STREET TIE	TRACT NO. 13621
CP Lange ENGINEERS — CIVIL ENGINEERING, LAND SURVEYING, LAND PLANNING — 840-K W. 9TH ST. • UPLAND CA 91786 • (714) 946-9916	WOODSIDE PLACE 333' N/O HILLSIDE ROAD
ENGR. [signature]	FIELD REVIEW _____ DATE _____
R. C. E 22082 DATE 5-29-91	TIE BOOK 17 PAGE 76

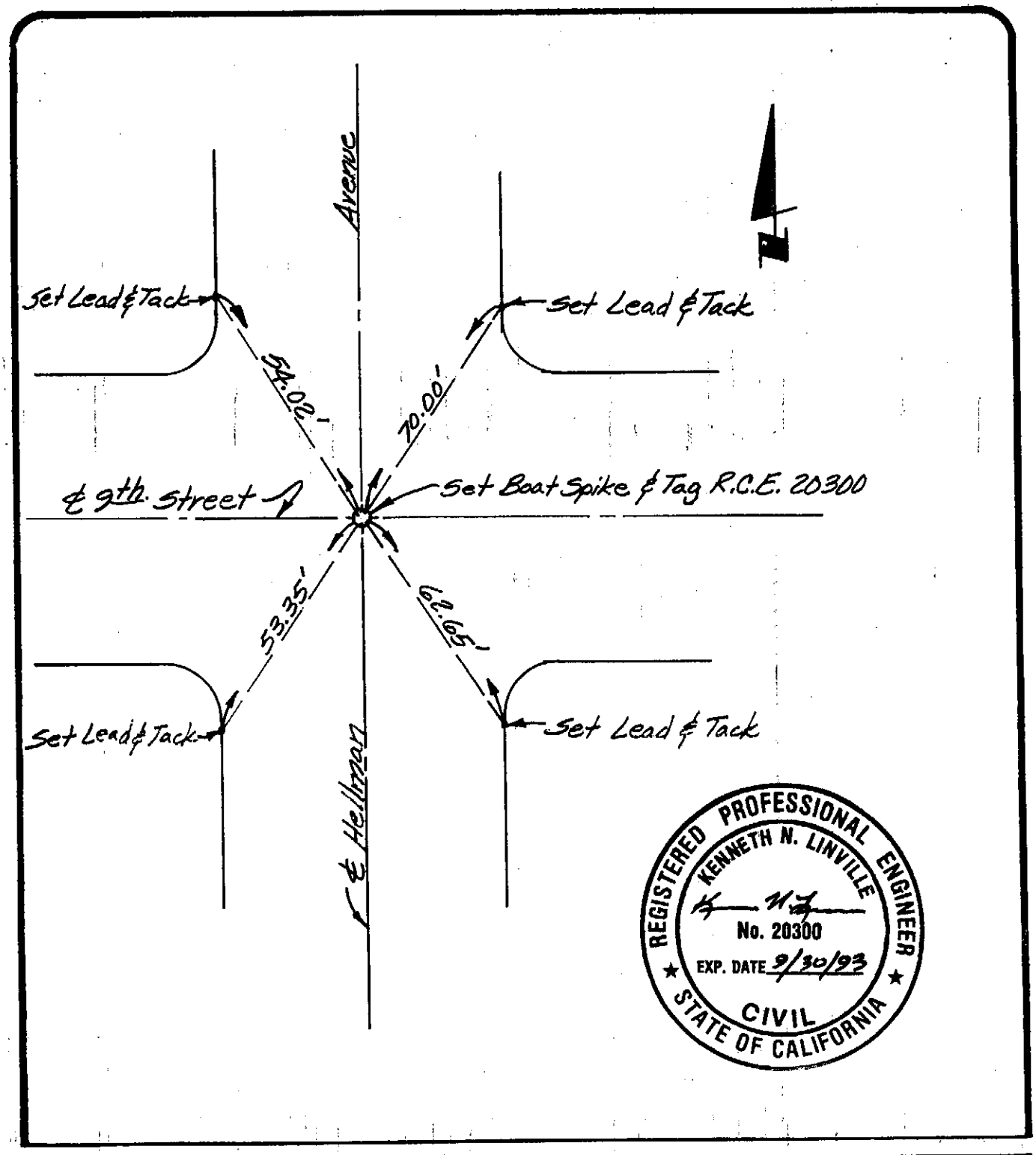

city of rancho cucamonga — STREET TIE	
LINVILLE CIVIL ENGINEERS LAND SURVEYORS INC. Haven Commerce Center 9035 Haven Avenue Suite 100 Rancho Cucamonga, CA 91730 (714) 989.3922	Hellman Avenue at 9th. Street
ENGR. / L.S. Kenneth N. Linville	FIELD REVIEW _____ DATE _____
R.C.E. / L.S. No. 20300 DATE 6/28/91	TIE BOOK 17 PAGE 77

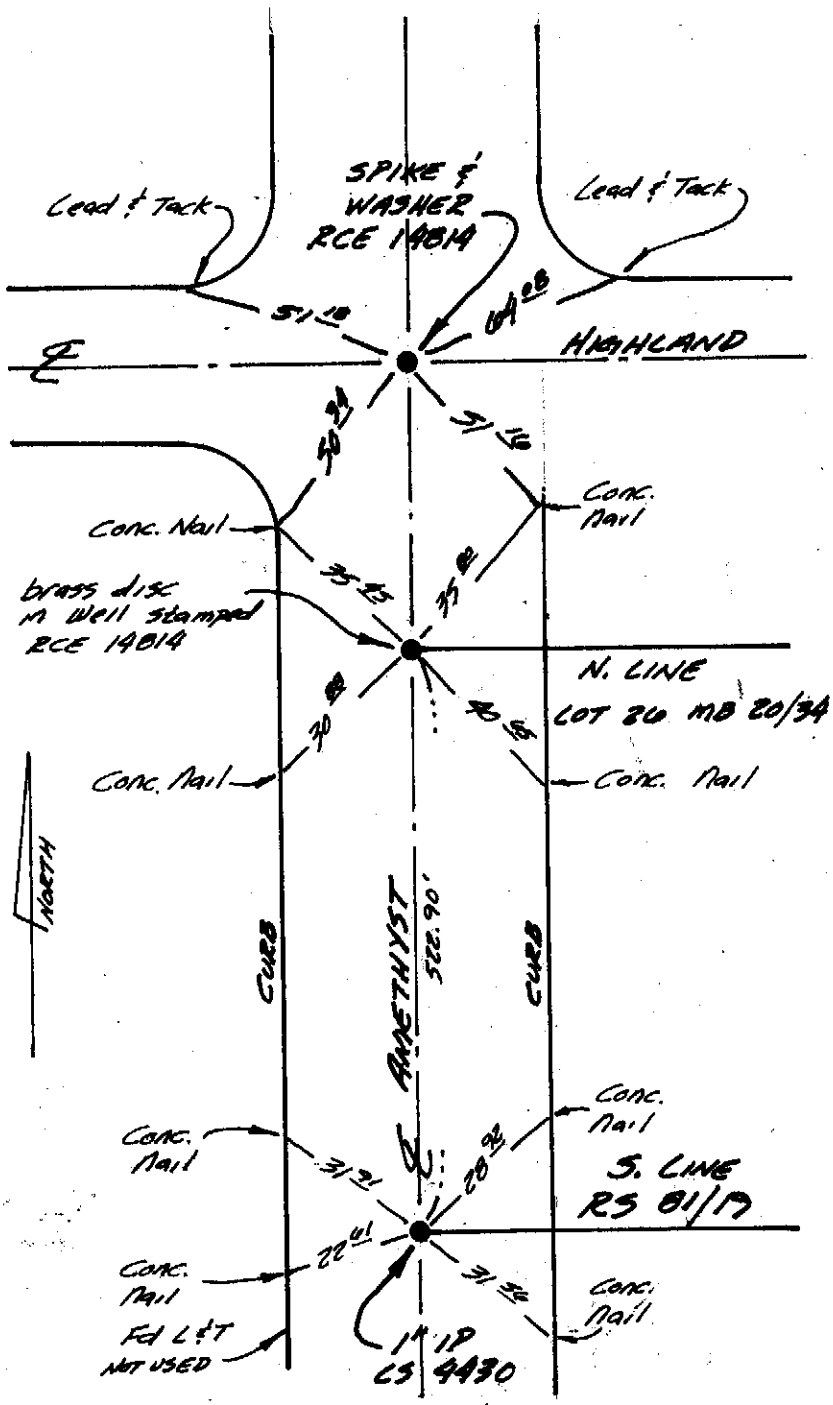

city of rancho cucamonga	STREET TIE	TRACT No.
ASSOCIATED ENGINEERS 9259 UTICA AVE. SUITE 100 RANCHO CUCAMONGA, CA. 91730 (714) 980-1982		HIGHLAND AVE. & AMETHYST ST.
L.S. JAMES JOHN IMBIORSKI		FIELD REVIEW _____ DATE _____
L.S. No. 4430	DATE 7/8/91	TIE BOOK 17 PAGE 78

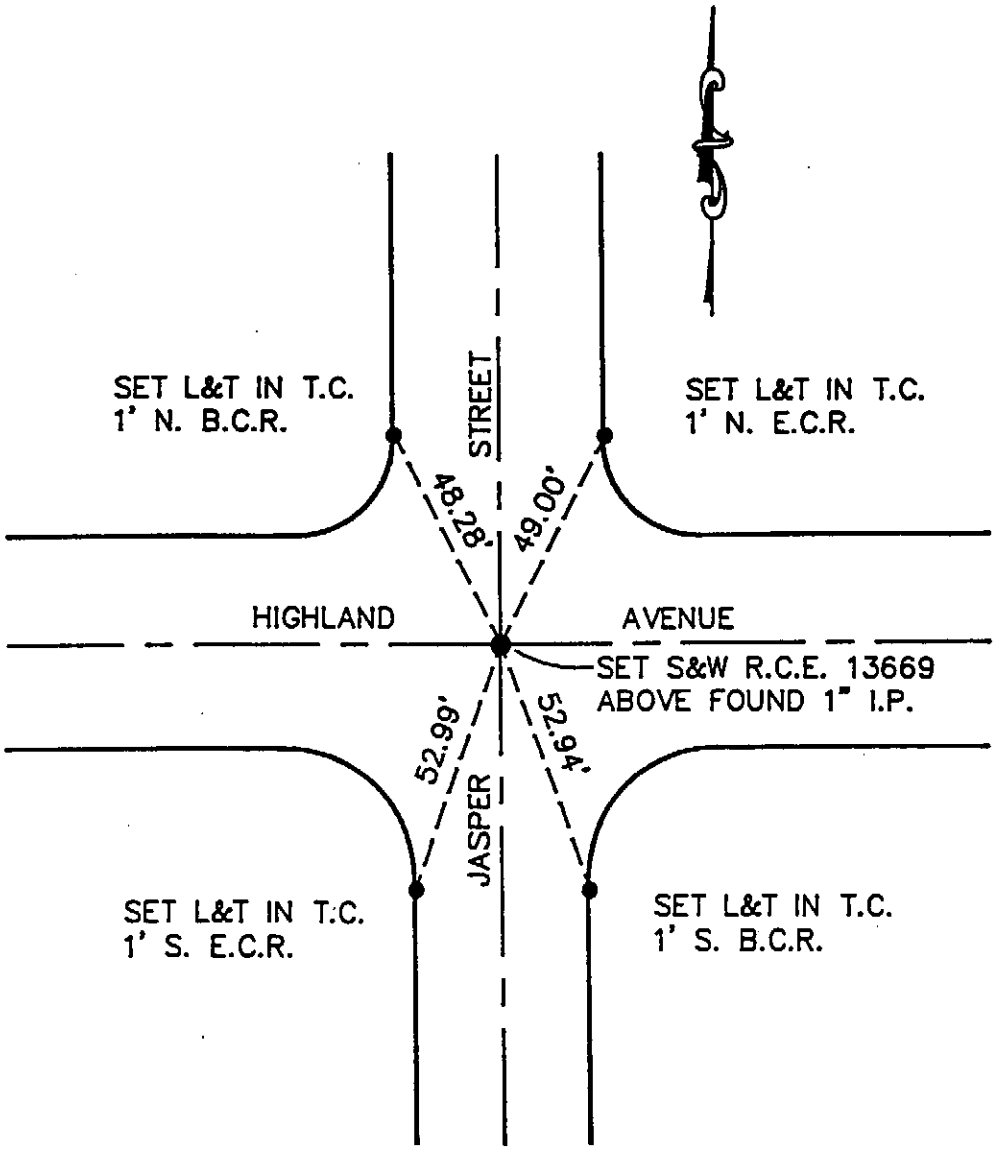

city of rancho cucamonga — STREET TIE	TRACT NO. 12820
C.T.K., INC. 9640 CENTER AVE. SUITE 100 RANCHO CUCAMONGA, CA 91730 (714) 941-1903	CENTERLINE INTERSECTION HIGHLAND AVE. AND JASPER STREET
ENGR./L.S. CARL T. KOBBINS, JR.	FIELD REVIEW _____ DATE _____
R.C.E./L.S. No. 13669 DATE 7/1991	TIE BOOK 17 PAGE 79

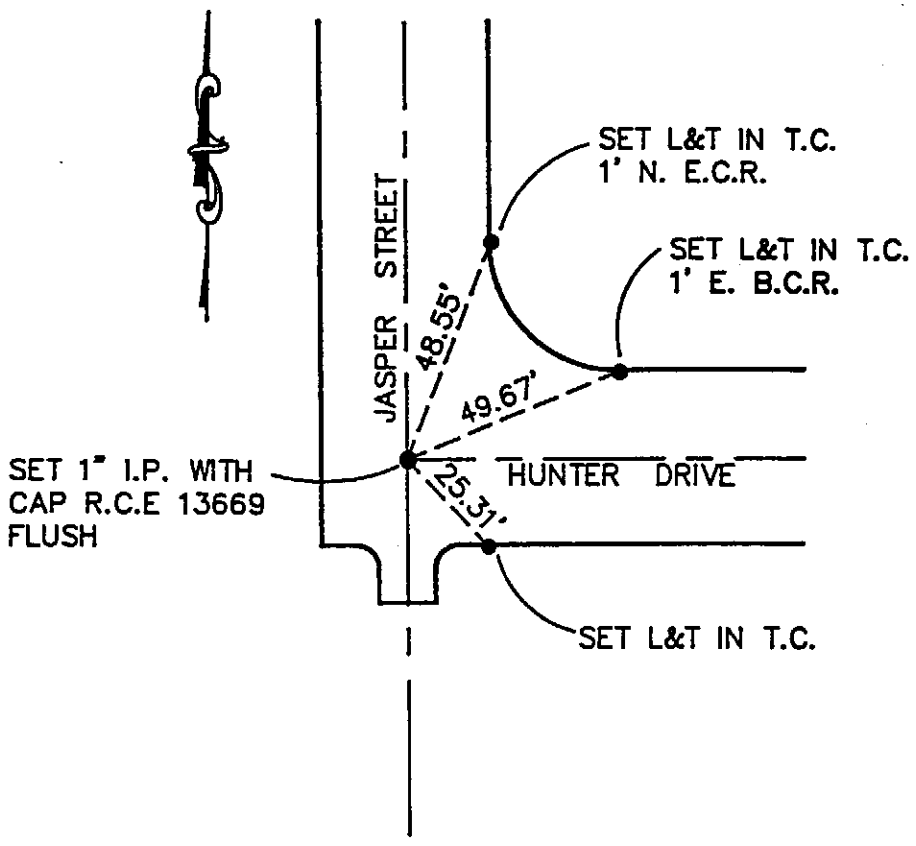

city of rancho cucamonga — STREET TIE	TRACT NO. 12820
C.T.K., INC. 9640 CENTER AVE. SUITE 100 RANCHO CUCAMONGA, CA 91730 (714) 941-1903	CENTERLINE INTERSECTION HUNTER DRIVE AND JASPER STREET
ENGR./L.S. CARL T. KOBBINS, JR.	FIELD REVIEW _____ DATE _____
R.C.E./L.S. No. 13669 DATE 7/1991	TIE BOOK 17 PAGE 80

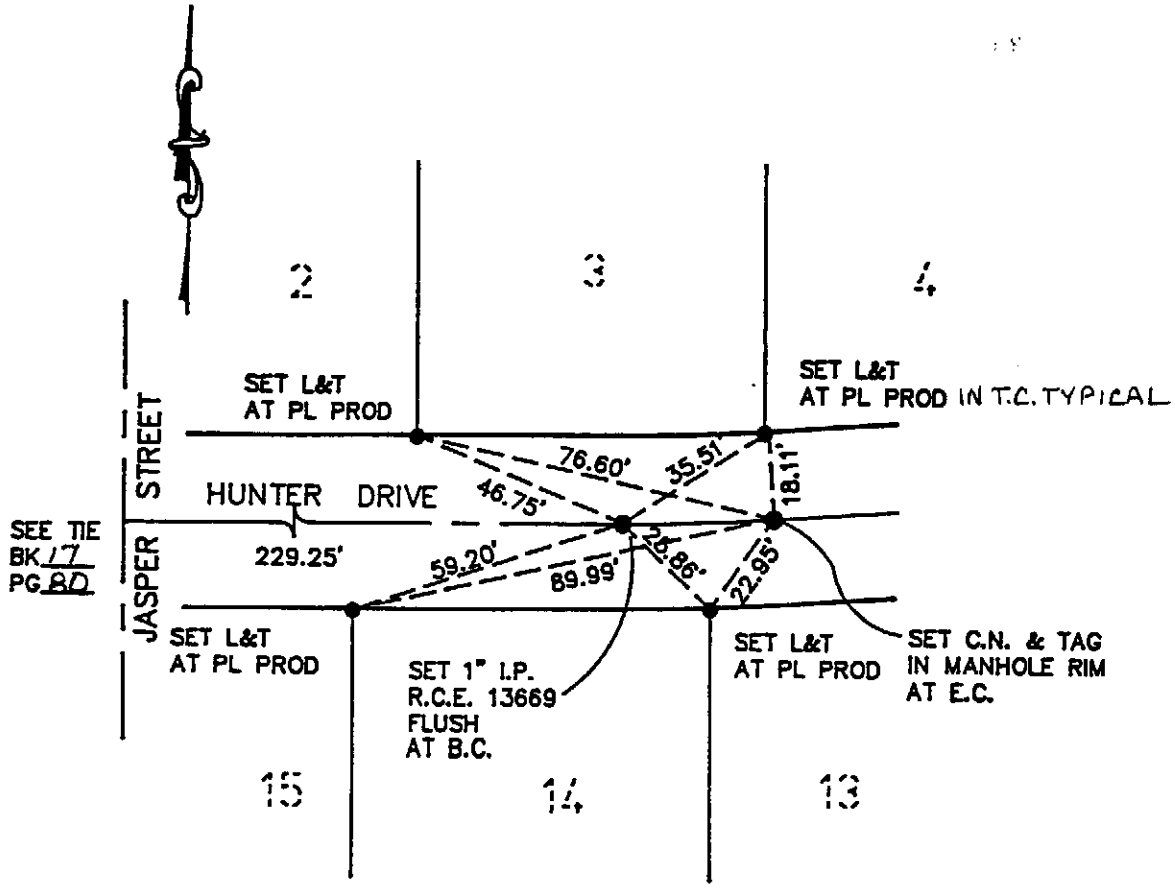

city of rancho cucamonga — STREET TIE	TRACT NO. 12820
C.T.K. INC. 9640 CENTER AVE. SUITE 100 RANCHO CUCAMONGA, CA 91730 (714)941-1903	B.C. AND E.C. HORIZONTAL CURVE CENTERLINE HUNTER DRIVE
ENGR./L.S. CARL T. KOBBINS, JR.	FIELD REVIEW _____ DATE _____
R.C.E./L.S. No. 13669 DATE 7/1991	TIE BOOK 17 PAGE 81

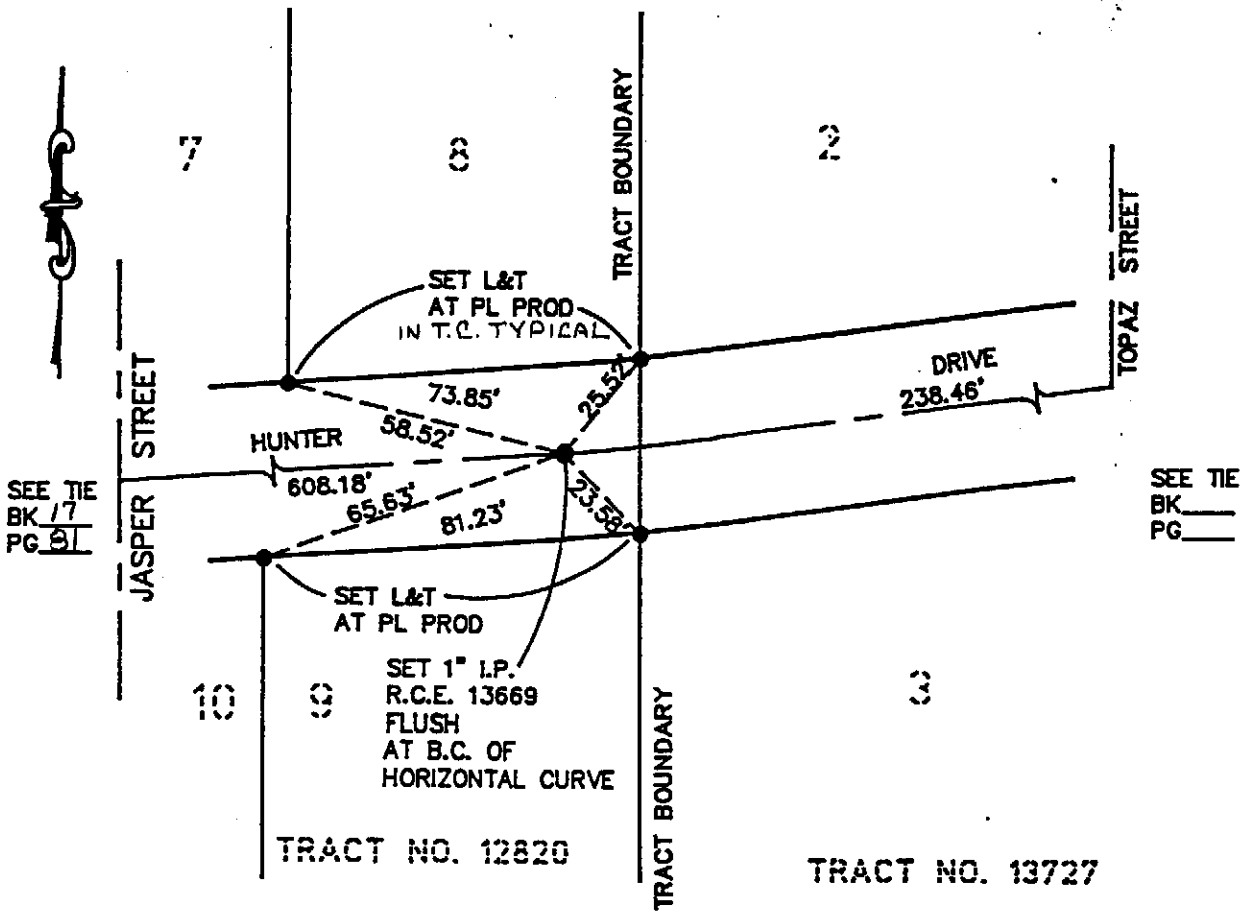

city of rancho cucamonga — STREET TIE	TRACT NO. 12820
C.T.K. INC. 9640 CENTER AVE. SUITE 100 RANCHO CUCAMONGA, CA. 91730 (714)941-1903	B.C. OF HORIZONTAL CURVE CENTERLINE HUNTER DRIVE
ENGR./L.S. CARL T. KOBBINS, JR.	FIELD REVIEW_____ DATE_____
R.C.E./L.S. No. 13669 DATE 7/1991	TIE BOOK 17 PAGE 82

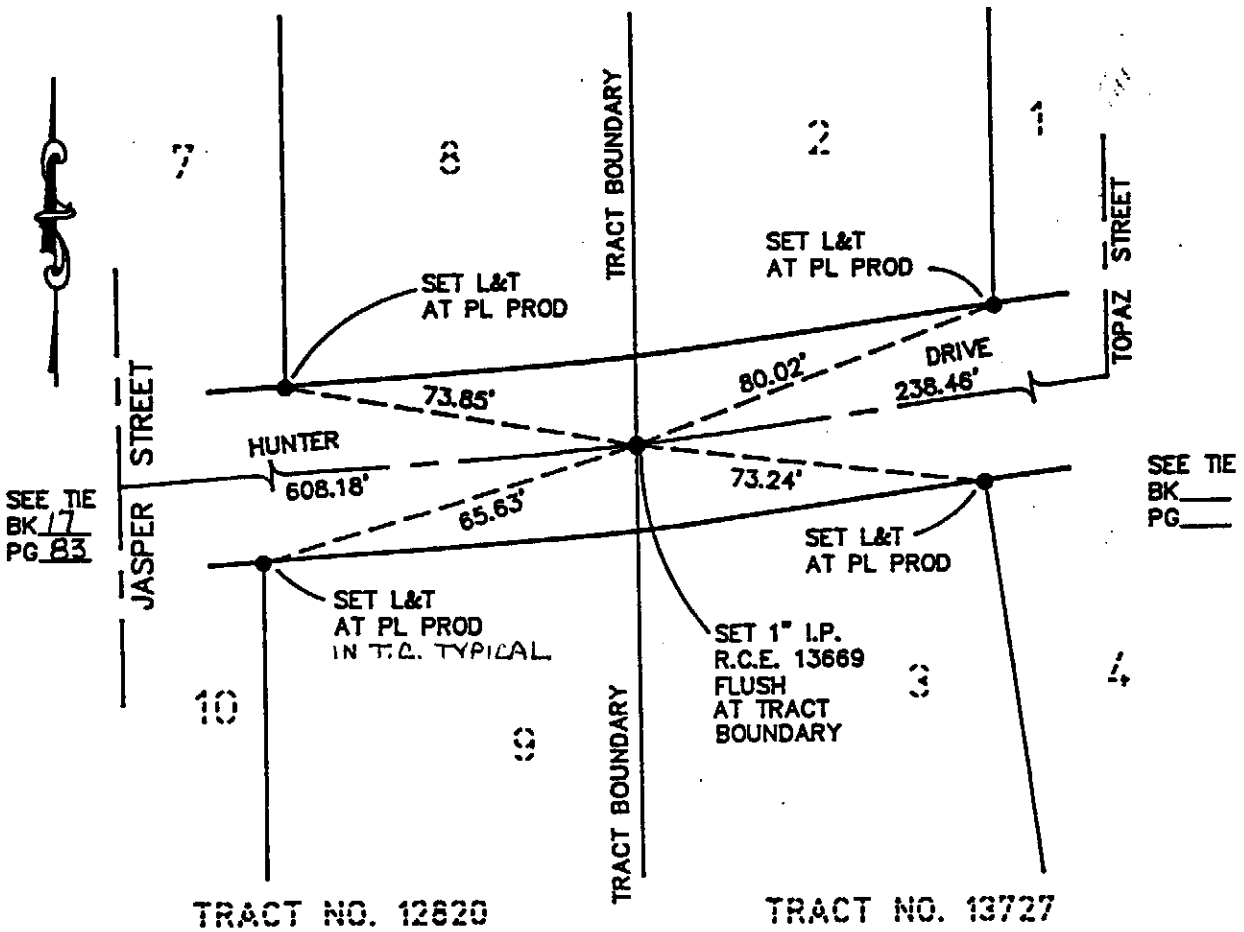

city of rancho cucamonga — STREET TIE	TRACT BOUNDARY TRACT 12820, 13727
C.T.K., INC. 9640 CENTER AVE. SUITE 100 RANCHO CUCAMONGA, CA 91730 (714) 941-1903	INTERSECTION OF CENTERLINE AND EAST BOUNDARY TRACT NO.12820
ENGR./L.S. CARL T. KOBBINS, JR.	FIELD REVIEW_____ DATE _____
R.C.E./L.S. No. 13669 DATE 7/1991	TIE BOOK 17 PAGE 83

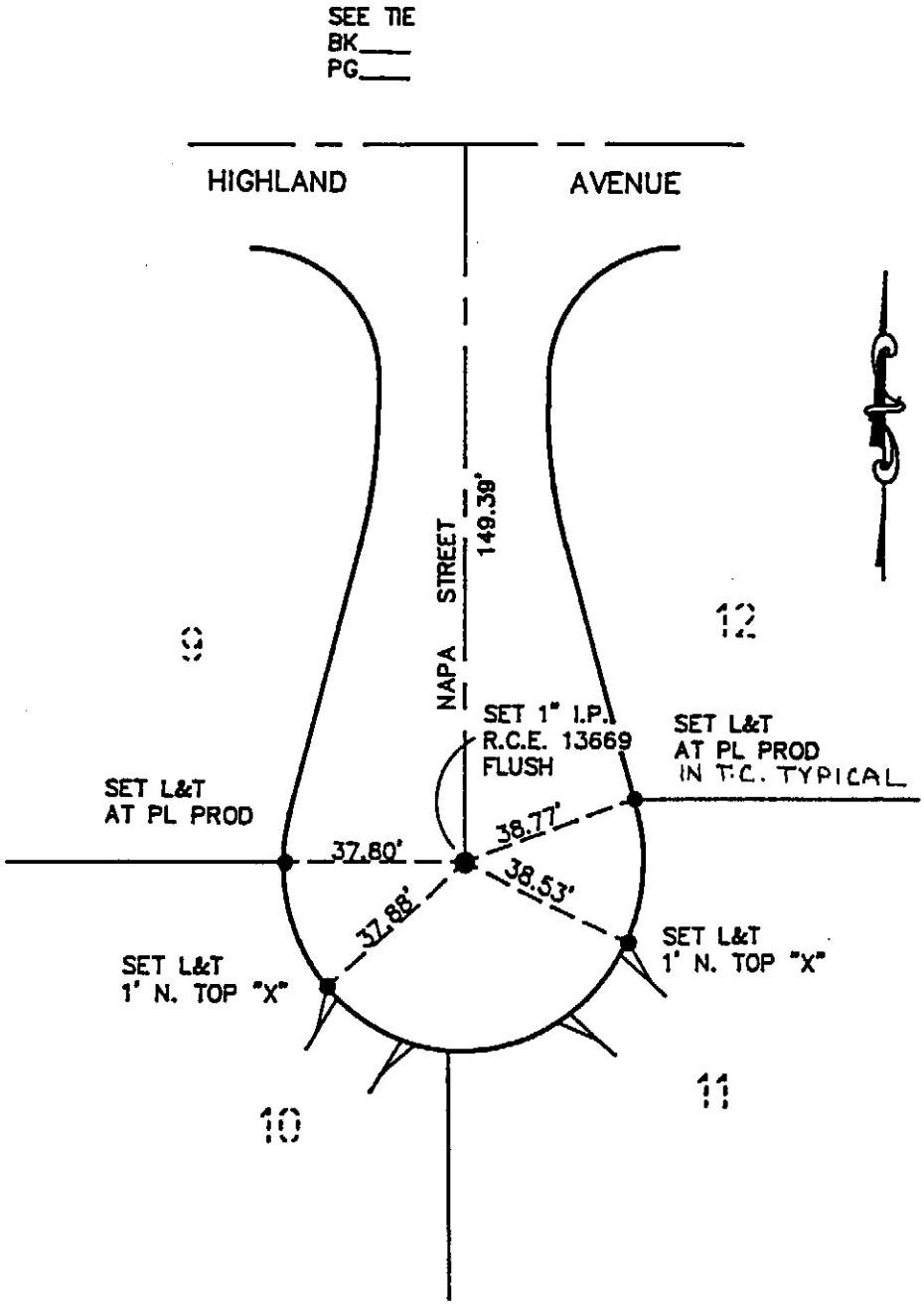

city of rancho cucamonga — STREET TIE	TRACT NO. 13727
C.T.K., INC. 9640 CENTER AVE. SUITE 100 RANCHO CUCAMONGA, CA 91730 (714) 941-1903	CENTERLINE RADIUS POINT NAPA STREET
ENGR./L.S. CARL T. KOBBINS, JR.	FIELD REVIEW_____ DATE _____
R.C.E./L.S. No. 13669 DATE 7/1991	TIE BOOK 17 PAGE 84

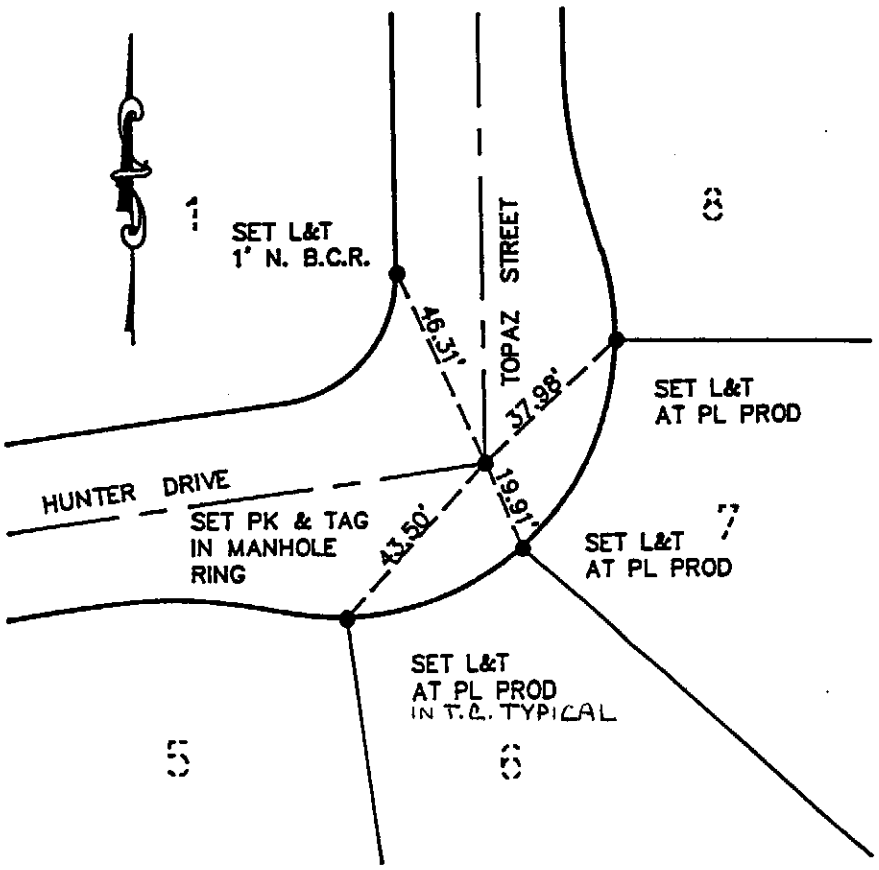

city of rancho cucamonga — STREET TIE	TRACT NO. 13727
C.T.K., INC. 9640 CENTER AVE. SUITE 100 RANCHO CUCAMONGA, CA 91730 (714) 941-1903	CENTERLINE INTERSECTION TOPAZ STREET AND HUNTER DRIVE
ENGR./L.S. CARL T. KOBBINS, JR.	FIELD REVIEW _____ DATE _____
R.C.E./L.S. No. 13669 DATE 7/1991	TIE BOOK 17 PAGE 85

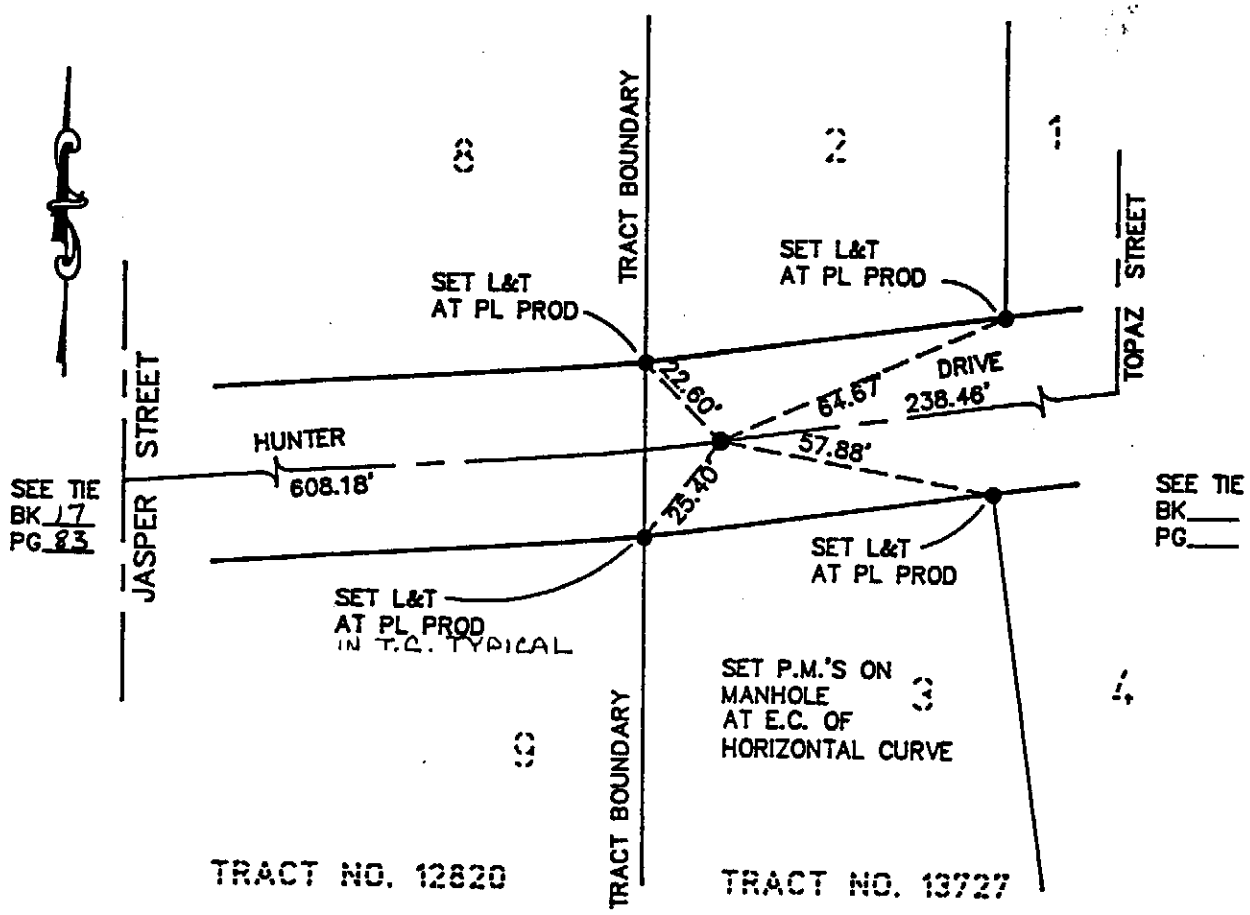

city of rancho cucamonga — STREET TIE	TRACT NO. 13727
C.T.K., INC. 9640 CENTER AVE. SUITE 100 RANCHO CUCAMONGA, CA 91730 (714)941-1903	E.C. HORIZONTAL CURVE CENTERLINE HUNTER DRIVE
ENGR./L.S. CARL T. KOBINS, JR.	FIELD REVIEW_____ DATE _____
R.C.E./L.S. No. 13669 DATE 7/1991	TIE BOOK 17 PAGE 86

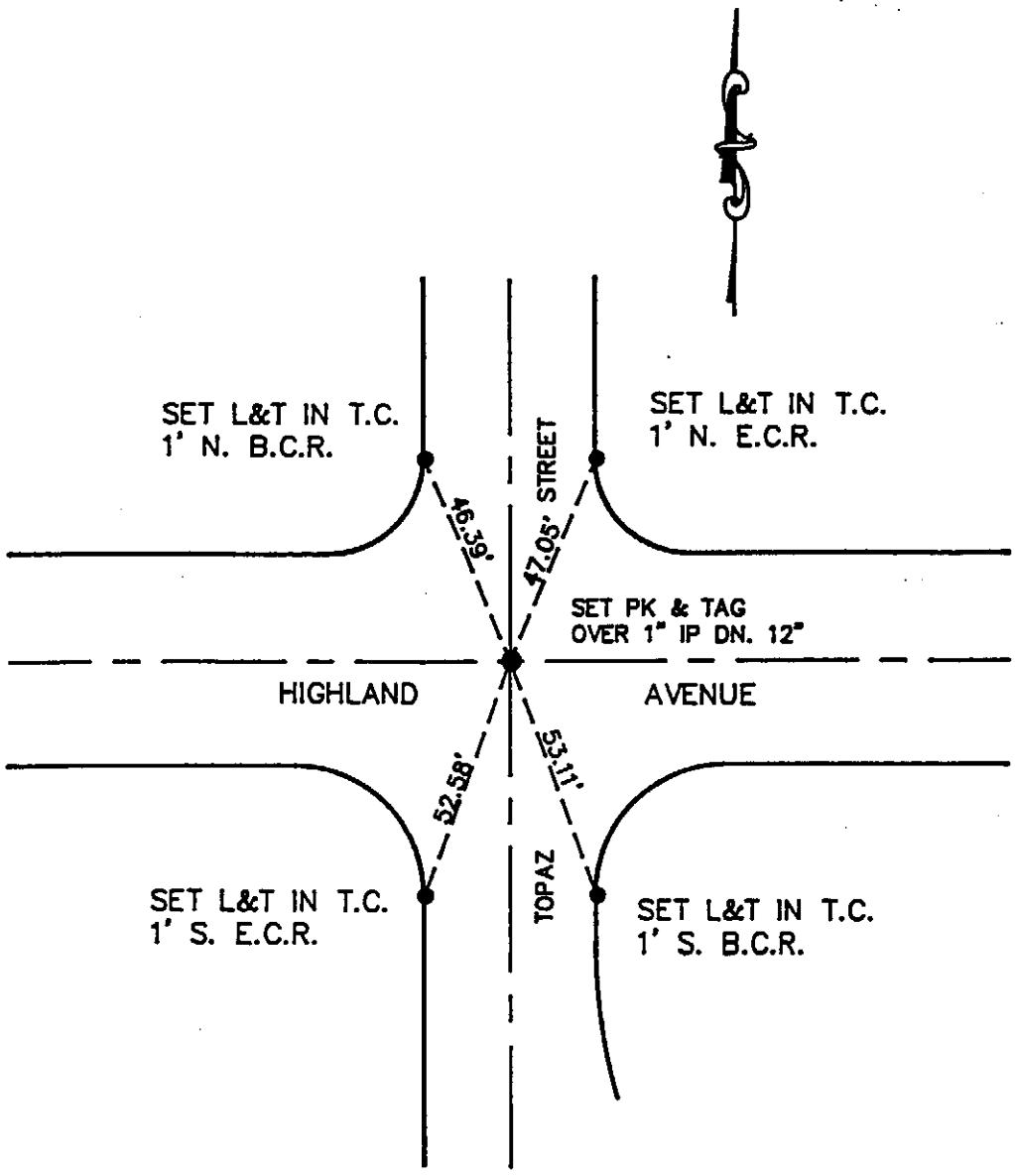

city of rancho cucamonga — STREET TIE	TRACT NO. 13727
C.T.K., INC. 9640 CENTER AVE. SUITE 100 RANCHO CUCAMONGA, CA 91730 (714) 941-1903	CENTERLINE INTERSECTION HIGHLAND AVE. AND ~~JASPER~~ TOPAZ STREET
ENGR./L.S. CARL T. KOBBINS, JR.	FIELD REVIEW _____ DATE _____
R.C.E./L.S. No. 13669 DATE 7/1991	TIE BOOK 17 PAGE 87

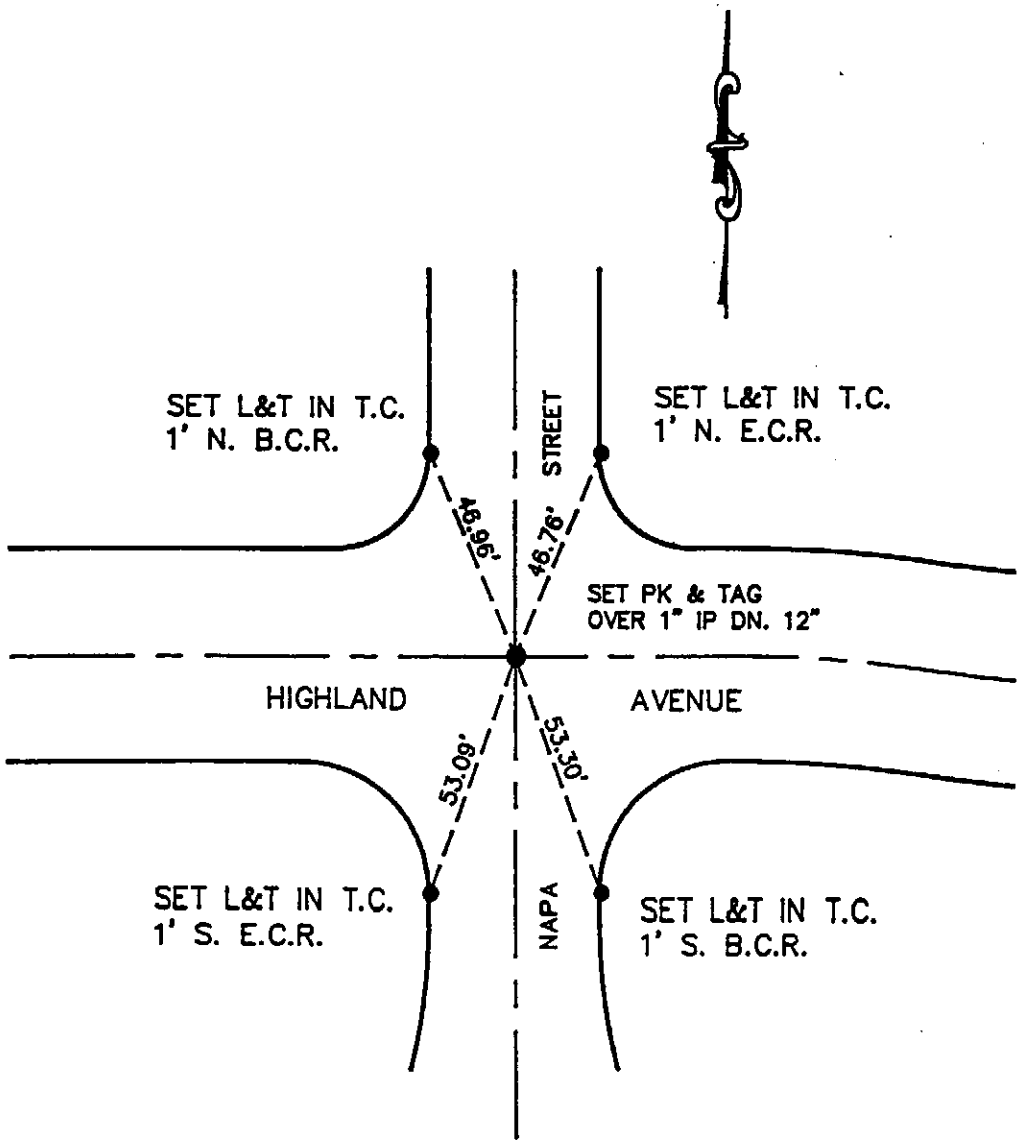

city of rancho cucamonga — STREET TIE	TRACT NO. 13727
C.T.K., INC. 9640 CENTER AVE. SUITE 100 RANCHO CUCAMONGA, CA 91730 (714) 941-1903	CENTERLINE INTERSECTION HIGHLAND AVE. AND NAPA STREET
ENGR./L.S. CARL T. KOBBINS, JR.	FIELD REVIEW _____ DATE _____
R.C.E./L.S. No. 13669 DATE 7/1991	TIE BOOK 17 PAGE 88

LEGEND

- ▲ FD. SPIKE & WASHER TAGGED L.S. 3419
- ○ SET NOTHING POINT LANDS ON MH TOP
- △ SET LEAD & TACK & TAG L.S. 3419 IN T.C. AT PROLONGATION OF LOT LINES
- □ SET LEAD & TACK IN T.C.

NOT TO SCALE

LICENSED LAND SURVEYOR
GEORGE D. SHAMBECK
EXPIRES 6-30-1992
3419
STATE OF CALIFORNIA

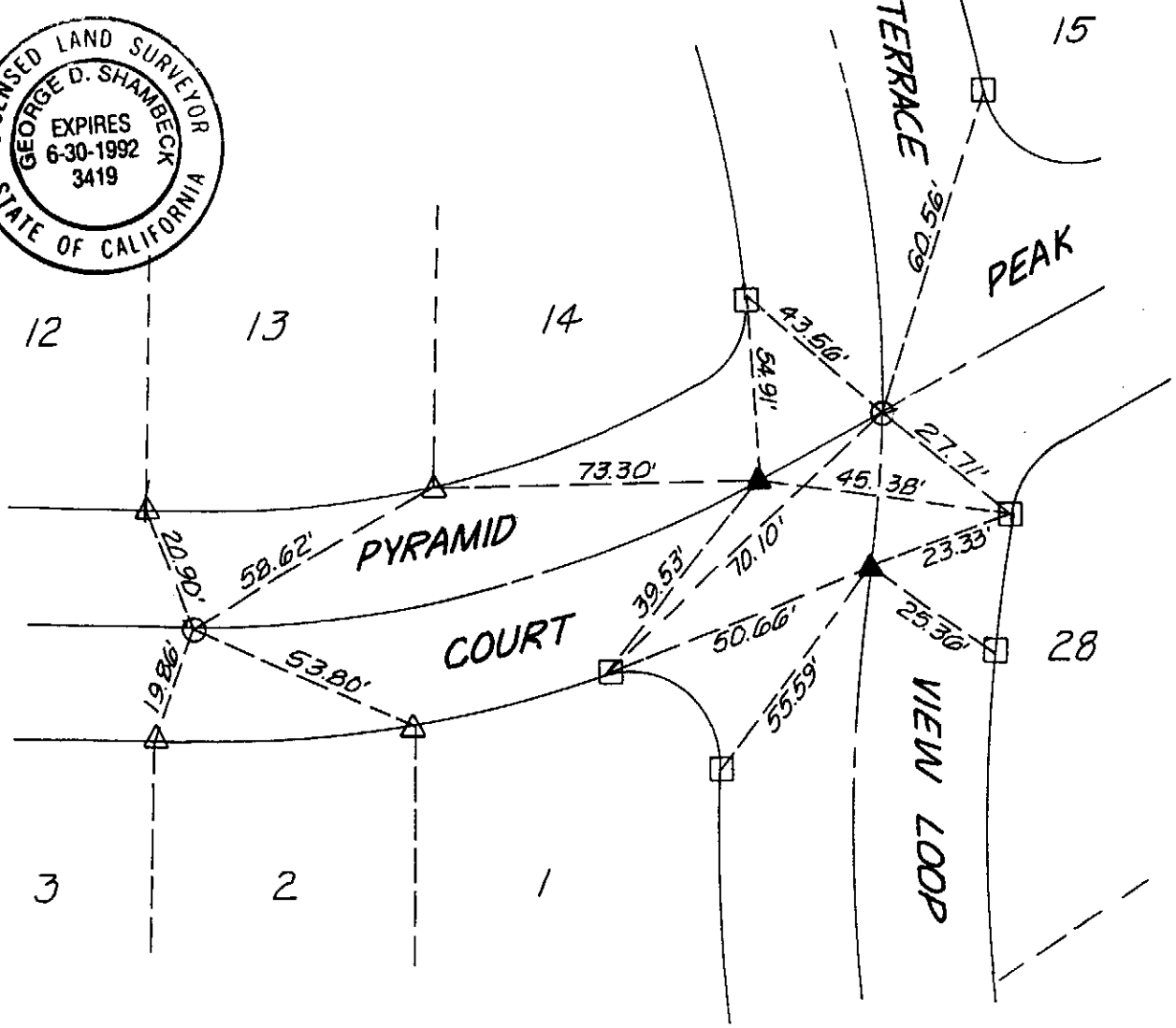

city of rancho cucamonga — STREET TIE	TRACT 12941 MB 187/58-61
Hall & Foreman, Inc. 3170 REDHILL AVENUE COSTA MESA, CA 92626-3428 CIVIL ENGINEERING • LAND PLANNING • LAND SURVEYING	PYRAMID PEAK COURT AND TERRACE VIEW LOOP
ENGR. / L.S. George D. Shambeck	FIELD REVIEW _____ DATE _____
R.C.E. / L.S. No. 3419 DATE 8-1-91	TIE BOOK 17 PAGE 89

LEGEND

▲ F.D. SPIKE & WASHER TAGGED L.S. 3419

○ SET LEAD & TACK & TAG L.S. 3419 IN T.C. AT PROLONGATION OF LOT LINES

LICENSED LAND SURVEYOR
GEORGE D. SHAMBECK
EXPIRES 6-30-1992
3419
STATE OF CALIFORNIA

NOT TO SCALE

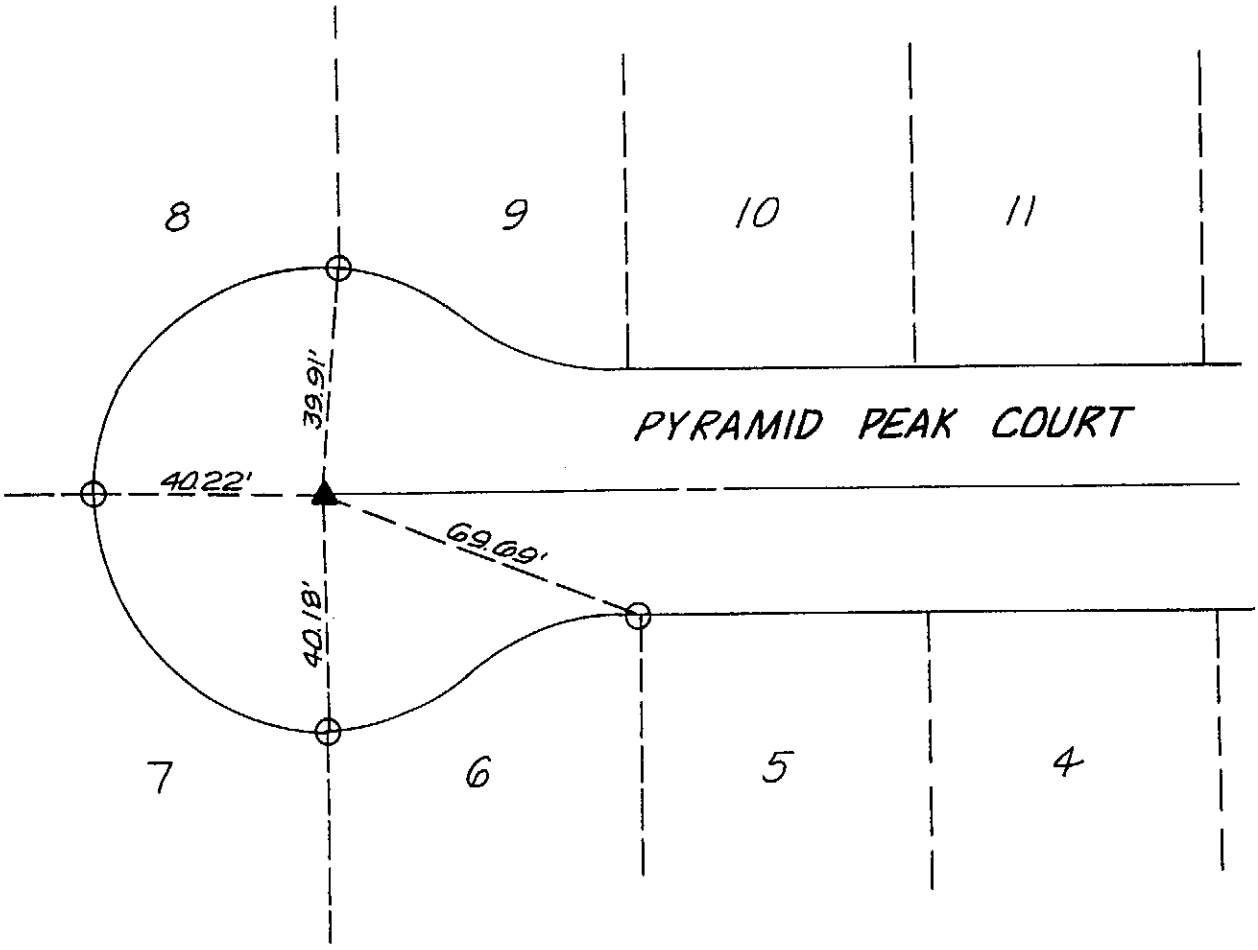

city of rancho cucamonga — STREET TIE	TRACT 12941 MB 187/58-61
Hall & Foreman, Inc. 3170 REDHILL AVENUE COSTA MESA, CA 92626-3426 CIVIL ENGINEERING • LAND PLANNING • LAND SURVEYING	PYRAMID PEAK COURT
ENGR. / L.S. George D. Shambeck	FIELD REVIEW _____ DATE _____
R.C.E. / L.S. No. 3419 DATE 8-1-91	TIE BOOK 17 PAGE 90

LEGEND

- ▲ F.D. SPIKE & WASHER TAGGED L.S. 3419
- ○ SET LEAD & TACK & TAG L.S. 3419 IN T.C. AT PROLONGATION OF LOT LINES
- □ SET L & T IN T.C.

NOT TO SCALE

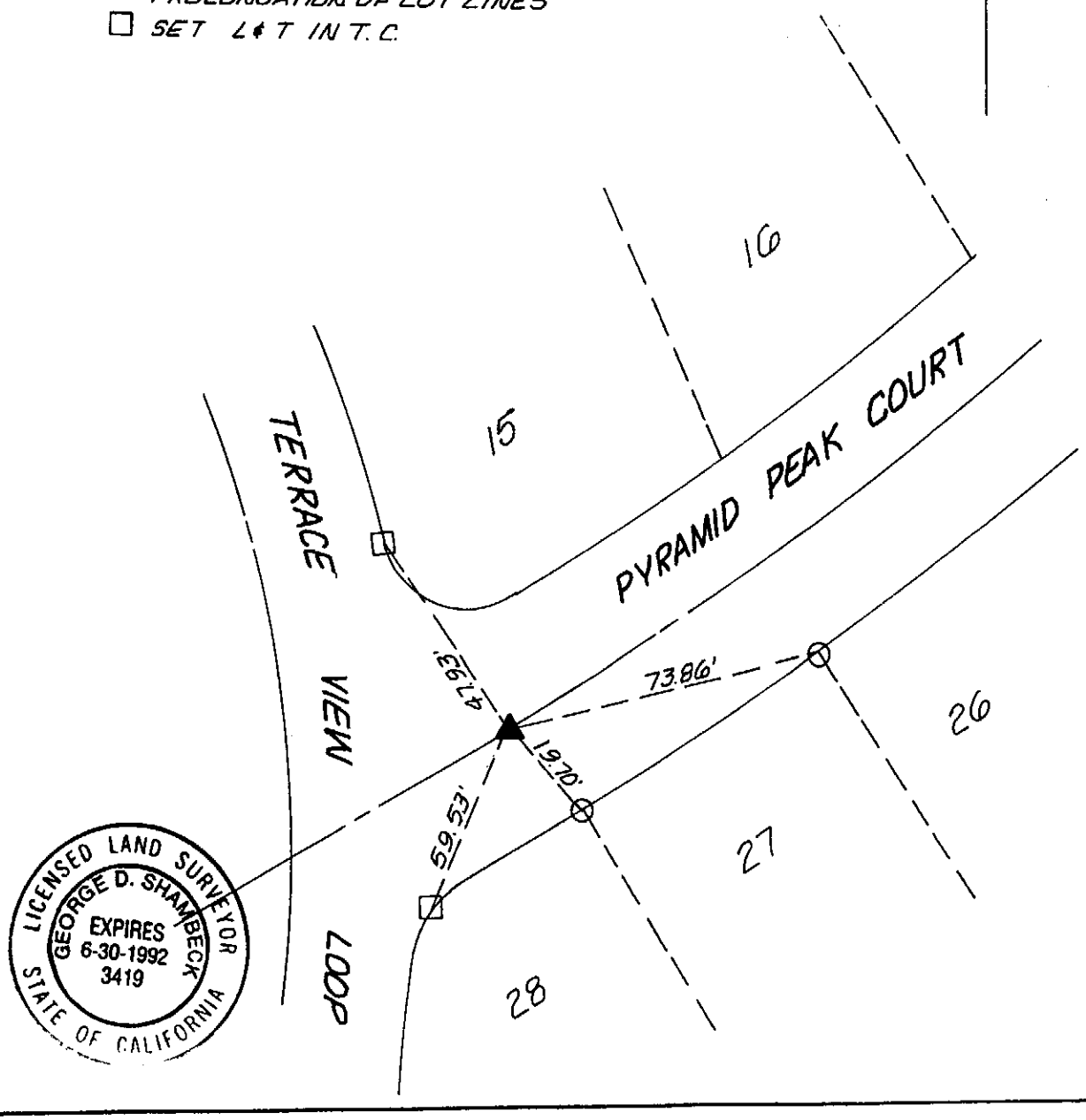

city of rancho cucamonga — STREET TIE	TRACT 12941 MB 187/58-61
Hall & Foreman, Inc. 3170 REDHILL AVENUE COSTA MESA, CA 92626-3426 CIVIL ENGINEERING • LAND PLANNING • LAND SURVEYING	PYRAMID PEAK COURT AND TERRACE VIEW LOOP
ENGR. / L.S. George H. Shambeck	FIELD REVIEW _____ DATE _____
R.C.E. / L.S. No. 3419 DATE 8-1-91	TIE BOOK 17 PAGE 91

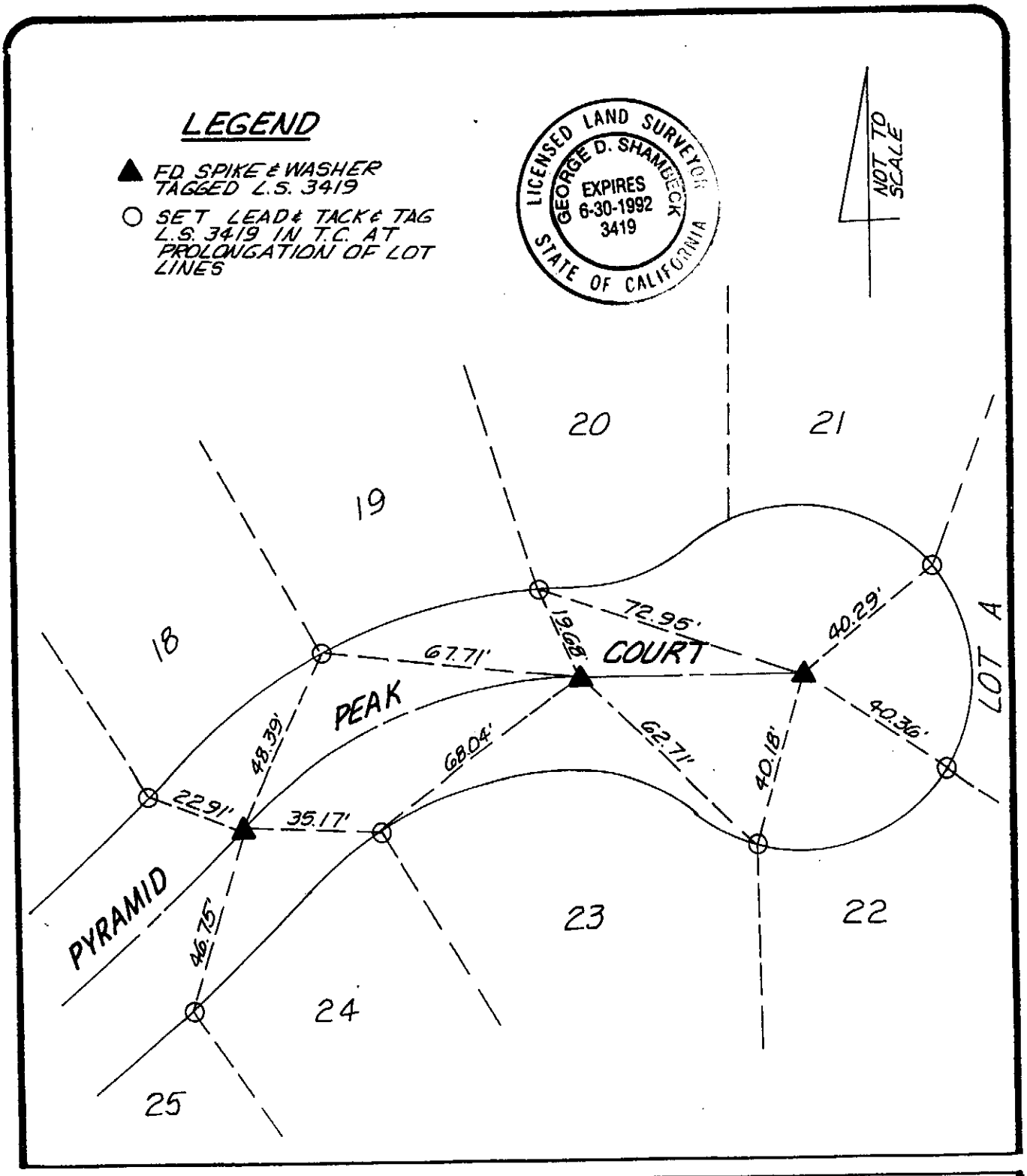

city of rancho cucamonga — STREET TIE	TRACT 12941 M.B. 187/58-61
Hall & Foreman, Inc. 3170 REDHILL AVENUE COSTA MESA, CA 92626-3428 CIVIL ENGINEERING • LAND PLANNING • LAND SURVEYING	PYRAMID PEAK COURT
ENGR. / L.S. [signature]	FIELD REVIEW _____ DATE _____
R.C.E. / L.S. No. 3419 DATE 8-1-91	TIE BOOK 17 PAGE 92

LEGEND

- ▲ FD. SPIKE & WASHER TAGGED L.S. 3419
- □ SET LEAD & TACK & TAG L.S. 3419 IN T.C. AT PROLONGATION OF LOT LINES
- △ SET LEAD & TACK IN T.C.

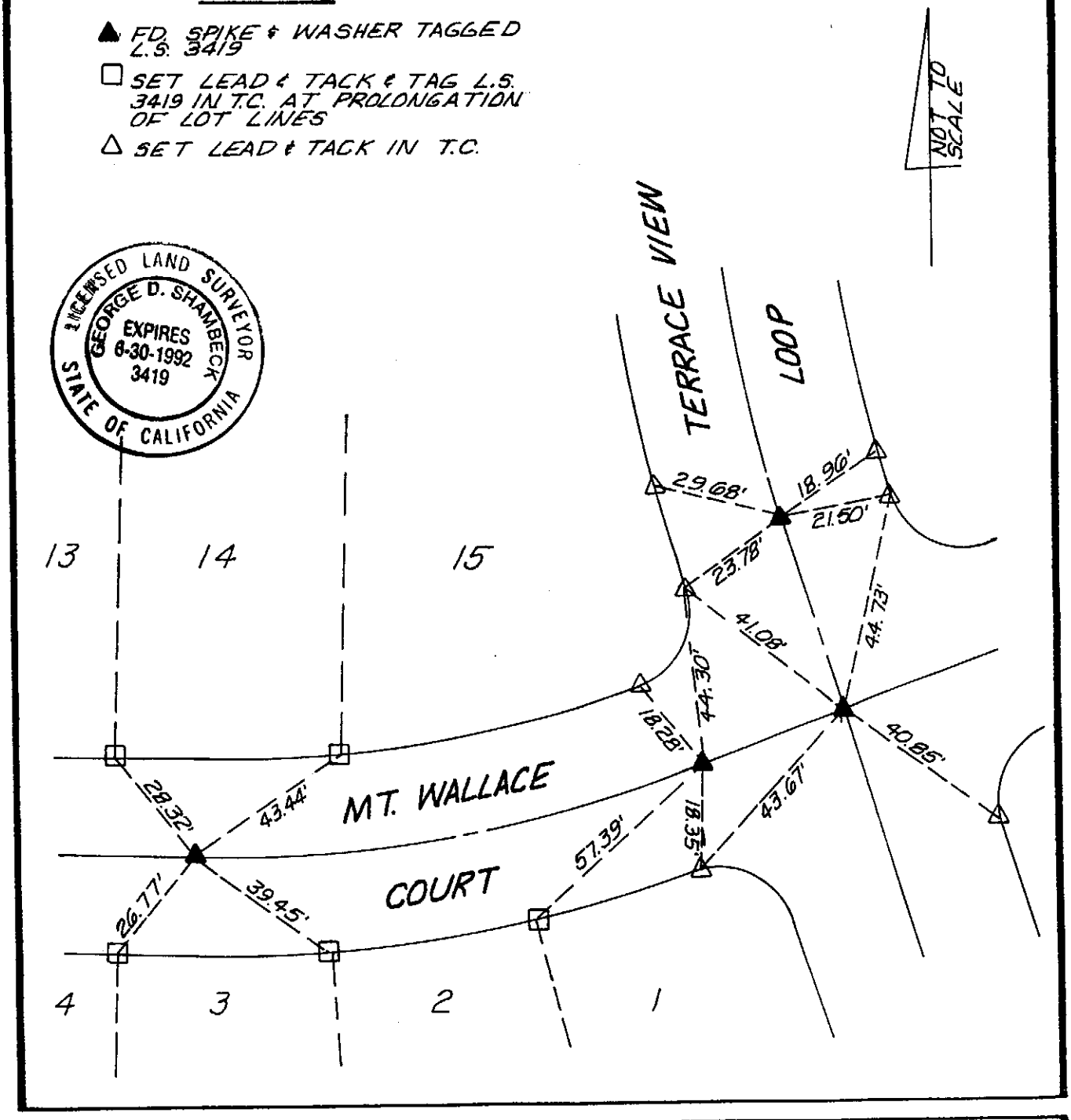

city of rancho cucamonga — STREET TIE	TRACT 12935 MB 187/28-31
Hall & Foreman, Inc. 3170 REDHILL AVENUE COSTA MESA, CA 92626-3426 CIVIL ENGINEERING • LAND PLANNING • LAND SURVEYING	TERRACE VIEW LOOP AND MT. WALLACE COURT
ENGR. / L.S. [signature]	FIELD REVIEW _____ DATE _____
R.C.E. / L.S. No. 3419 DATE 8-1-91	TIE BOOK 17 PAGE 93

▲ FD. SPIKE & WASHER TAGGED L.S. 3419

☐ SET LEAD & TACK & TAG L.S. 3419 IN T.C. AT PROLONGATION OF LOT LINES

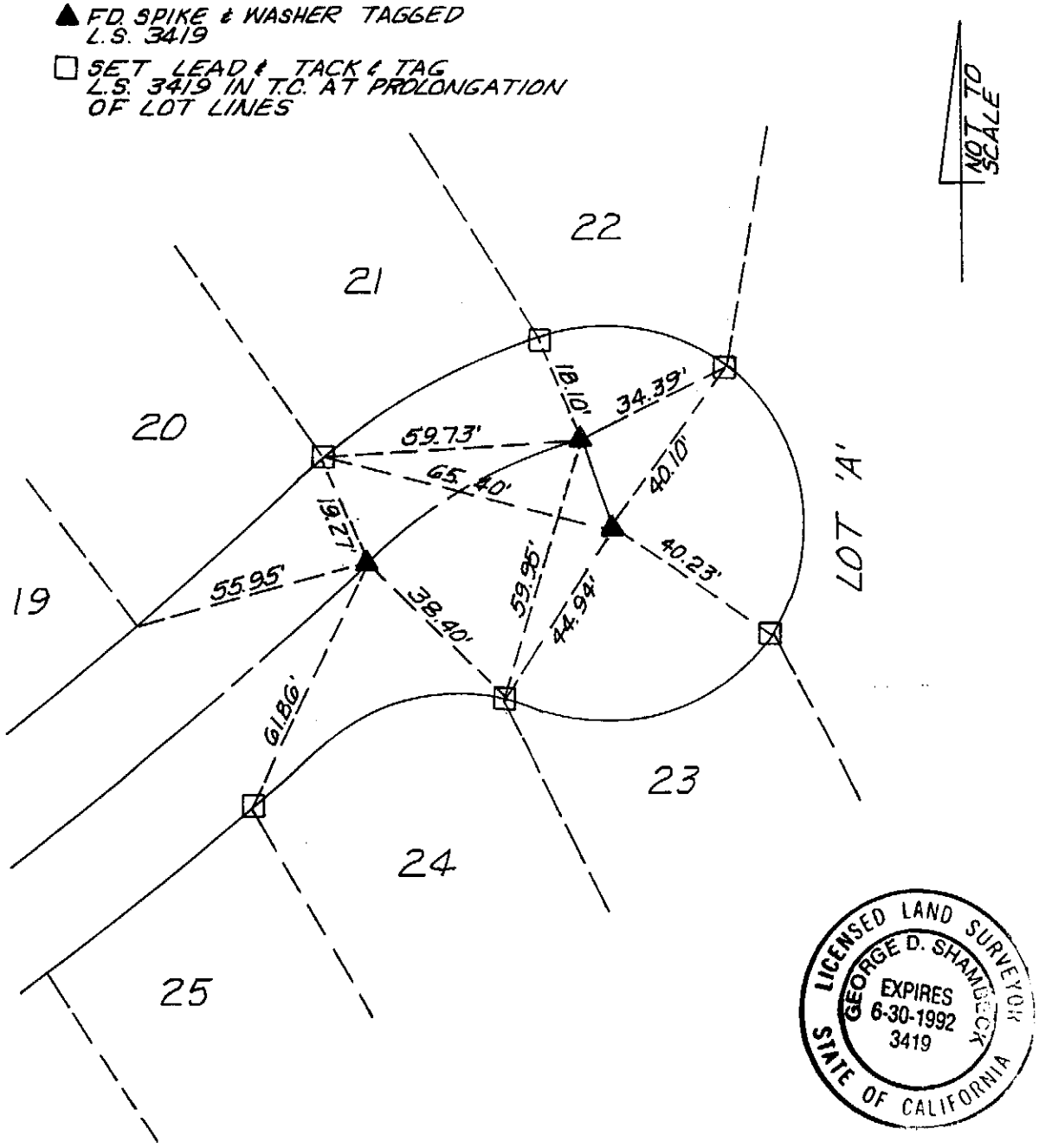

LICENSED LAND SURVEYOR
GEORGE D. SHAMBECK
EXPIRES 6-30-1992
3419
STATE OF CALIFORNIA

city of rancho cucamonga — STREET TIE	TRACT 12935 MB 187/28-31
Hall & Foreman, Inc. 3170 REDHILL AVENUE COSTA MESA, CA 92626-3426 CIVIL ENGINEERING • LAND PLANNING • LAND SURVEYING	MT. WALLACE COURT
ENGR. / L.S. [signature]	FIELD REVIEW _____ DATE _____
R.C.E. / L.S. No. 3419 DATE 8-1-91	TIE BOOK 17 PAGE 94

LEGEND

▲ F.D. SPIKE & WASHER TAGGED L.S. 3419

☐ SET LEAD & TACK & TAG L.S. 3419 IN T.C. AT PROLONGATION OF LOT LINES

NOT TO SCALE

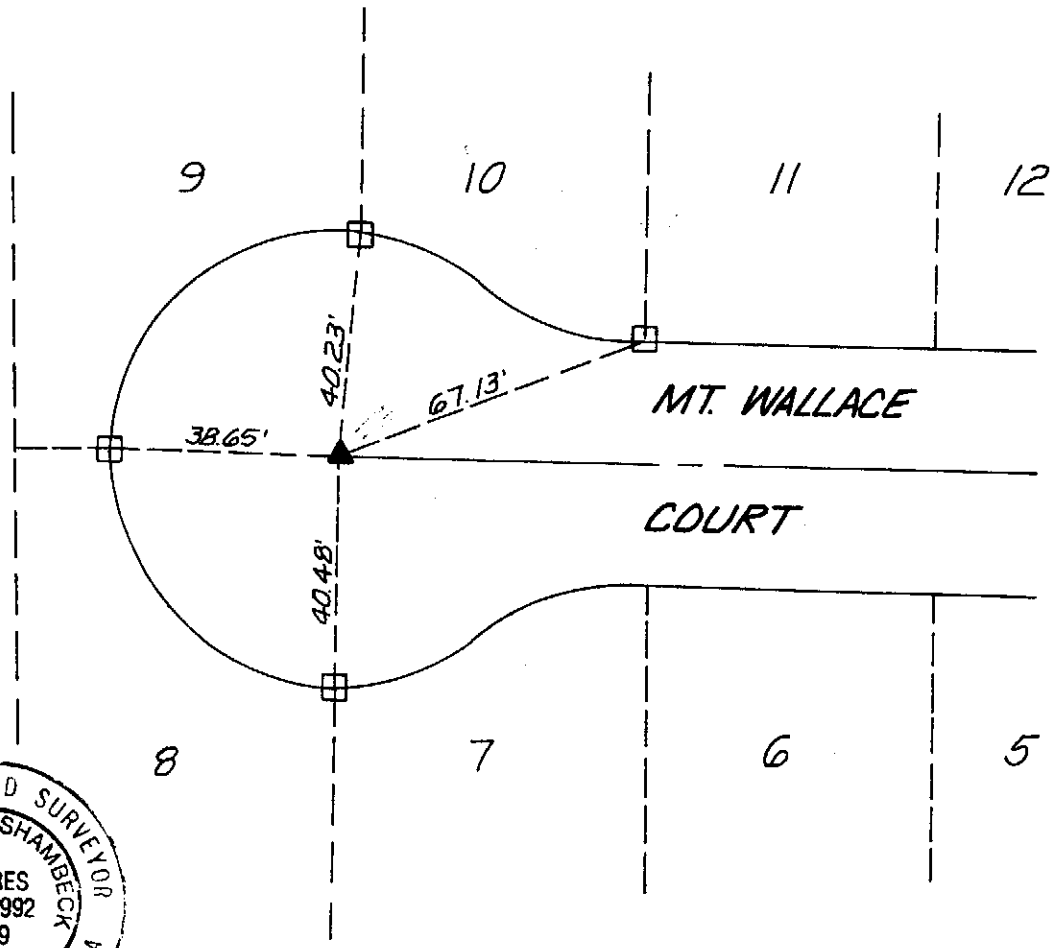

LICENSED LAND SURVEYOR
GEORGE D. SHAMBECK
EXPIRES 6-30-1992
3419
STATE OF CALIFORNIA

city of rancho cucamonga — STREET TIE	TRACT 12935 MB 187/28-31
Hall & Foreman, Inc. 3170 REDHILL AVENUE COSTA MESA, CA 92626-3428 CIVIL ENGINEERING • LAND PLANNING • LAND SURVEYING	MT. WALLACE COURT
ENGR. / L.S. [signature]	FIELD REVIEW _____ DATE _____
R.C.E. / L.S. No. 3419 DATE 8-1-91	TIE BOOK 17 PAGE 95

LEGEND

▲ FD. SPIKE & WASHER TAGGED L.S. 3419

☐ SET LEAD & TACK & TAG L.S. 3419 IN T.C. AT PROLONGATION OF LOT LINES

NOT TO SCALE

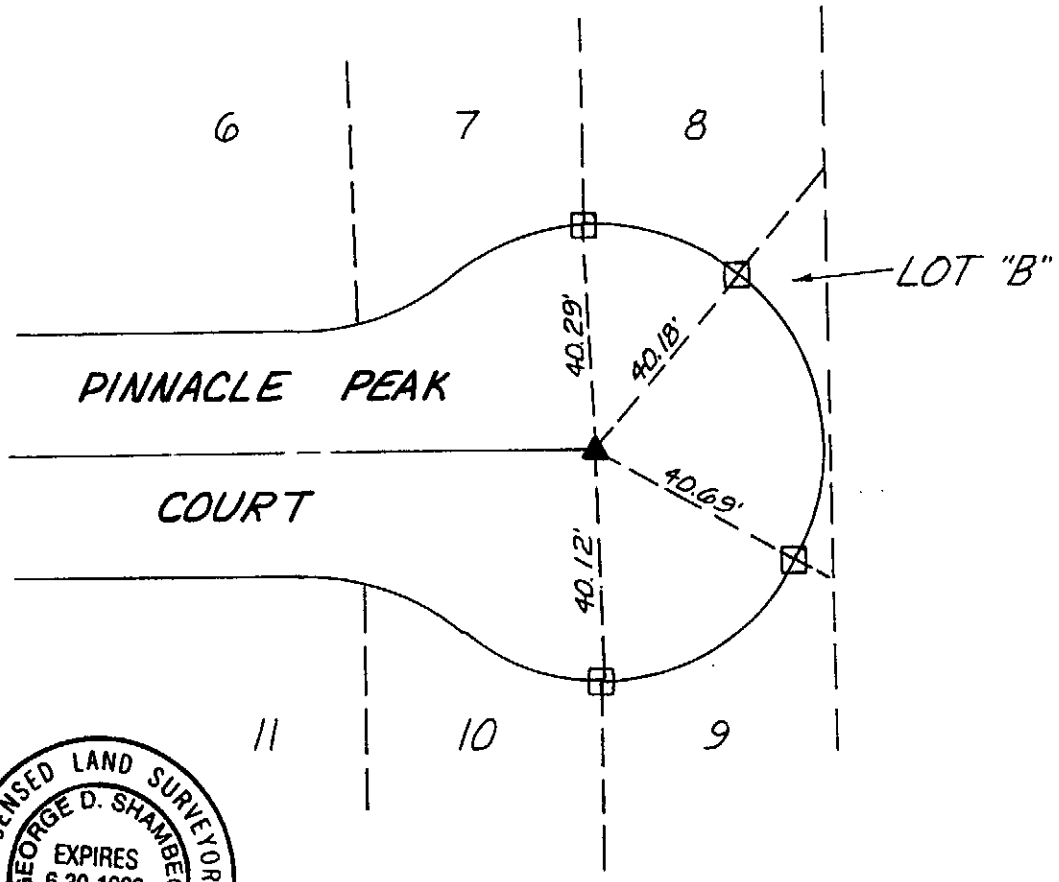

LICENSED LAND SURVEYOR
GEORGE D. SHAMBECK
EXPIRES 6-30-1992
3419
STATE OF CALIFORNIA

city of rancho cucamonga — STREET TIE	TRACT 12942 MB 187/62-66
Hall & Foreman, Inc. 3170 REDHILL AVENUE COSTA MESA, CA 92626-3428 CIVIL ENGINEERING • LAND PLANNING • LAND SURVEYING	PINNACLE PEAK COURT
ENGR. / L.S. George D. Shambeck	FIELD REVIEW _____ DATE _____
R.C.E. / L.S. No. 3419 DATE 8-1-91	TIE BOOK 17 PAGE 96

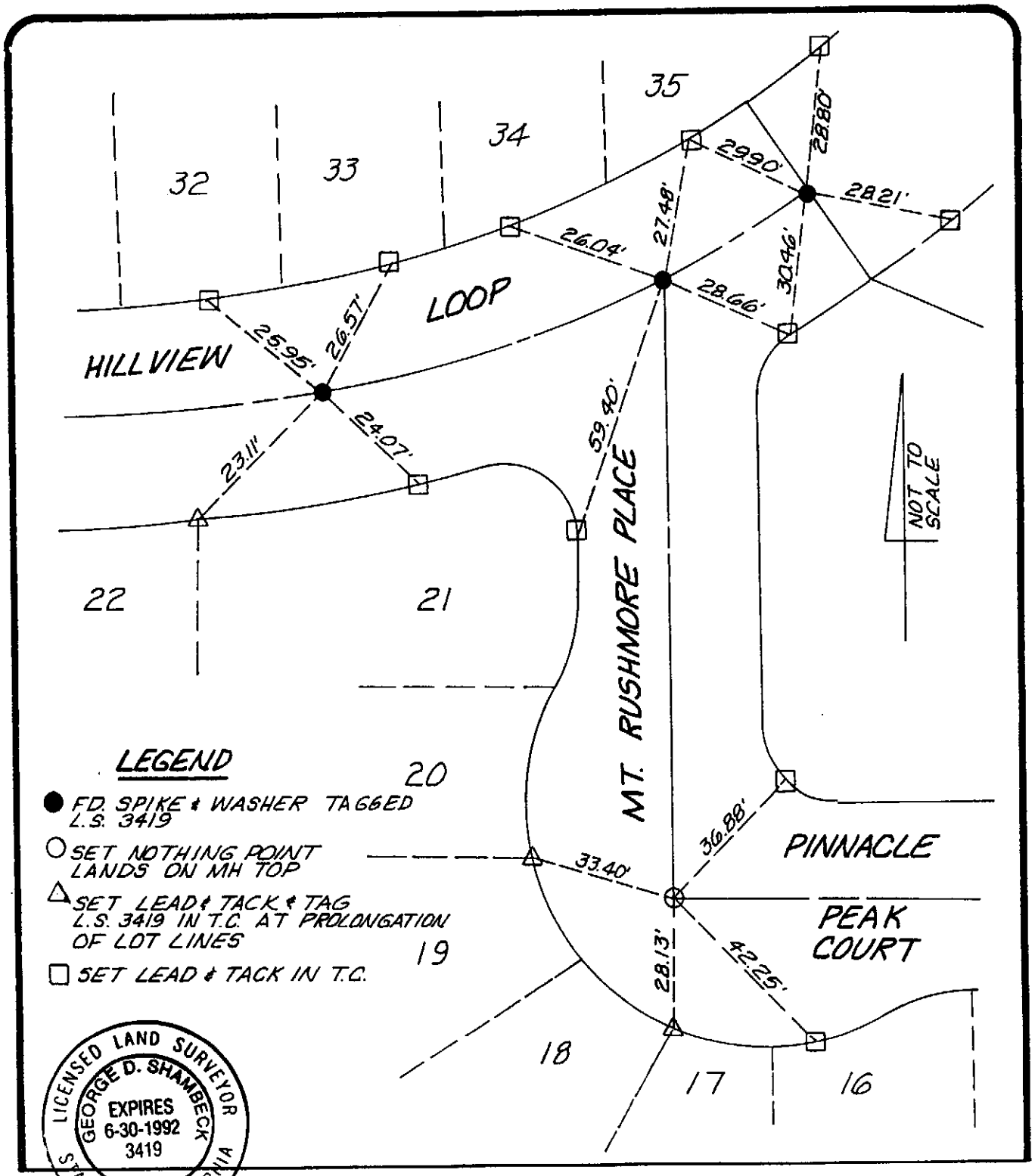

LICENSED LAND SURVEYOR
GEORGE D. SHAMBECK
EXPIRES 6-30-1992
3419
STATE OF CALIFORNIA

city of rancho cucamonga — STREET TIE	TRACT 12942 MB 187/62-66
Hall & Foreman, Inc. 3170 REDHILL AVENUE COSTA MESA, CA 92626-3428 — CIVIL ENGINEERING • LAND PLANNING • LAND SURVEYING	HILLVIEW LOOP AND MT. RUSHMORE PLACE AND PINNACLE PEAK COURT
ENGR. / L.S.	FIELD REVIEW ____ DATE ____
R.C.E. / L.S. No. 3419 DATE 8-1-91	TIE BOOK 17 PAGE 97

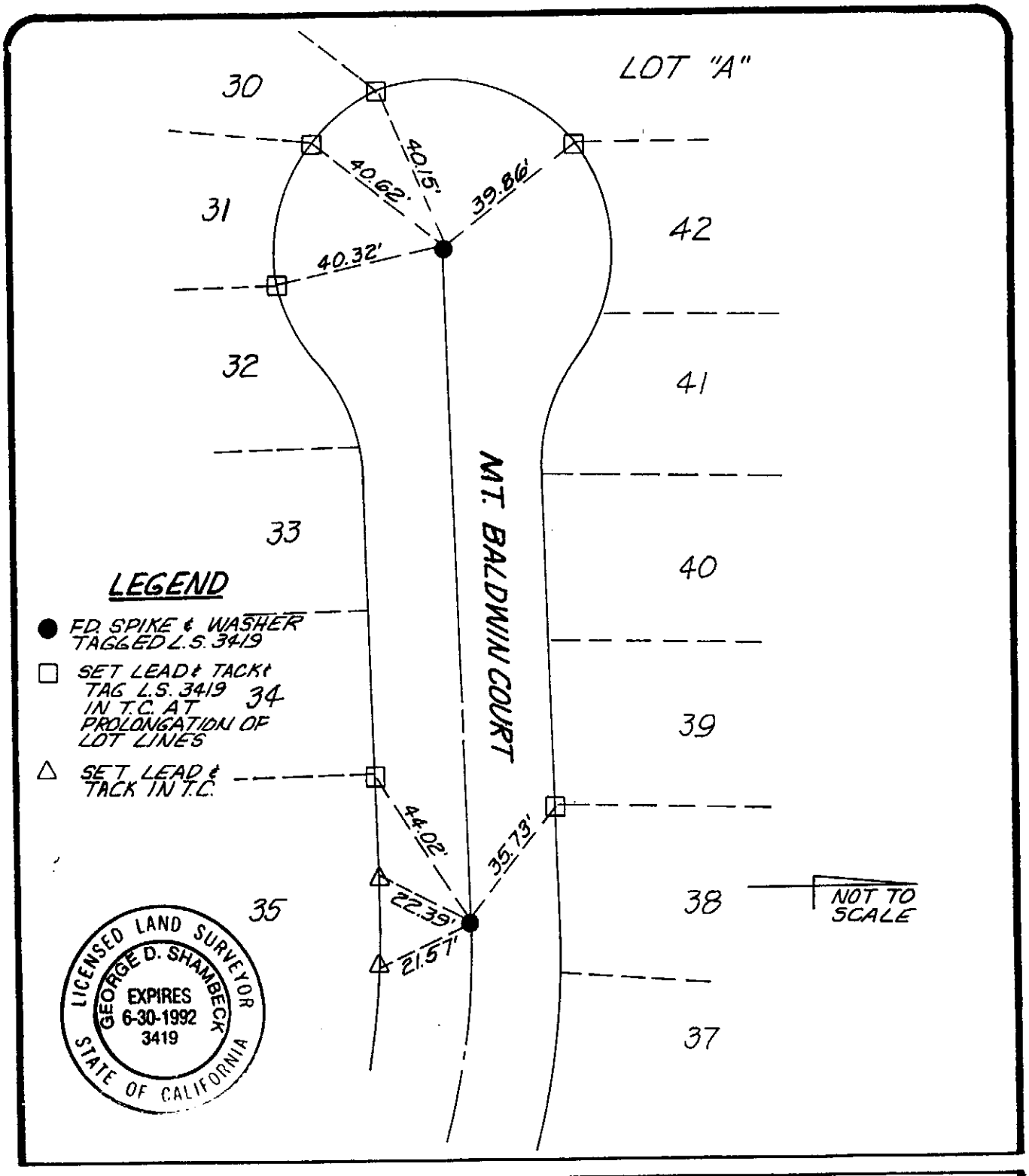

city of rancho cucamonga — STREET TIE	TRACT 12942 MB 187/62-66
Hall & Foreman, Inc. 3170 REDHILL AVENUE COSTA MESA, CA 92626-3428 CIVIL ENGINEERING • LAND PLANNING • LAND SURVEYING	MT. BALDWIN COURT
ENGR. / L.S. George D. Shambeck	FIELD REVIEW _____ DATE _____
R.C.E. / L.S. No. 3419 DATE 8-1-91	TIE BOOK 17 PAGE 98

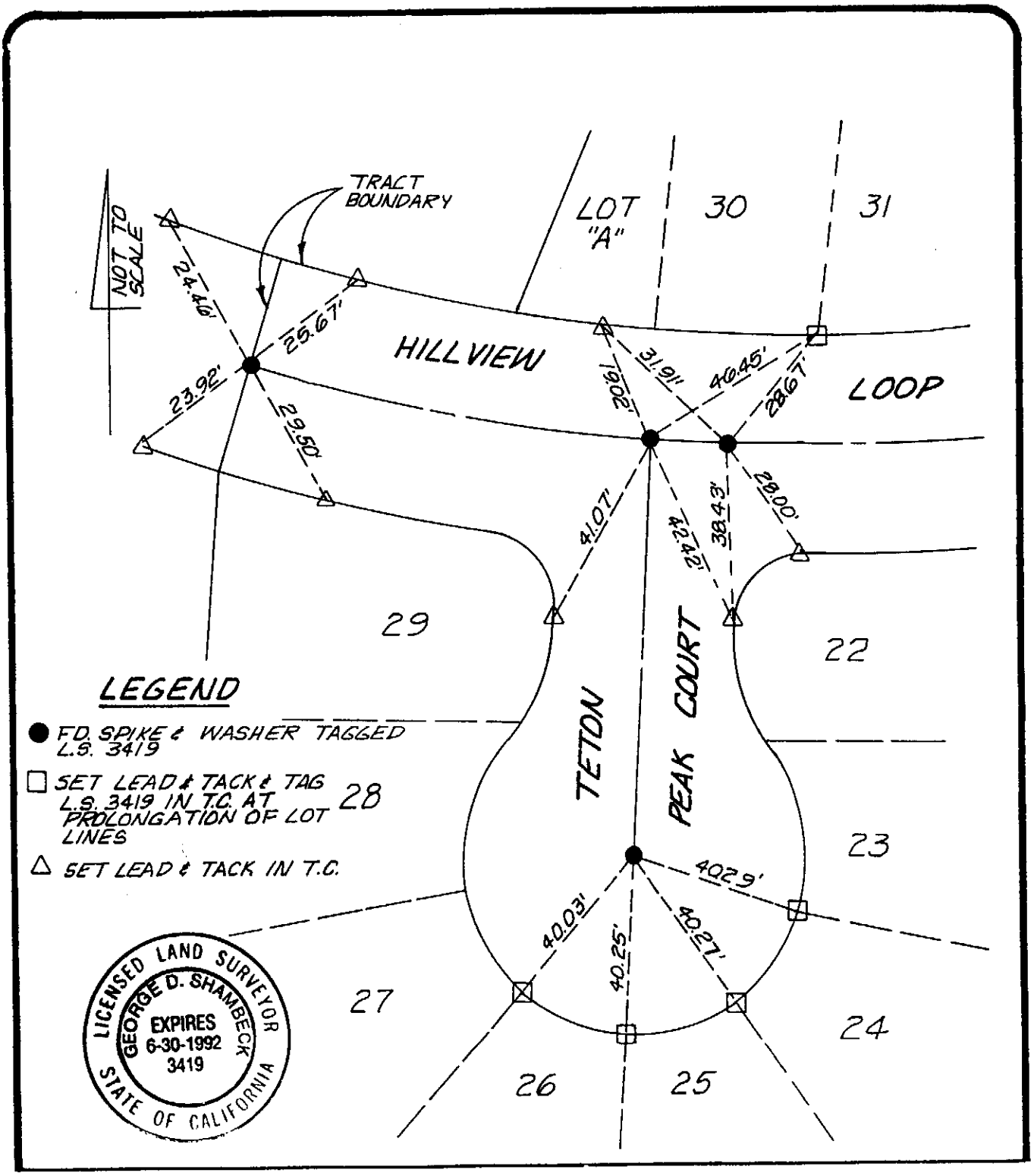

city of rancho cucamonga — STREET TIE	TRACT 12942 MB 187/62-66
Hall & Foreman, Inc. 3170 REDHILL AVENUE COSTA MESA, CA 92626-3428 CIVIL ENGINEERING • LAND PLANNING • LAND SURVEYING	HILLVIEW LOOP AND TETON PEAK COURT
ENGR. / L.S.	FIELD REVIEW ____ DATE ____
R.C.E. / L.S. No. 3419 DATE 8-1-91	TIE BOOK 17 PAGE 99

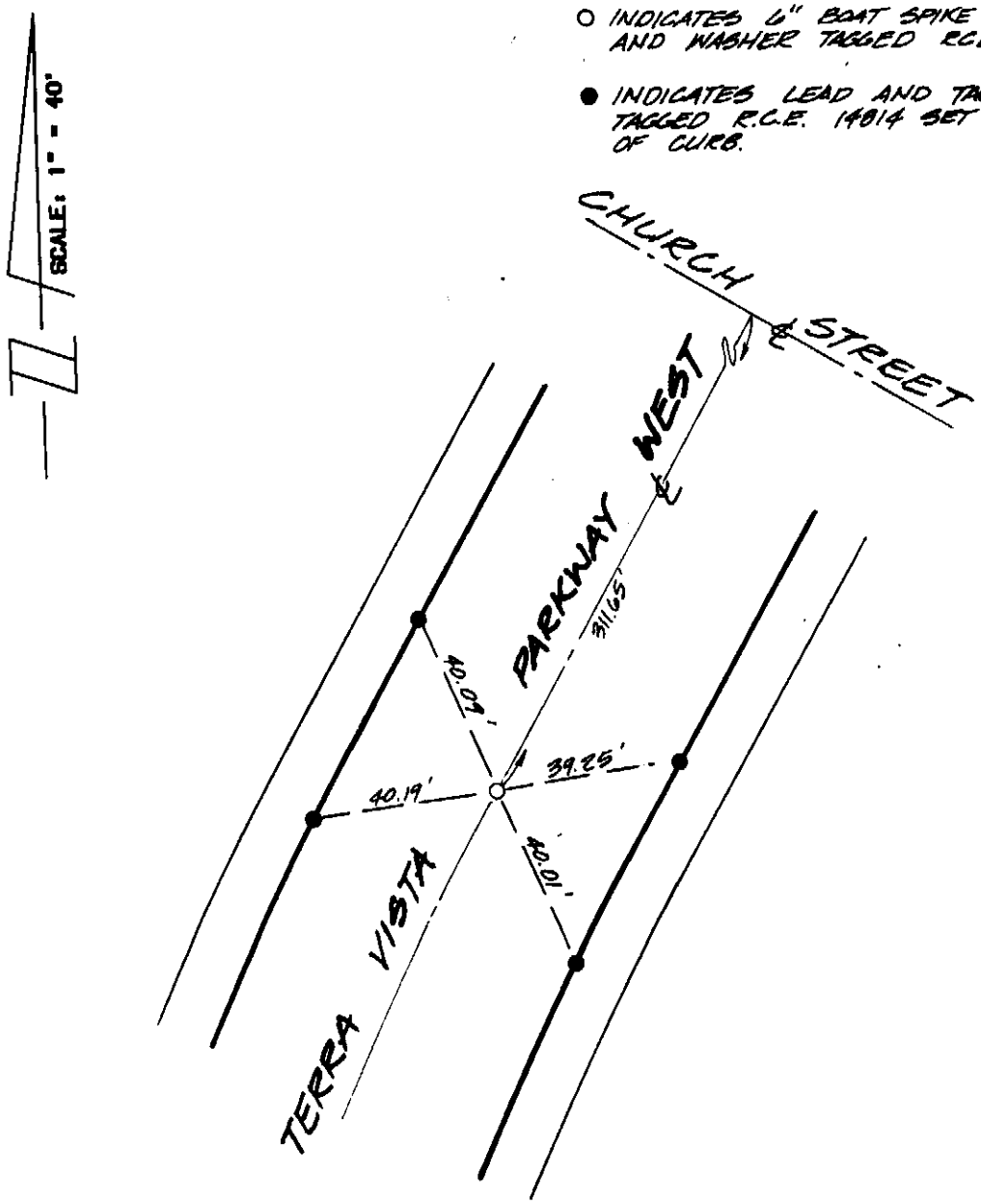

city of rancho cucamonga — STREET TIE	PARCEL MAP NO. 9897
MADOLE AND ASSOCIATES, INC. OF THE INLAND EMPIRE CONSULTING CIVIL ENGINEERING AND LAND PLANNING 10601 Church Street, Suite 107 RANCHO CUCAMONGA, CA 91730 PHONE (714) 948-1311	TERRA VISTA PARKWAY WEST
ENGR. / L.S. J. M. MADOLE	FIELD REVIEW _____ DATE _____
R.C.E. / L.S. No. 14814 DATE 9-6-91	TIE BOOK 17 PAGE 100

○ INDICATES 6" BOAT SPIKE WITH P.M. AND WASHER TAGGED RCE 14814.

● INDICATES LEAD AND TACK TAGGED RCE 14814 SET IN TOP OF CURB.

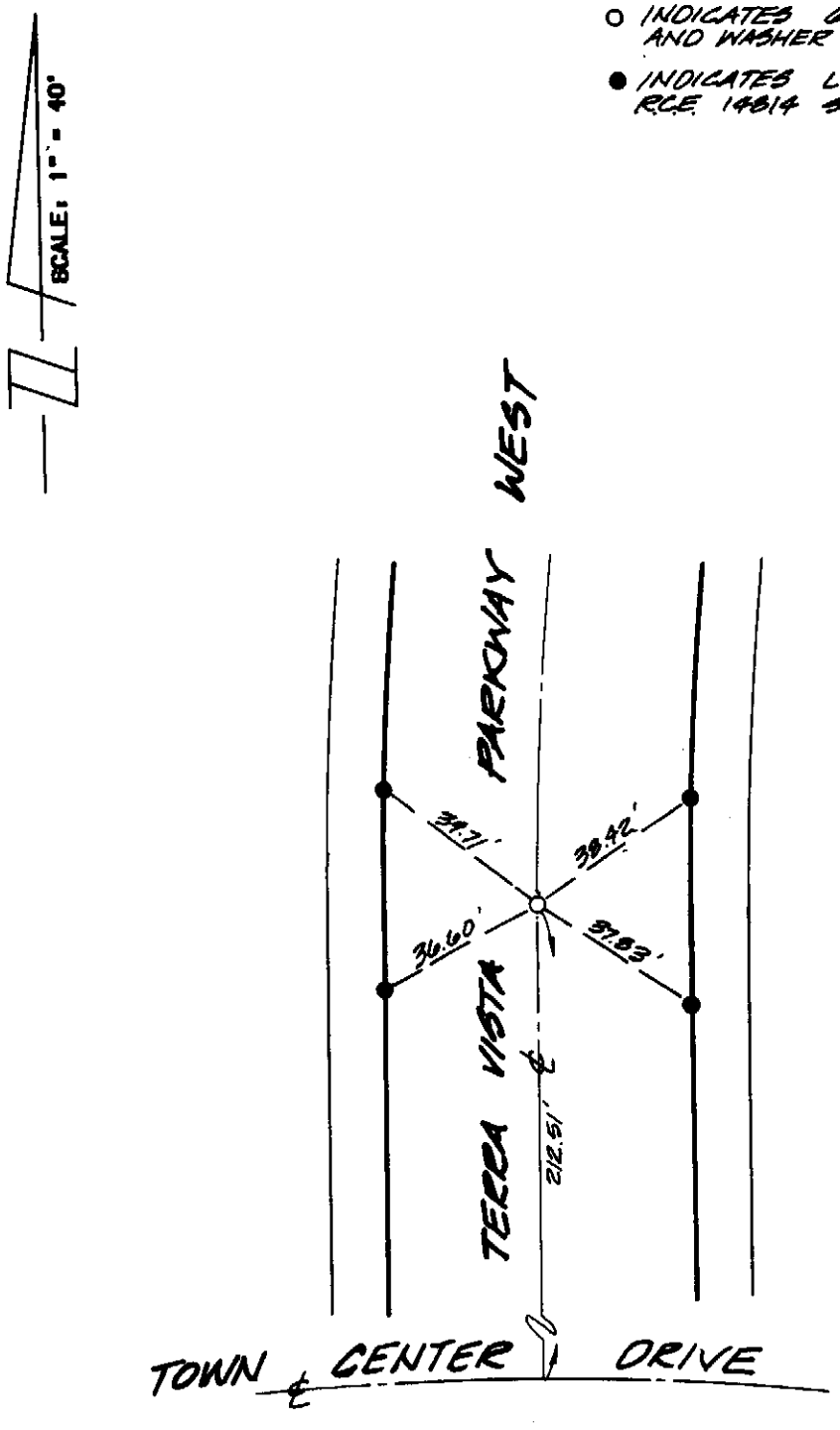

city of rancho cucamonga — STREET TIE	PARCEL MAP NO 9897
MADOLE AND ASSOCIATES, INC. OF THE INLAND EMPIRE CONSULTING CIVIL ENGINEERING AND LAND PLANNING 10601 Church Street, Suite 107 RANCHO CUCAMONGA, CA 91730 PHONE (714) 948-1311	TERRA VISTA PARKWAY WEST
ENGR. / L. S. J. M. MADOLE	FIELD REVIEW _____ DATE _____
R.C.E. / L. S. No. 14814 DATE 9-6-91	TIE BOOK 17 PAGE 101

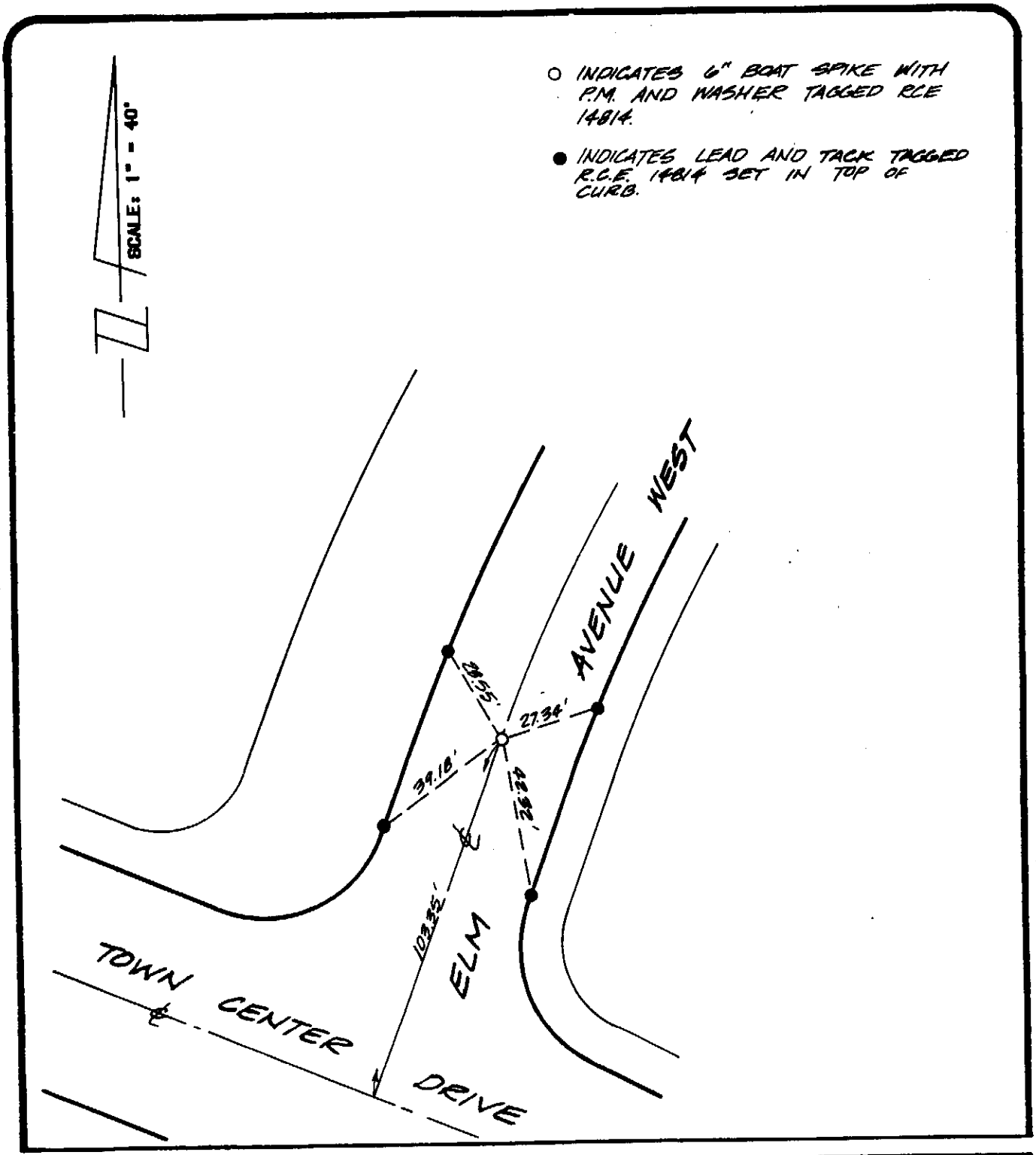

city of rancho cucamonga — STREET TIE	PARCEL MAP NO. 9897
MADOLE AND ASSOCIATES, INC. OF THE INLAND EMPIRE CONSULTING CIVIL ENGINEERING AND LAND PLANNING 10601 Church Street, Suite 107 RANCHO CUCAMONGA, CA 91730 PHONE (714) 948-1311	ELM AVENUE WEST & TOWN CENTER DRIVE
ENGR. / L.S. J.M. MADOLE	FIELD REVIEW _____ DATE _____
R.C.E. / L.S. No. 14814 DATE 9-6-91	TIE BOOK 17 PAGE 102

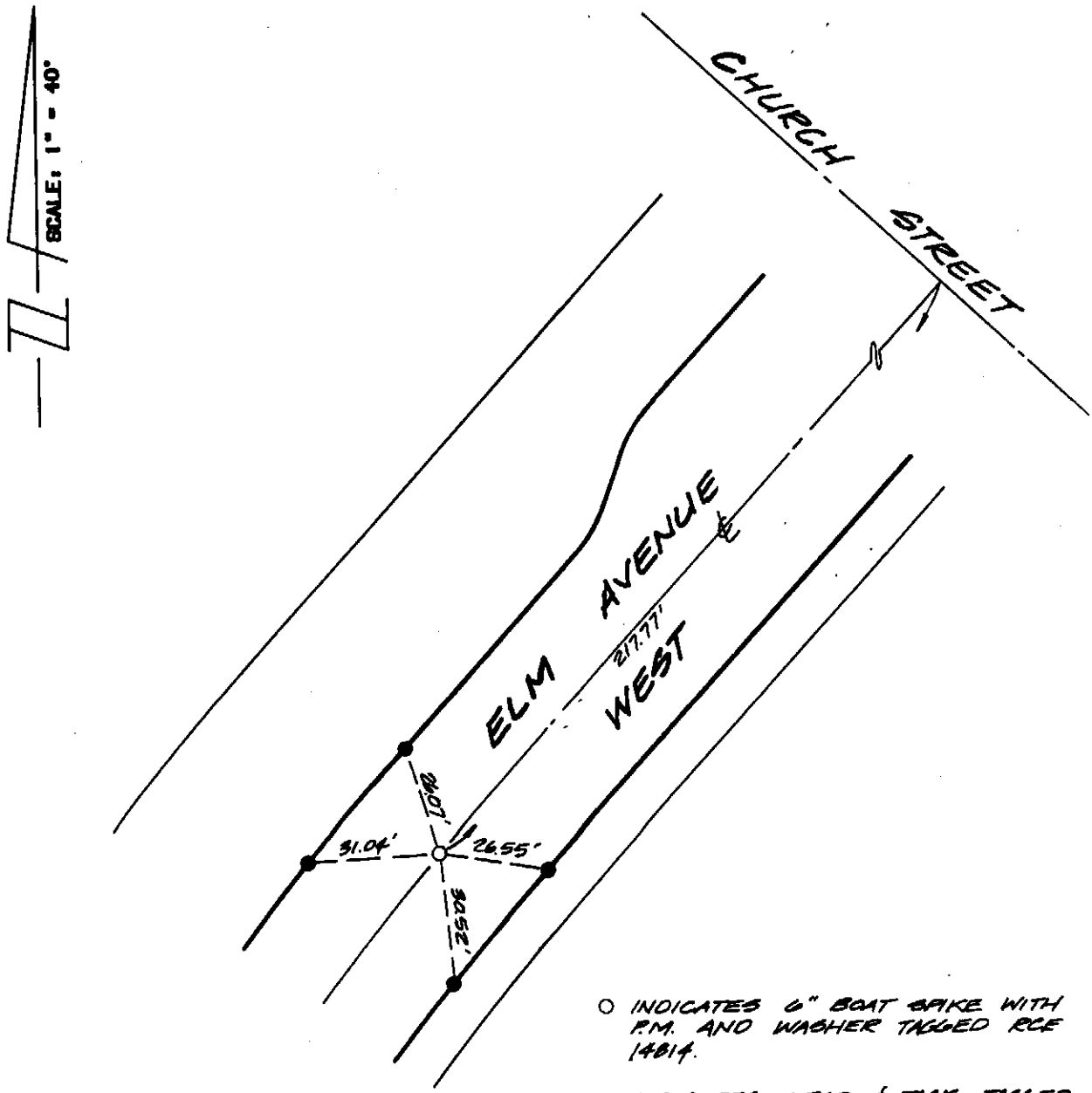

○ INDICATES 6" BOAT SPIKE WITH P.M. AND WASHER TAGGED RCE 14814.

● INDICATES LEAD & TACK TAGGED RCE 14814 SET IN TOP OF CURB.

city of rancho cucamonga — STREET TIE	PARCEL MAP NO. 9897
MADOLE AND ASSOCIATES, INC. OF THE INLAND EMPIRE CONSULTING CIVIL ENGINEERING AND LAND PLANNING 10601 Church Street, Suite 107 RANCHO CUCAMONGA, CA 91730 PHONE (714) 948-1311	ELM AVENUE WEST
ENGR. / L.S. J.M. MADOLE	FIELD REVIEW _____ DATE _____
R.C.E. / L.S. No. 14814 DATE 9-6-91	TIE BOOK 17 PAGE 103

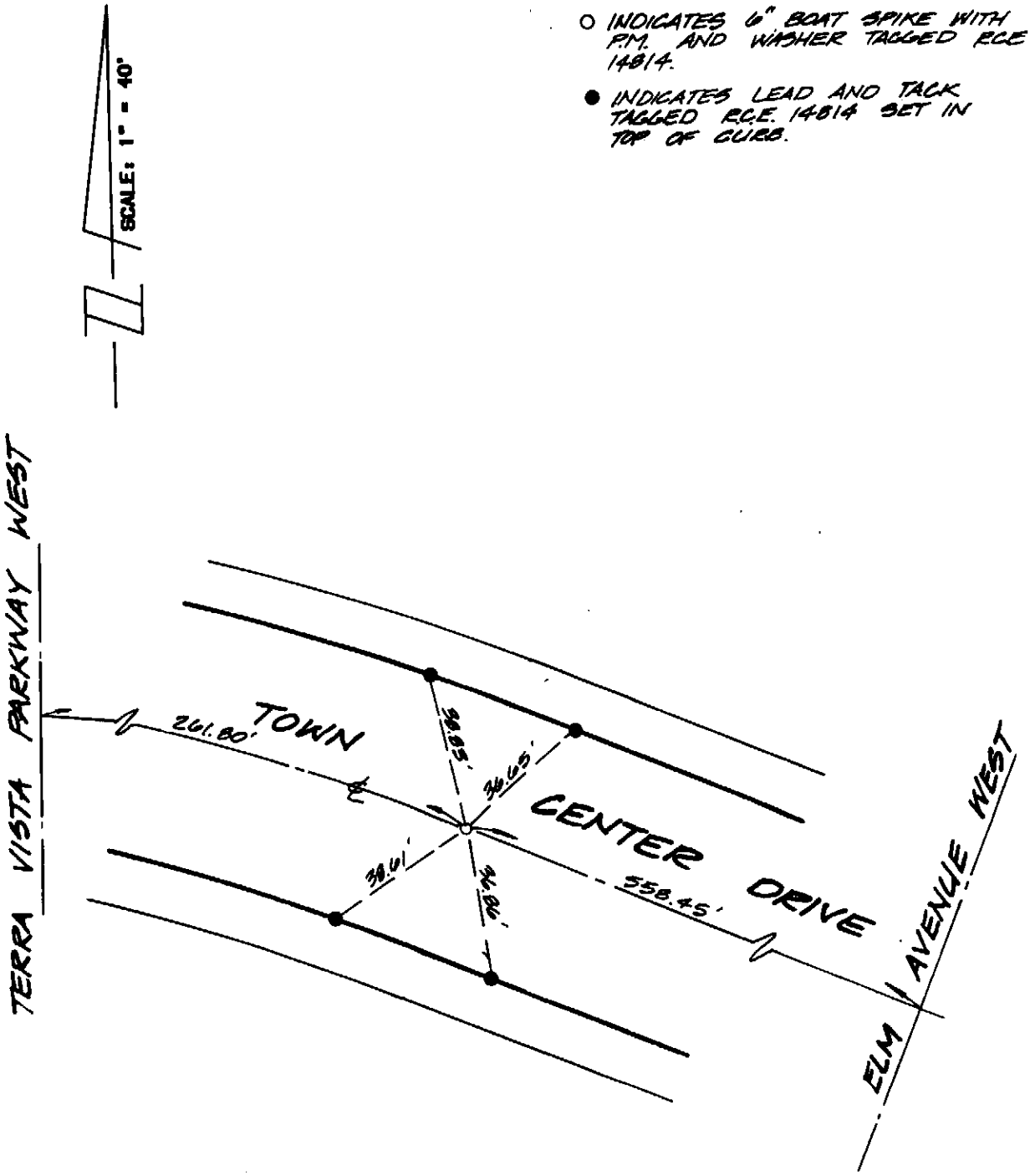

city of rancho cucamonga — STREET TIE	PARCEL MAP NO. 9897
MADOLE AND ASSOCIATES, INC. OF THE INLAND EMPIRE CONSULTING CIVIL ENGINEERING AND LAND PLANNING 10801 Church Street, Suite 107 RANCHO CUCAMONGA, CA 91730 PHONE (714) 948-1311	TOWN CENTER DRIVE
ENGR. / L.S. J.M. MADOLE	FIELD REVIEW _____ DATE _____
R.C.E. / L.S. No. 14814 DATE 9-6-91	TIE BOOK 17 PAGE 104

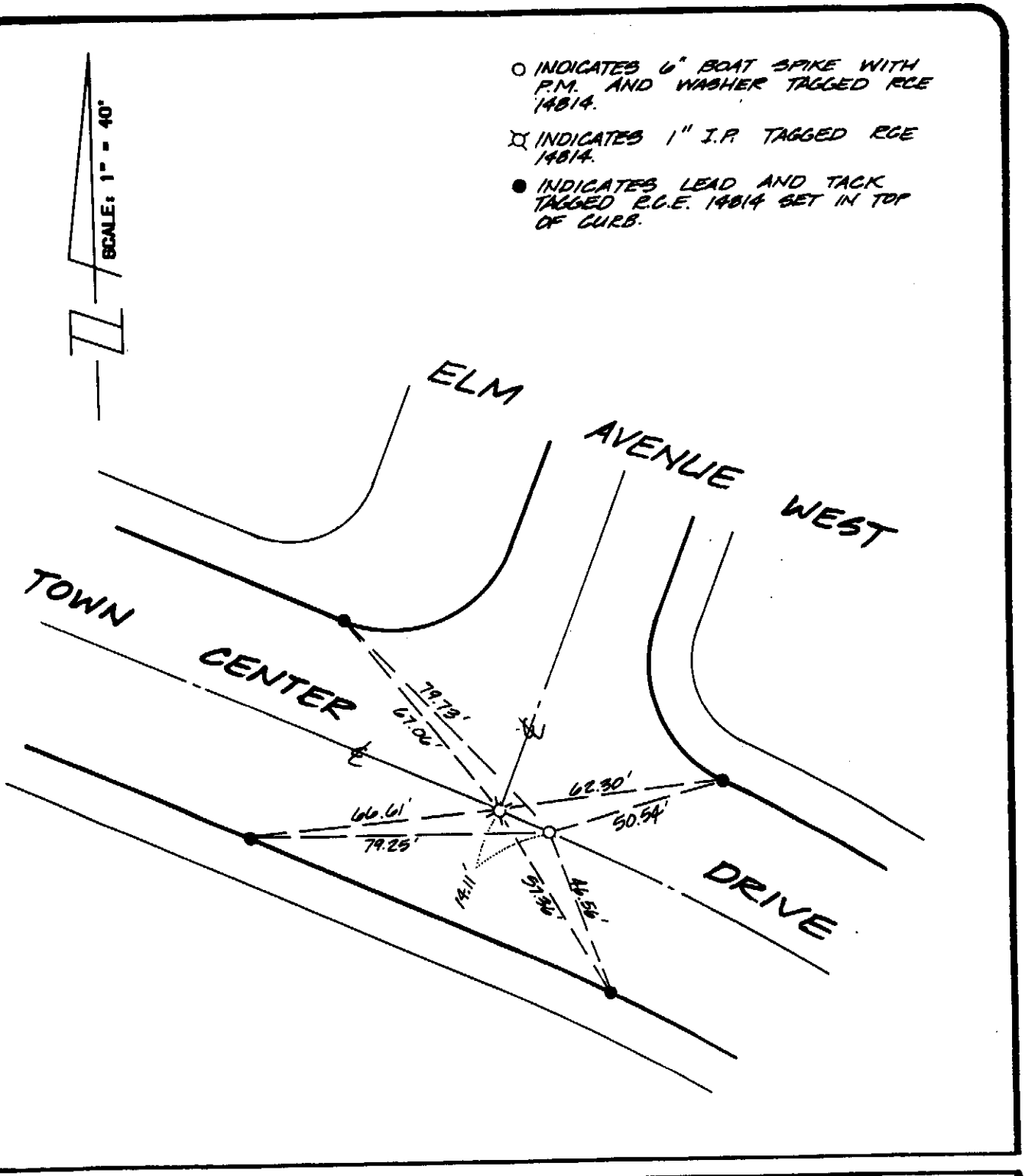

city of rancho cucamonga — STREET TIE	PARCEL MAP NO. 9897
MADOLE AND ASSOCIATES, INC. OF THE INLAND EMPIRE CONSULTING CIVIL ENGINEERING AND LAND PLANNING 10601 Church Street, Suite 107 RANCHO CUCAMONGA, CA 91730 PHONE (714) 948-1311	ELM AVENUE WEST & TOWN CENTER DRIVE
ENGR. / L.S. J.M. MADOLE	FIELD REVIEW _____ DATE _____
R.C.E. / L.S. No. 14814 DATE 9-6-91	TIE BOOK 17 PAGE 105

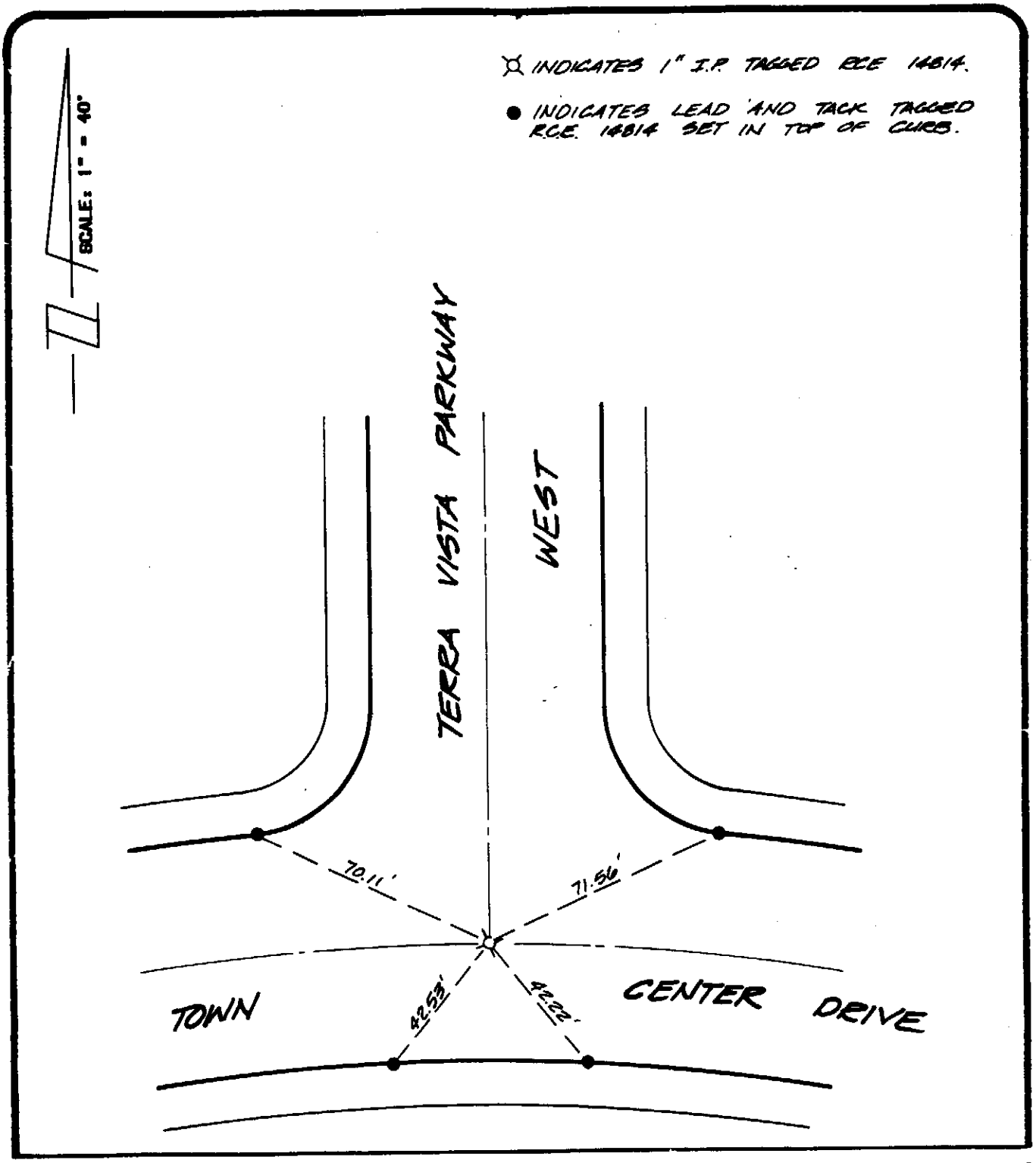

city of rancho cucamonga — STREET TIE	PARCEL MAP NO. 9897
MADOLE AND ASSOCIATES, INC. OF THE INLAND EMPIRE CONSULTING CIVIL ENGINEERING AND LAND PLANNING 10601 Church Street, Suite 107 RANCHO CUCAMONGA, CA 91730 PHONE (714) 948-1311	TERRA VISTA PARKWAY WEST TOWN CENTER DRIVE
ENGR. / L.S. J. M. MADOLE	FIELD REVIEW _____ DATE _____
R.C.E. / L.S. No. 14814 DATE 9-6-91	TIE BOOK 17 PAGE 106

LEGEND

- ▲ F.D. SPIKE & WASHER TAGGED L.S. 3419
- ○ SET NOTHING LANDS ON MH TOP
- □ SET LEAD & PIPE ON T.C.
- △ SET LEAD & TACK & TAG L.S. 3419 IN T.C. AT PROLONGATION OF LOT LINES

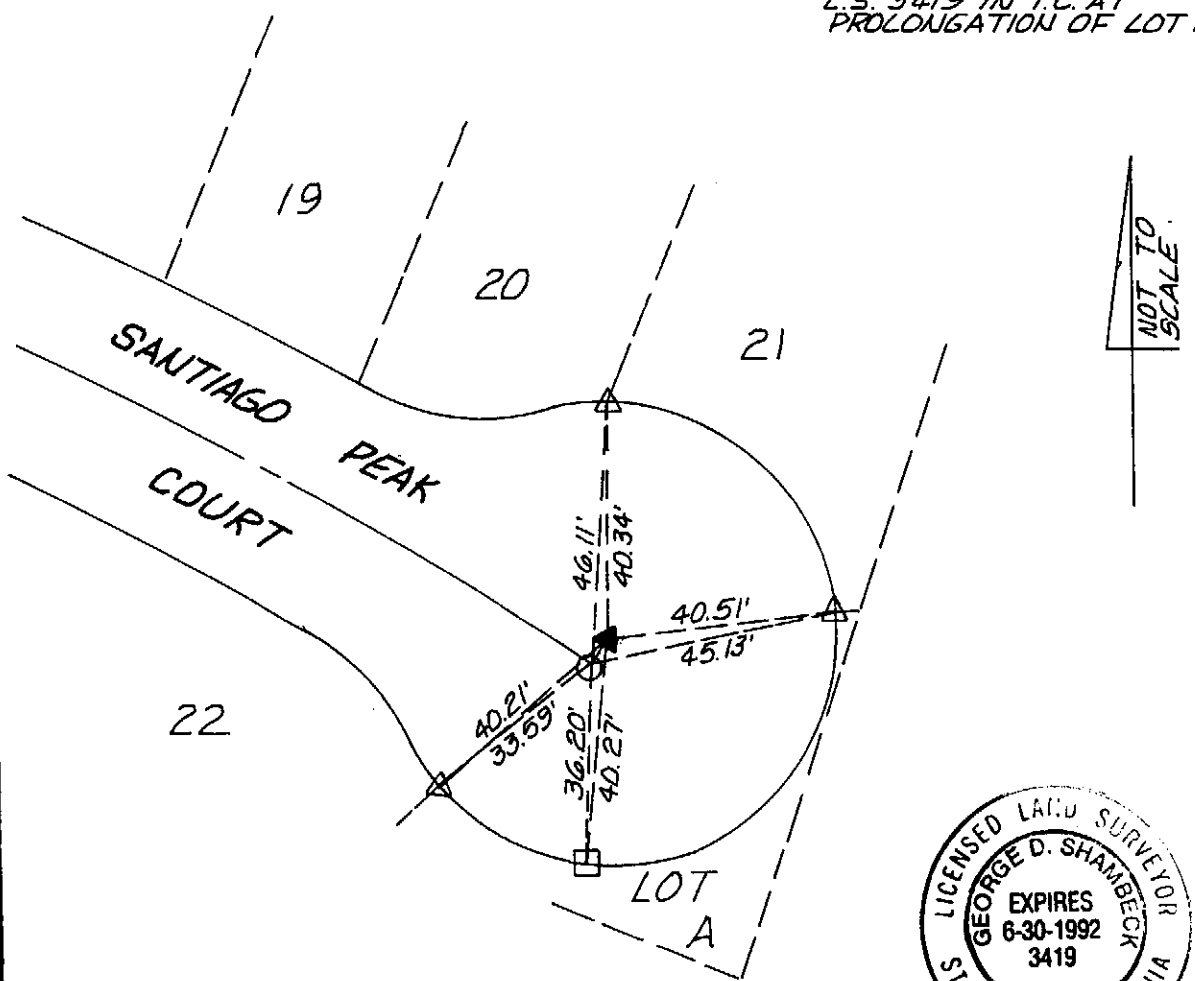

LICENSED LAND SURVEYOR
GEORGE D. SHAMBECK
EXPIRES 6-30-1992
3419
STATE OF CALIFORNIA

city of rancho cucamonga — STREET TIE	TRACT 12940 MB 187/53-57
Hall & Foreman, Inc. 3170 REDHILL AVENUE COSTA MESA, CA 92626-3428 CIVIL ENGINEERING • LAND PLANNING • LAND SURVEYING	SANTIAGO PEAK COURT
ENGR. / L.S. [signature]	FIELD REVIEW _____ DATE _____
R.C.E. / L.S. No. 3419 DATE 9/24/91	TIE BOOK 17 PAGE 107

LEGEND

▲ F.D. SPIKE & WASHER TAGGED L.S. 3419

○ SET LEAD & TACK & TAG L.S. 3419 IN T.C. AT PROLONGATION OF LOT LINES

NOT TO SCALE

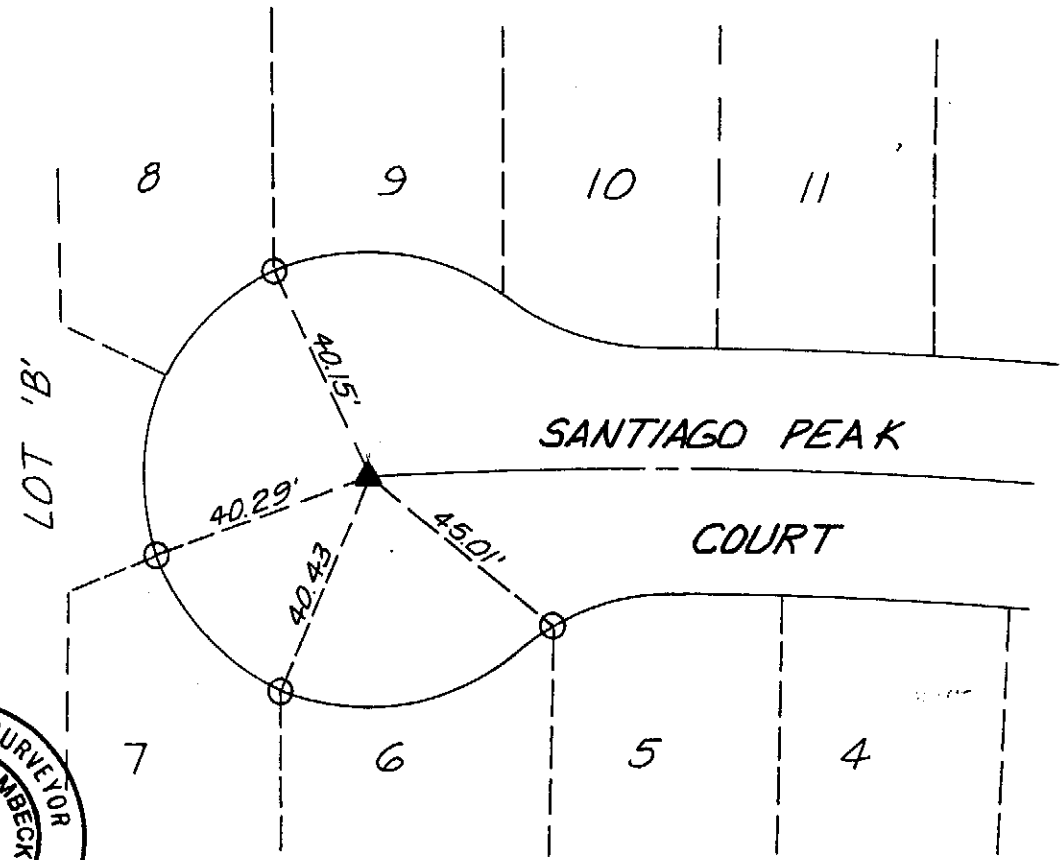

LICENSED LAND SURVEYOR
GEORGE D. SHAMBECK
EXPIRES 6-30-1992
3419
STATE OF CALIFORNIA

city of rancho cucamonga — STREET TIE	TRACT 12940 MB 187/53-57
Hall & Foreman, Inc. 3170 REDHILL AVENUE COSTA MESA, CA 92626-3428 CIVIL ENGINEERING • LAND PLANNING • LAND SURVEYING	SANTIAGO PEAK COURT
ENGR. / L.S. George D. Shambeck	FIELD REVIEW _____ DATE _____
R.C.E. / L.S. No. 3419 DATE 9-24-91	TIE BOOK 17 PAGE 108

LEGEND

F.D. SPIKE & WASHER TAGGED L.S. 3419

SET LEAD & TACK IN T.C.

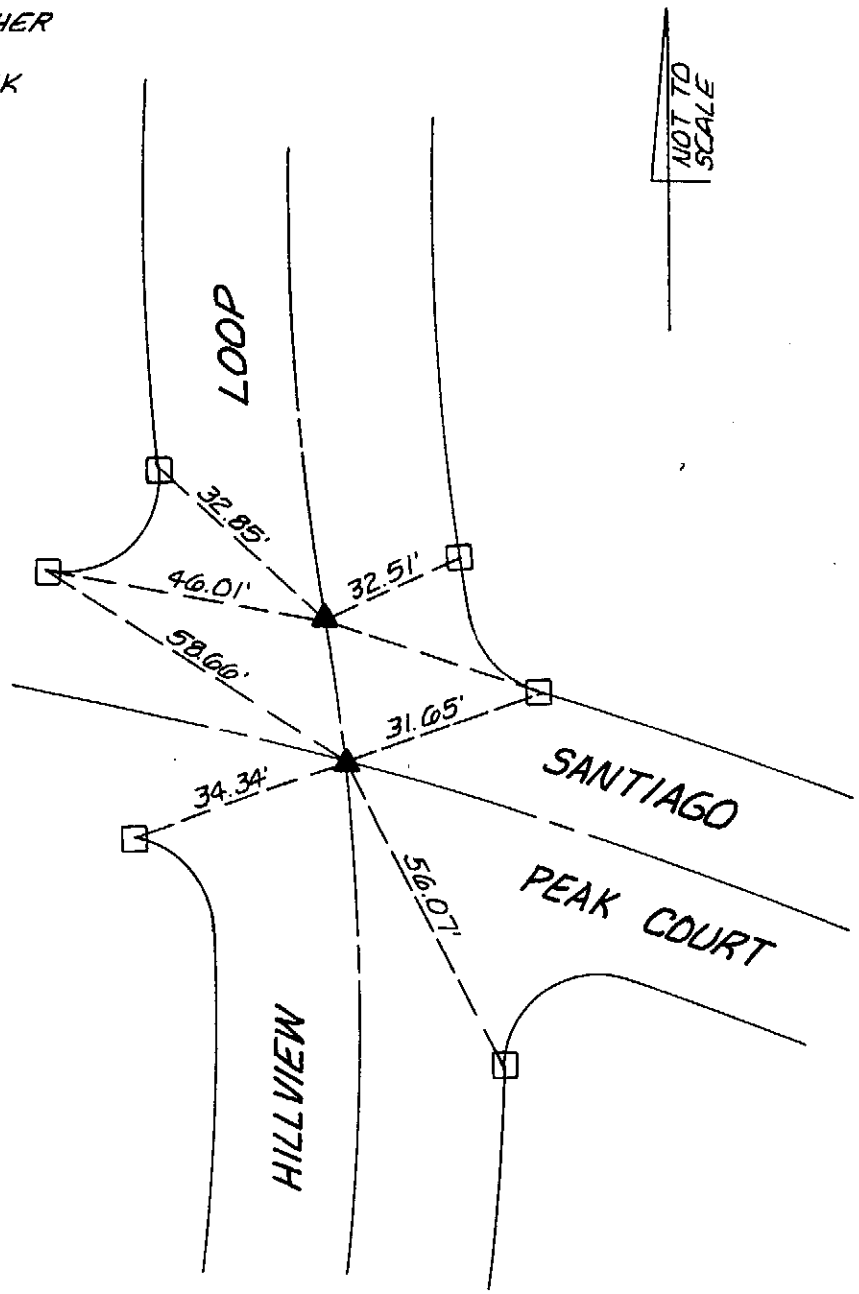

LICENSED LAND SURVEYOR
GEORGE D. SHAMBECK
EXPIRES 6-30-1992
3419
STATE OF CALIFORNIA

city of rancho cucamonga — STREET TIE	TRACT 12940 MB 187/53-57
Hall & Foreman, Inc. 3170 REDHILL AVENUE COSTA MESA, CA 92626-3428 CIVIL ENGINEERING • LAND PLANNING • LAND SURVEYING	HILLVIEW LOOP AND SANTIAGO PEAK COURT
ENGR. / L.S. [signature]	FIELD REVIEW _____ DATE _____
R.C.E. / L.S. No. 3419 DATE 9-20-91	TIE BOOK 17 PAGE 109

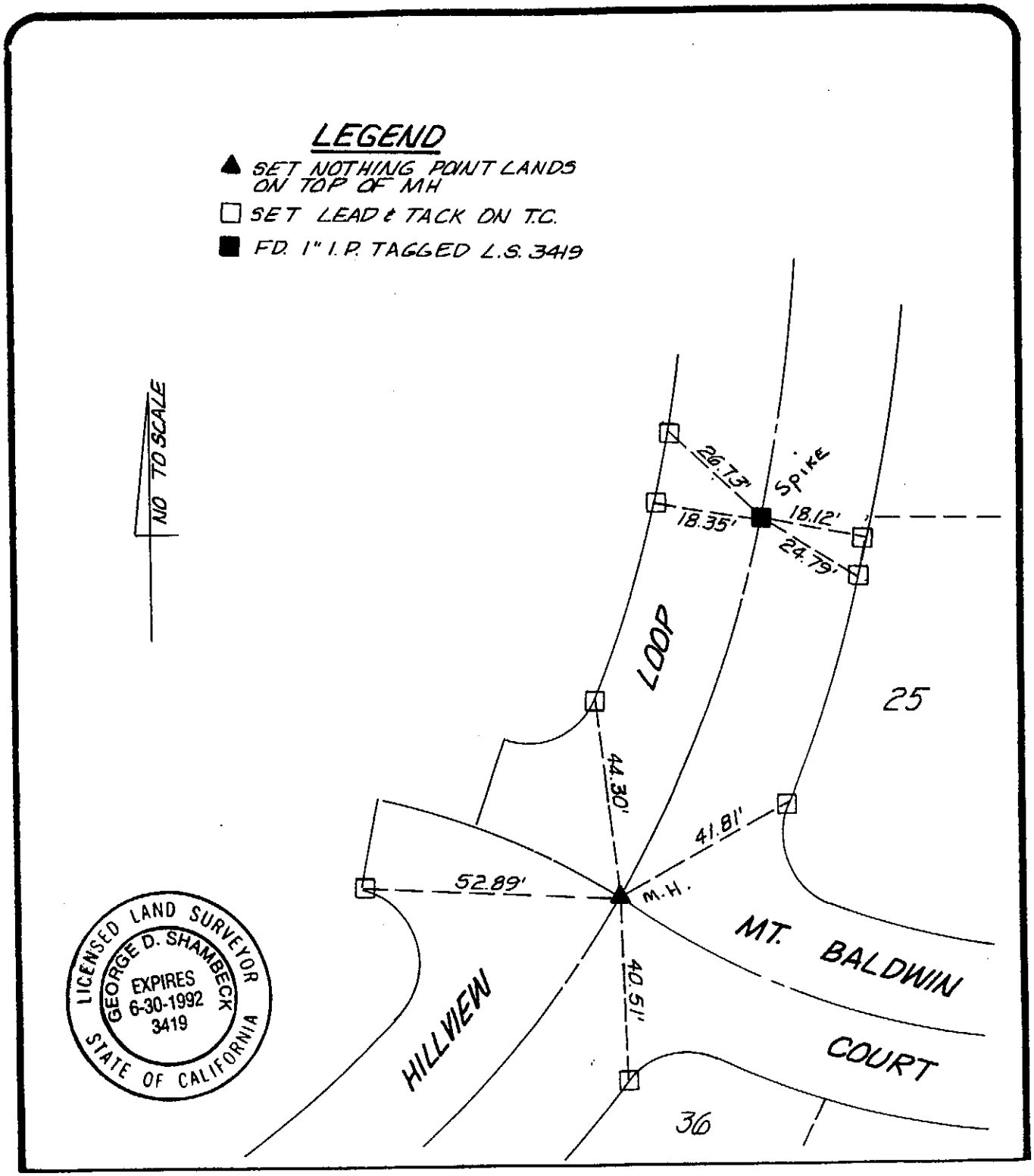

city of rancho cucamonga — STREET TIE	TRACT 12940 MB 187/53-57
Hall & Foreman, Inc. 3170 REDHILL AVENUE COSTA MESA, CA 92626-3428 CIVIL ENGINEERING • LAND PLANNING • LAND SURVEYING	HILLVIEW LOOP AND MT. BALDWIN COURT
ENGR. / L.S. George D. Shambeck	FIELD REVIEW _____ DATE _____
R.C.E. / L.S. No. 3419 DATE 9/24/91	TIE BOOK 17 PAGE 110

LEGEND

▲ F.D. SPIKE & WASHER TAGGED L.S. 3419

☐ SET LEAD & TACK & TAG L.S. 3419 IN T.C. AT PROLONGATION OF LOT LINES

NOT TO SCALE

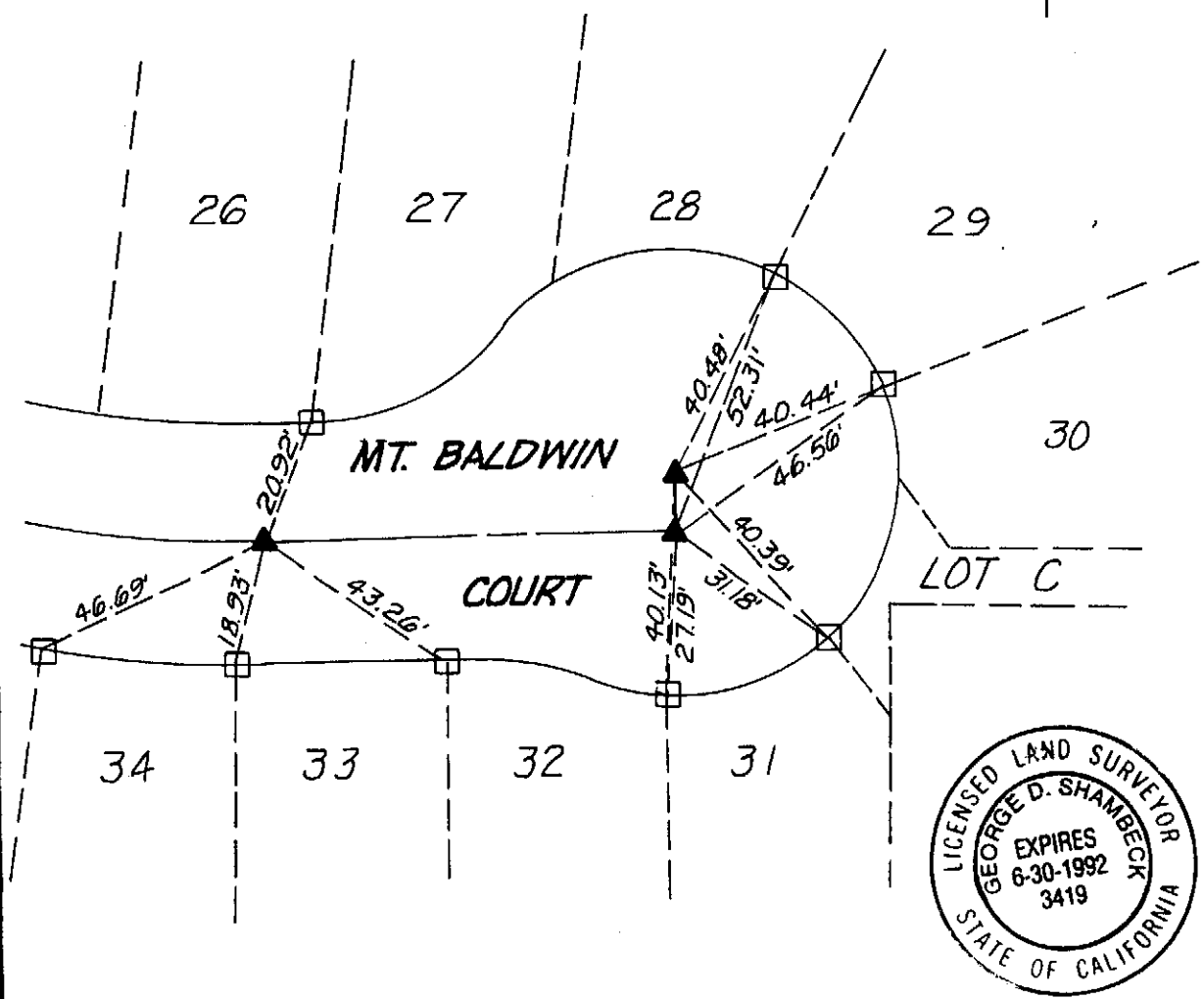

LICENSED LAND SURVEYOR
GEORGE D. SHAMBECK
EXPIRES 6-30-1992
3419
STATE OF CALIFORNIA

city of rancho cucamonga — STREET TIE	TRACT 12940 MB 187/53-57
Hall & Foreman, Inc. 3170 REDHILL AVENUE COSTA MESA, CA 92626-3428 CIVIL ENGINEERING • LAND PLANNING • LAND SURVEYING	MT. BALDWIN COURT
ENGR. / L.S. [signature]	FIELD REVIEW _____ DATE _____
R.C.E. / L.S. No. 3419 DATE 9/24/91	TIE BOOK 17 PAGE 111

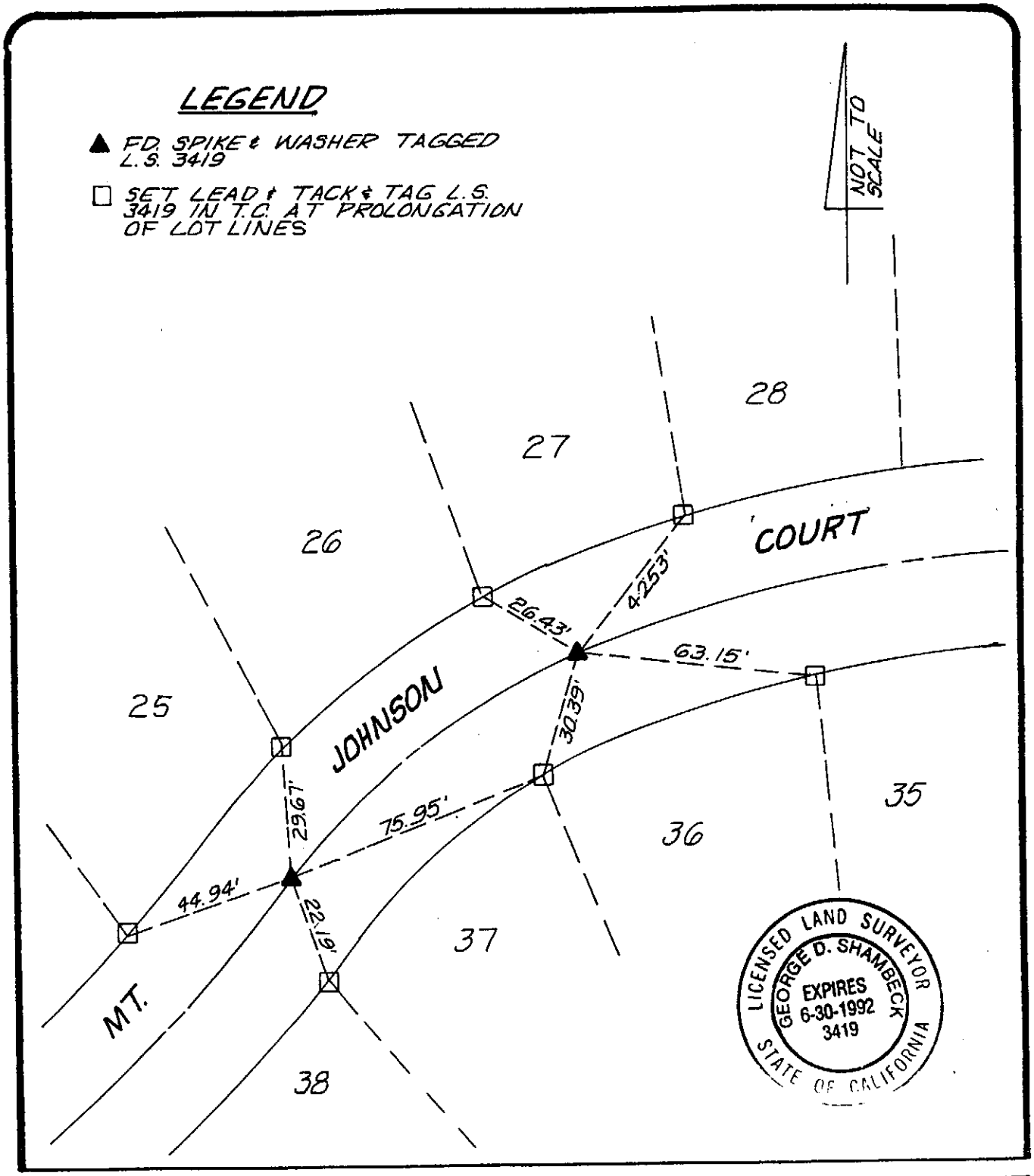

city of rancho cucamonga — STREET TIE	TRACT 12642 MB 187/72-75
Hall & Foreman, Inc. 3170 REDHILL AVENUE COSTA MESA, CA 92626-3428 CIVIL ENGINEERING • LAND PLANNING • LAND SURVEYING	MT. JOHNSON COURT
ENGR. / L.S.	FIELD REVIEW ____ DATE ____
R.C.E. / L.S. No. 3419 DATE 9/24/91	TIE BOOK 17 PAGE 112

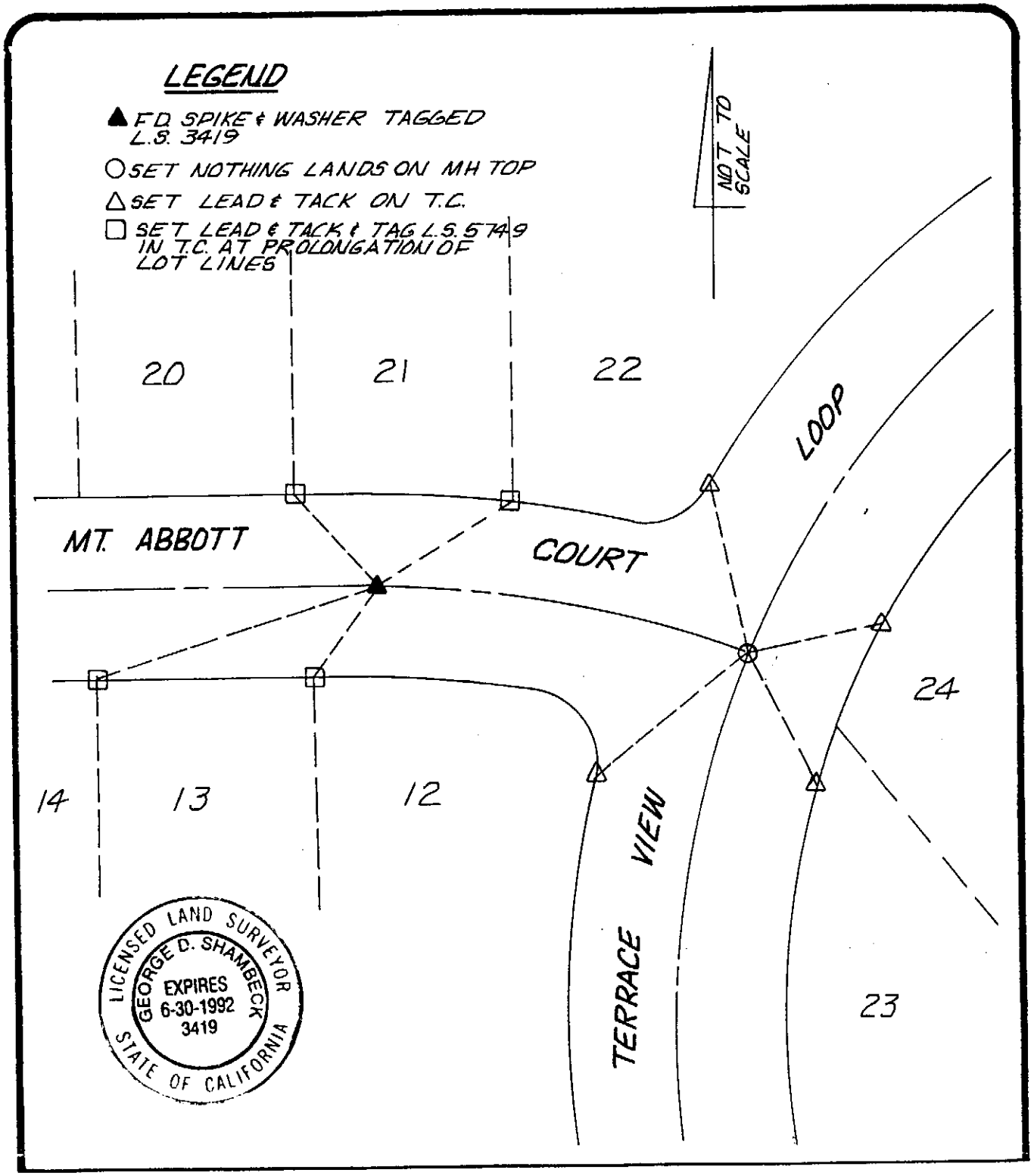

city of rancho cucamonga — STREET TIE	TRACT 12642 MB 187/72-75
Hall & Foreman, Inc. 3170 REDHILL AVENUE COSTA MESA, CA 92626-3428 CIVIL ENGINEERING • LAND PLANNING • LAND SURVEYING	MT. ABBOTT COURT AND TERRACE VIEW LOOP
ENGR. / L.S. George D. Shambeck	FIELD REVIEW _____ DATE _____
R.C.E. / L.S. No. 3419 DATE 9/24/91	TIE BOOK 17 PAGE 113

LEGEND

▲ FD. SPIKE & WASHER TAGGED L.S. 3419

□ SET LEAD & TACK & TAG L.S. 3419 IN T.C. AT PROLONGATION OF LOT LINES

NOT TO SCALE

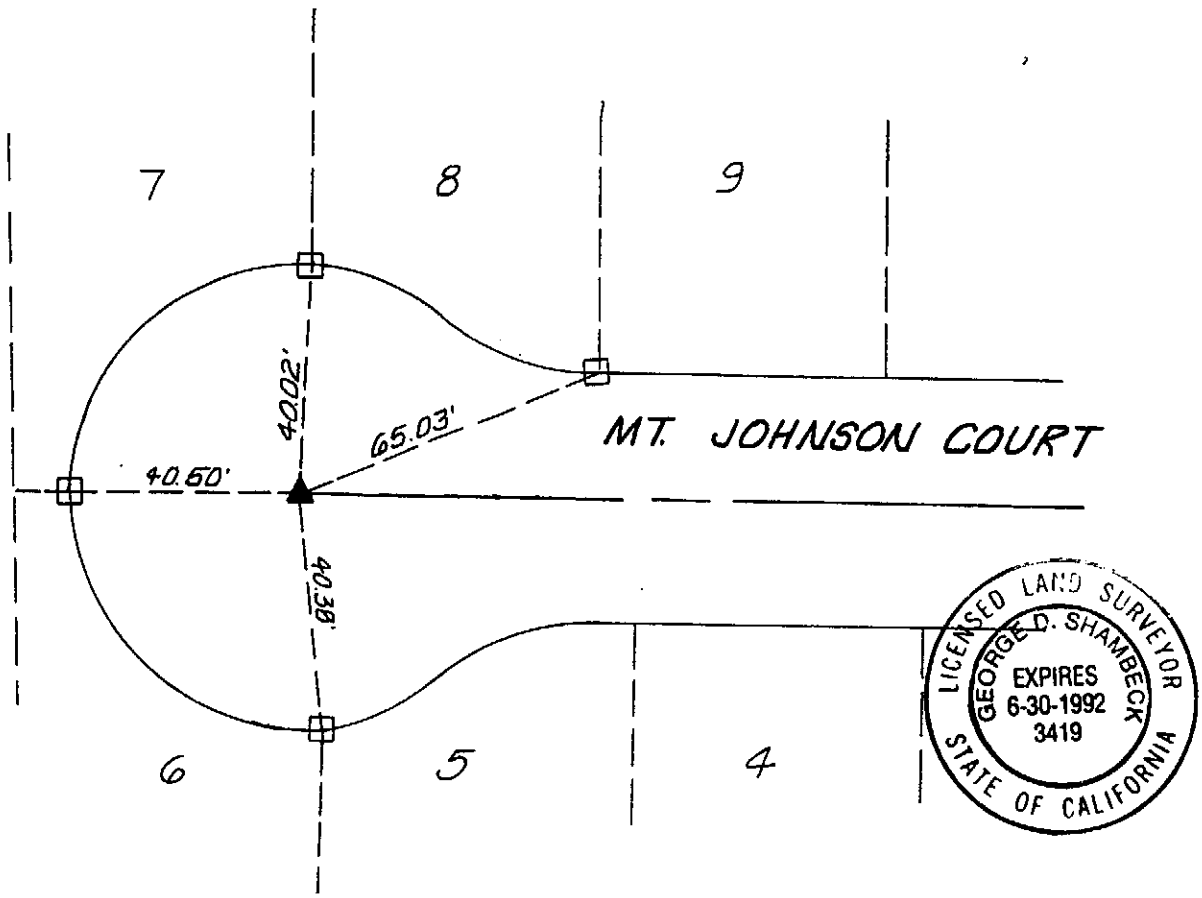

city of rancho cucamonga — STREET TIE	TRACT 12642 MB 187/72-75
Hall & Foreman, Inc. 3170 REDHILL AVENUE COSTA MESA, CA 92626-3428 CIVIL ENGINEERING • LAND PLANNING • LAND SURVEYING	MT. JOHNSON COURT
ENGR. / L.S. [signature]	FIELD REVIEW _____ DATE _____
R.C.E. / L.S. No. 3419 DATE 9/24/91	TIE BOOK 17 PAGE 114

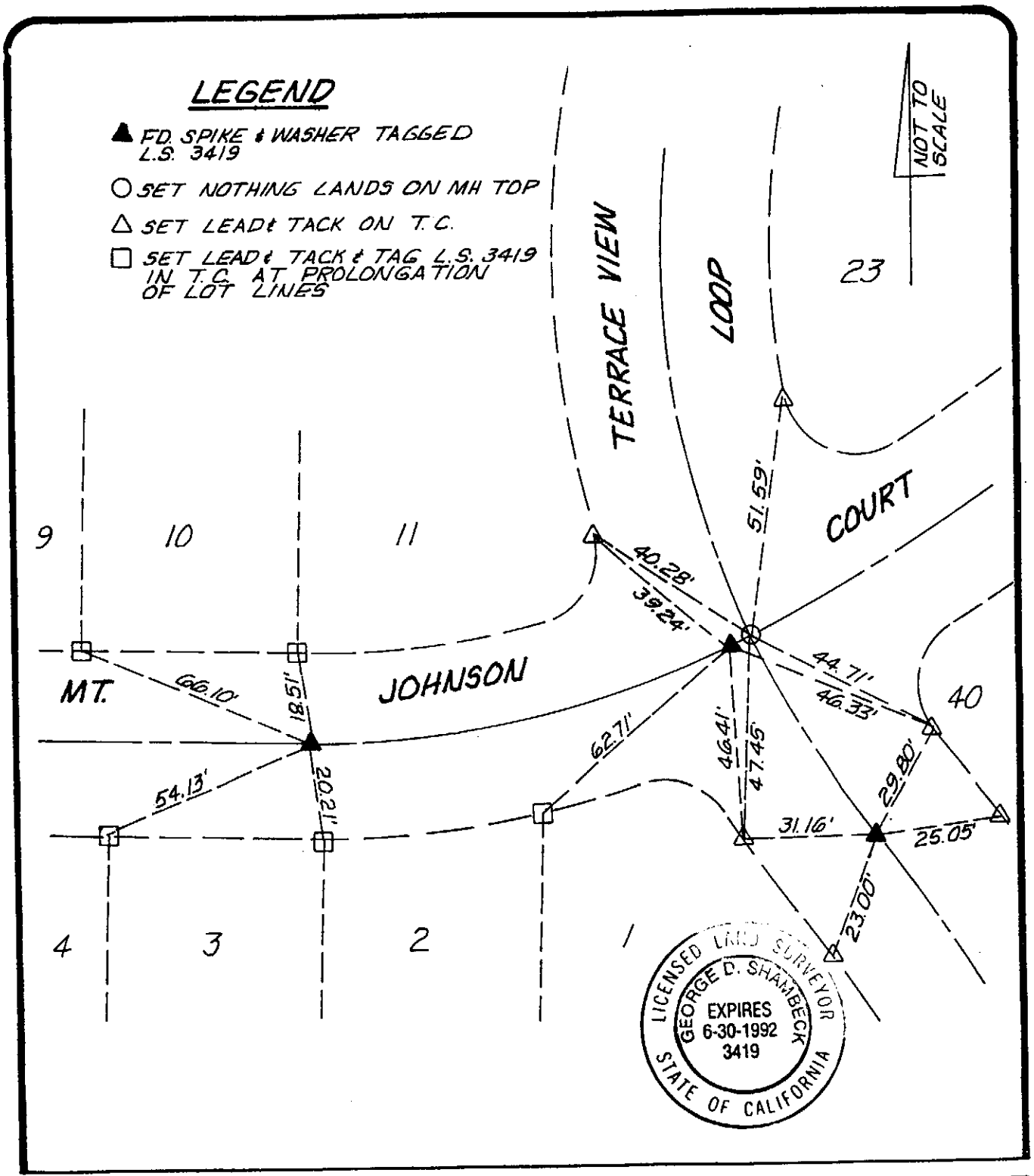

city of rancho cucamonga — STREET TIE	TRACT 12642 MB 187/72-75
Hall & Foreman, Inc. 3170 REDHILL AVENUE COSTA MESA, CA 92626-3428 CIVIL ENGINEERING • LAND PLANNING • LAND SURVEYING	TERRACE VIEW LOOP AND MT. JOHNSON COURT
ENGR. / L.S. [signature]	FIELD REVIEW _____ DATE _____
R.C.E. / L.S. No. 3419 DATE 9/24/91	TIE BOOK 17 PAGE 115

LEGEND

▲ FD. SPIKE & WASHER TAGGED L.S. 3419

☐ SET LEAD & TACK & TAG L.S. 3419 IN T.C. AT PROLONGATION OF LOT LINES

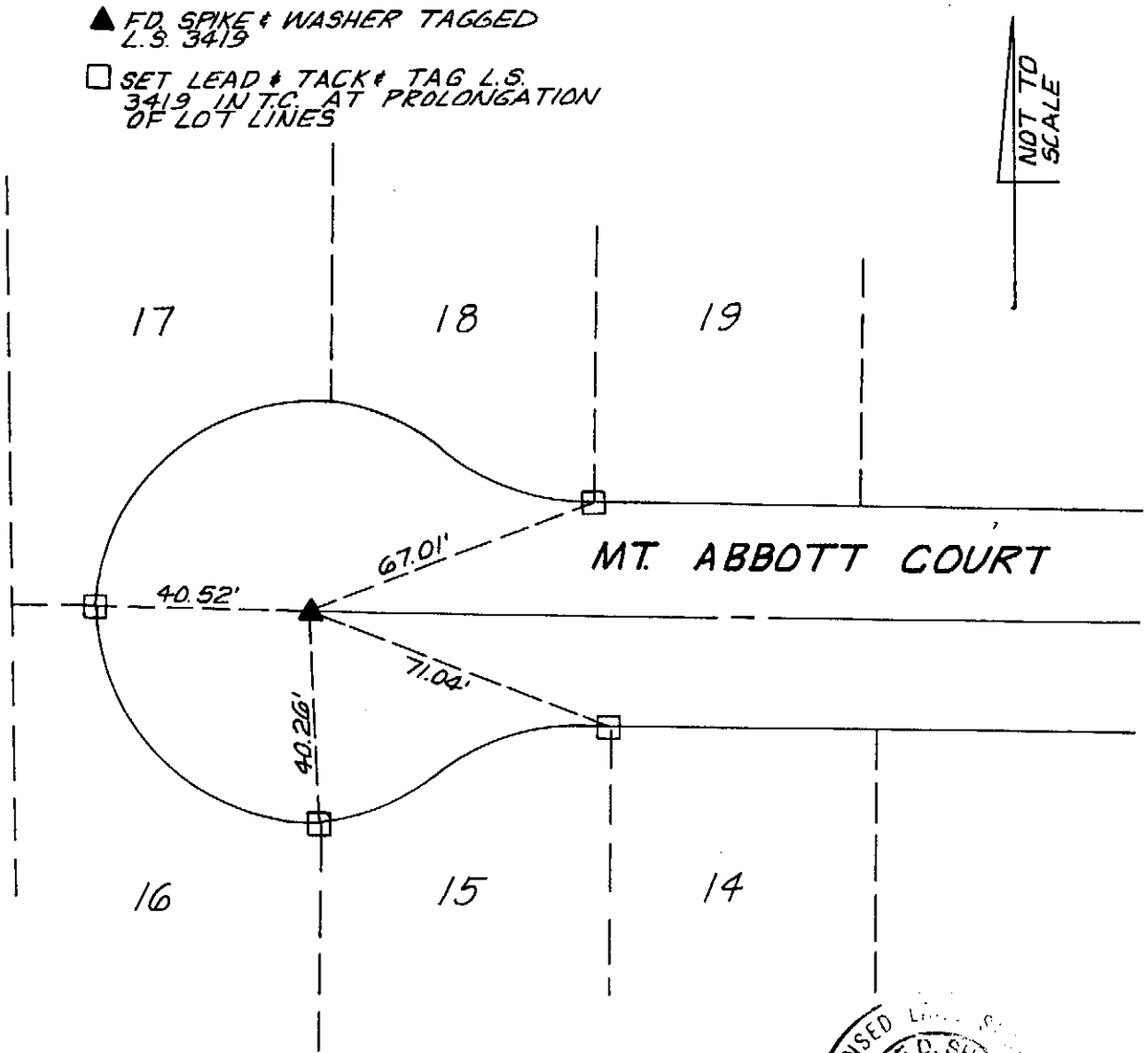

LICENSED LAND SURVEYOR
GEORGE D. SHAMBECK
EXPIRES 6-30-1992
3419
STATE OF CALIFORNIA

city of rancho cucamonga — STREET TIE	TRACT 12642 MB 187/72-75
Hall & Foreman, Inc. 3170 REDHILL AVENUE COSTA MESA, CA 92626-3428 CIVIL ENGINEERING • LAND PLANNING • LAND SURVEYING	MT. ABBOTT COURT
ENGR./L.S. [signature]	FIELD REVIEW _____ DATE _____
R.C.E./L.S. No. 3419 DATE 9/24/91	TIE BOOK 17 PAGE 116

LEGEND

▲ FD. SPIKE & WASHER TAGGED L.S. 3419

□ SET LEAD & TACK & TAG L.S. 3419 IN T.C. AT PROLONGATION OF LOT LINES

NOT TO SCALE

LICENSED LAND SURVEYOR
GEORGE D. SHAMBECK
EXPIRES 6-30-1992
3419
STATE OF CALIFORNIA

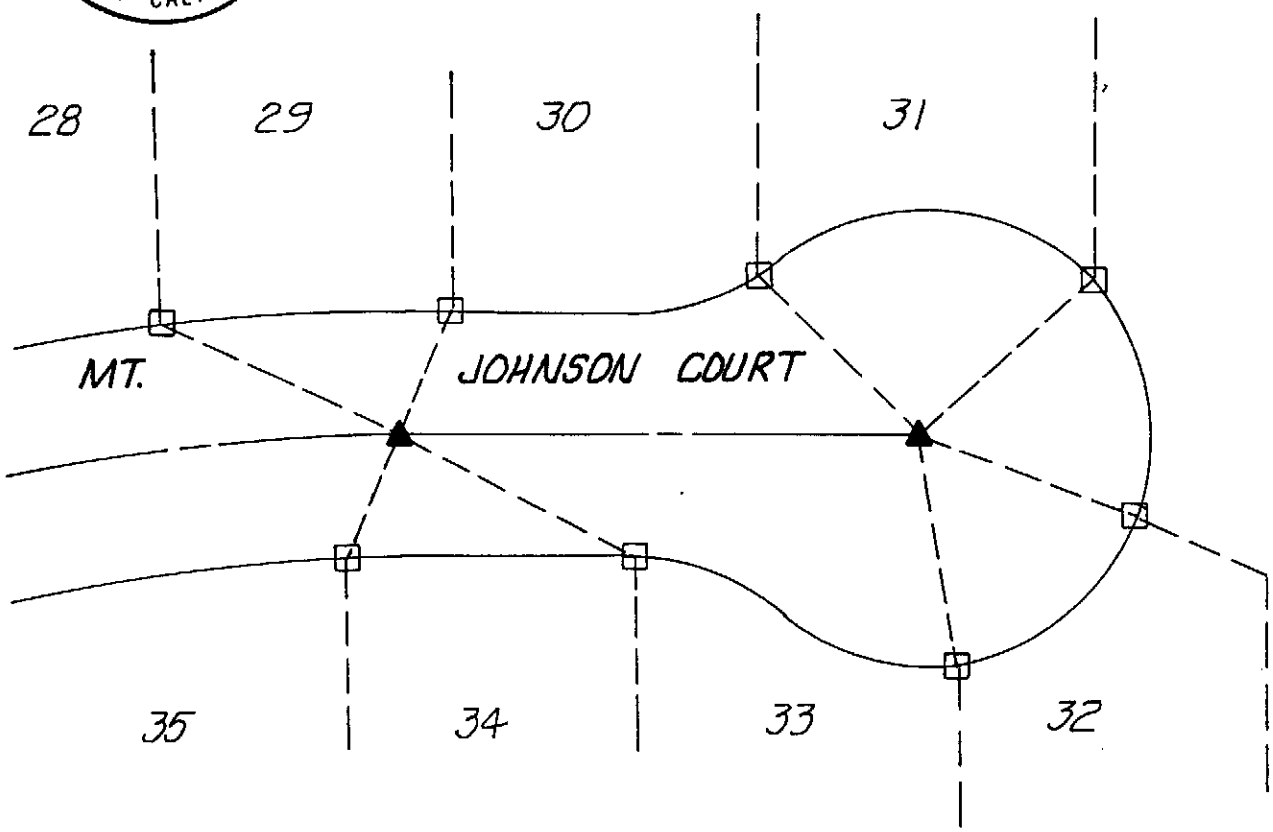

city of rancho cucamonga — STREET TIE	TRACT 12642 MB 187/72-75
Hall & Foreman, Inc. 3170 REDHILL AVENUE COSTA MESA, CA 92626-3428 CIVIL ENGINEERING • LAND PLANNING • LAND SURVEYING	MT. JOHNSON COURT
ENGR./L.S. [signature]	FIELD REVIEW _____ DATE _____
R.C.E./L.S. No. 3419 DATE 9/24/91	TIE BOOK 17 PAGE 117

LEGEND

▲ F.D. SPIKE & WASHER TAGGED L.S. 3419

△ SET LEAD & TACK ON T.C.

□ SET LEAD & TACK & TAG L.S. 3419 IN T.C. AT PROLONGATION OF LOT LINES

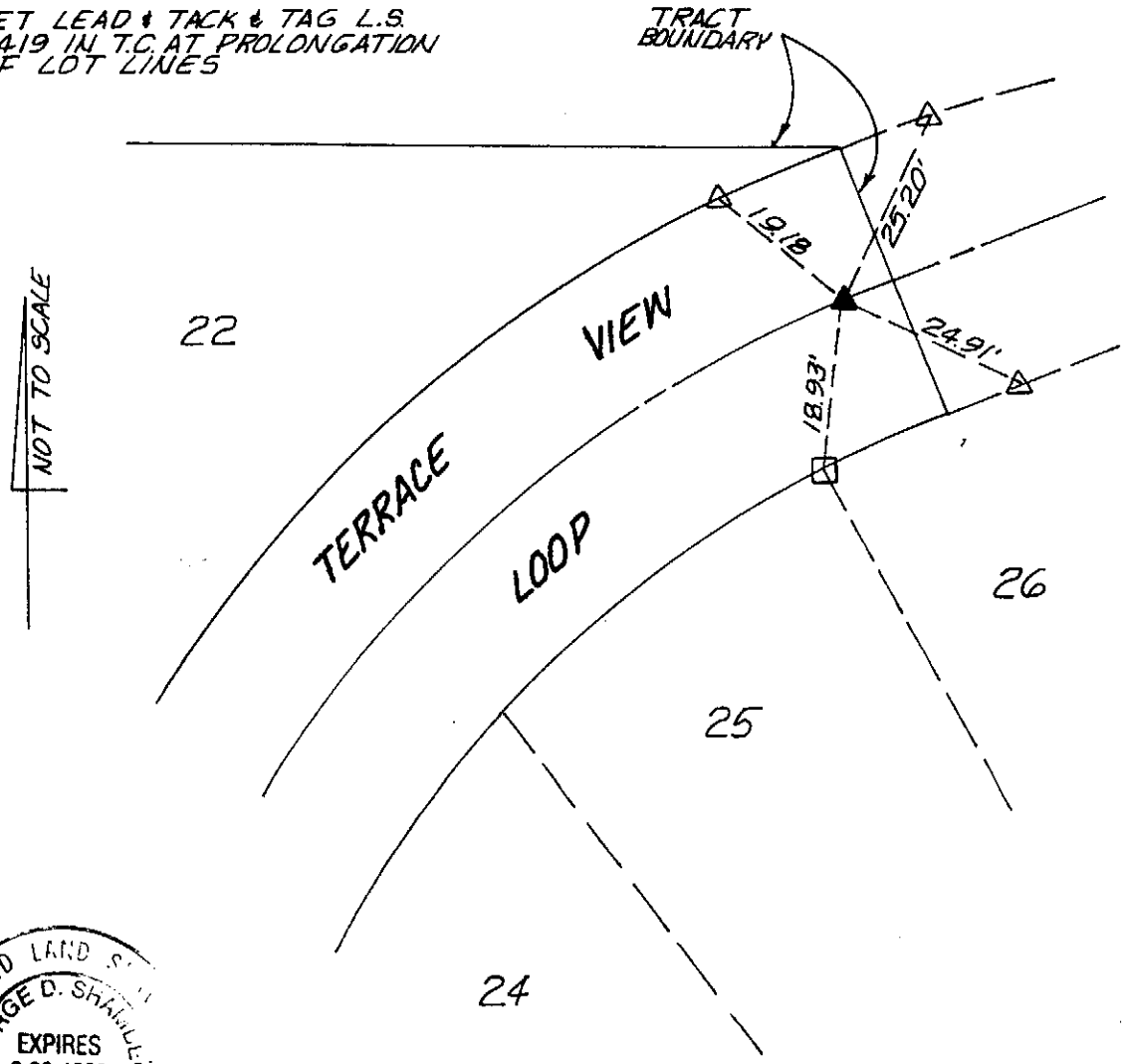

LICENSED LAND SURVEYOR
GEORGE D. SHARPLESS
EXPIRES 6-30-1992
3419
STATE OF CALIFORNIA

city of rancho cucamonga — STREET TIE	TRACT 12642 MB 187/72-75
Hall & Foreman, Inc. 3170 REDHILL AVENUE COSTA MESA, CA 92626-3428 CIVIL ENGINEERING • LAND PLANNING • LAND SURVEYING	TERRACE VIEW LOOP
ENGR. / L.S. [signature]	FIELD REVIEW _____ DATE _____
R.C.E. / L.S. No. 3419 DATE 9/24/91	TIE BOOK 17 PAGE 118

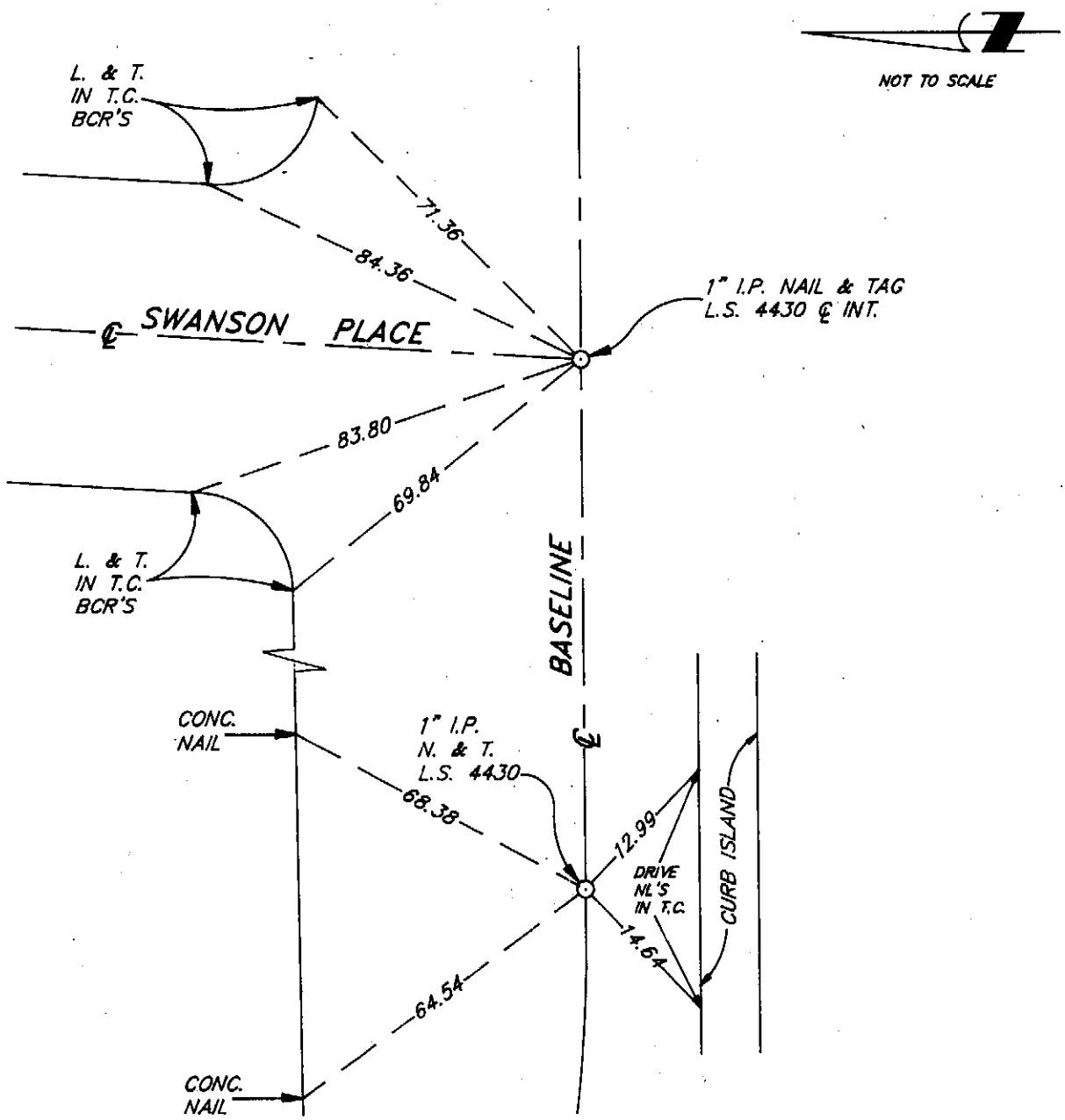

city of rancho cucamonga — STREET TIE	TRACT No.
ASSOCIATED ENGINEERS 9259 UTICA AVE. SUITE 100 RANCHO CUCAMONGA, CA. 91730 (714) 980-1982	BASELINE ROAD AT SWANSON PLACE
L.S. JAMES JOHN IMBIORSKI	FIELD REVIEW _____ DATE 9-10-91
L.S. No. 4430 DATE 9/17/91	TIE BOOK 17 PAGE 1 OF 4

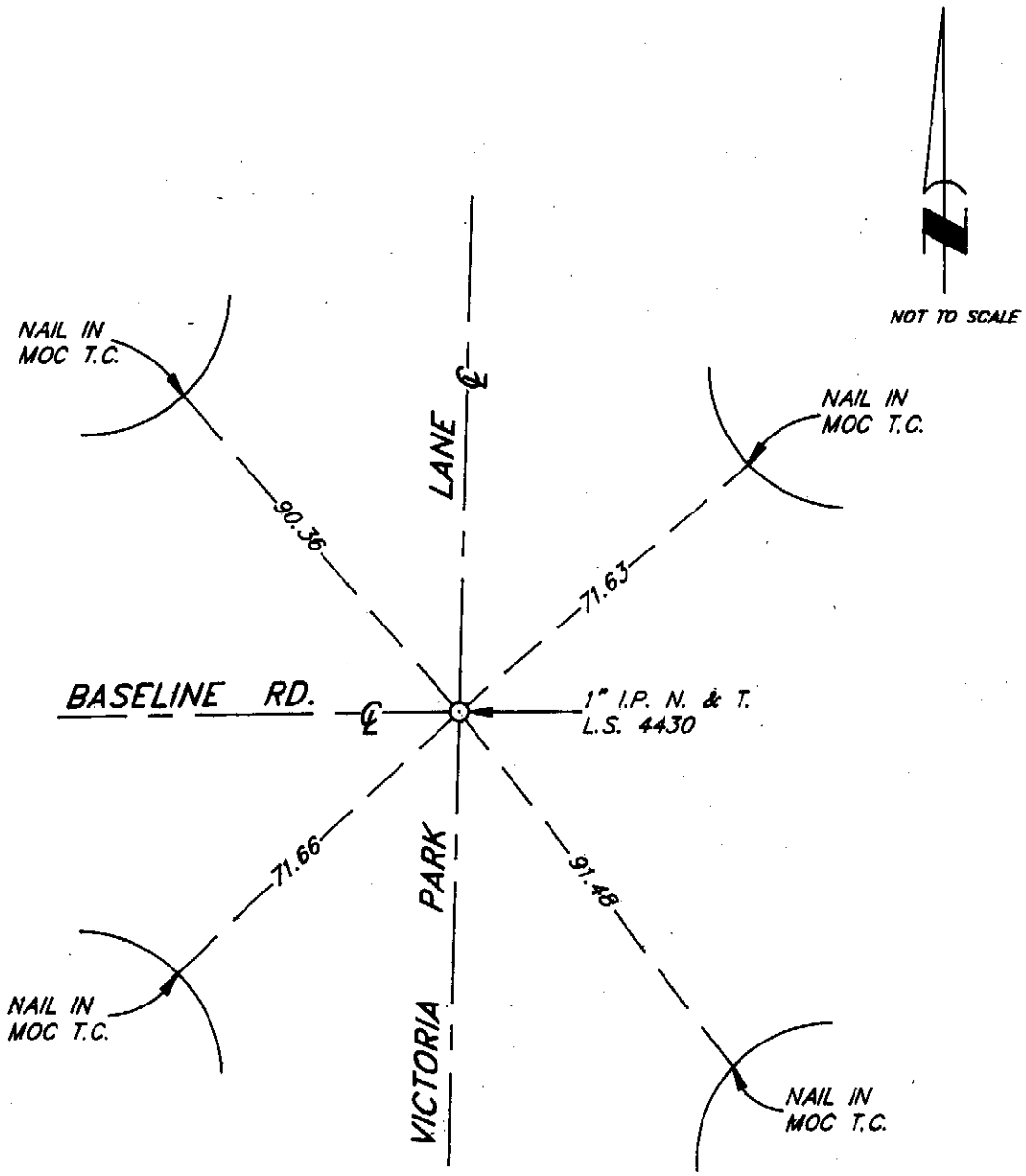

city of rancho cucamonga — STREET TIE	TRACT No.
ASSOCIATED ENGINEERS 9259 UTICA AVE. SUITE 100 RANCHO CUCAMONGA, CA. 91730 (714) 980-1982	BASELINE ROAD AT VICTORIA PARK LN.
L.S. JAMES JOHN IMBIORSKI	FIELD REVIEW _____ DATE 9-10-91
L.S. No. 4430 DATE 9/17/91	TIE BOOK 17 PAGE 2 OF 4

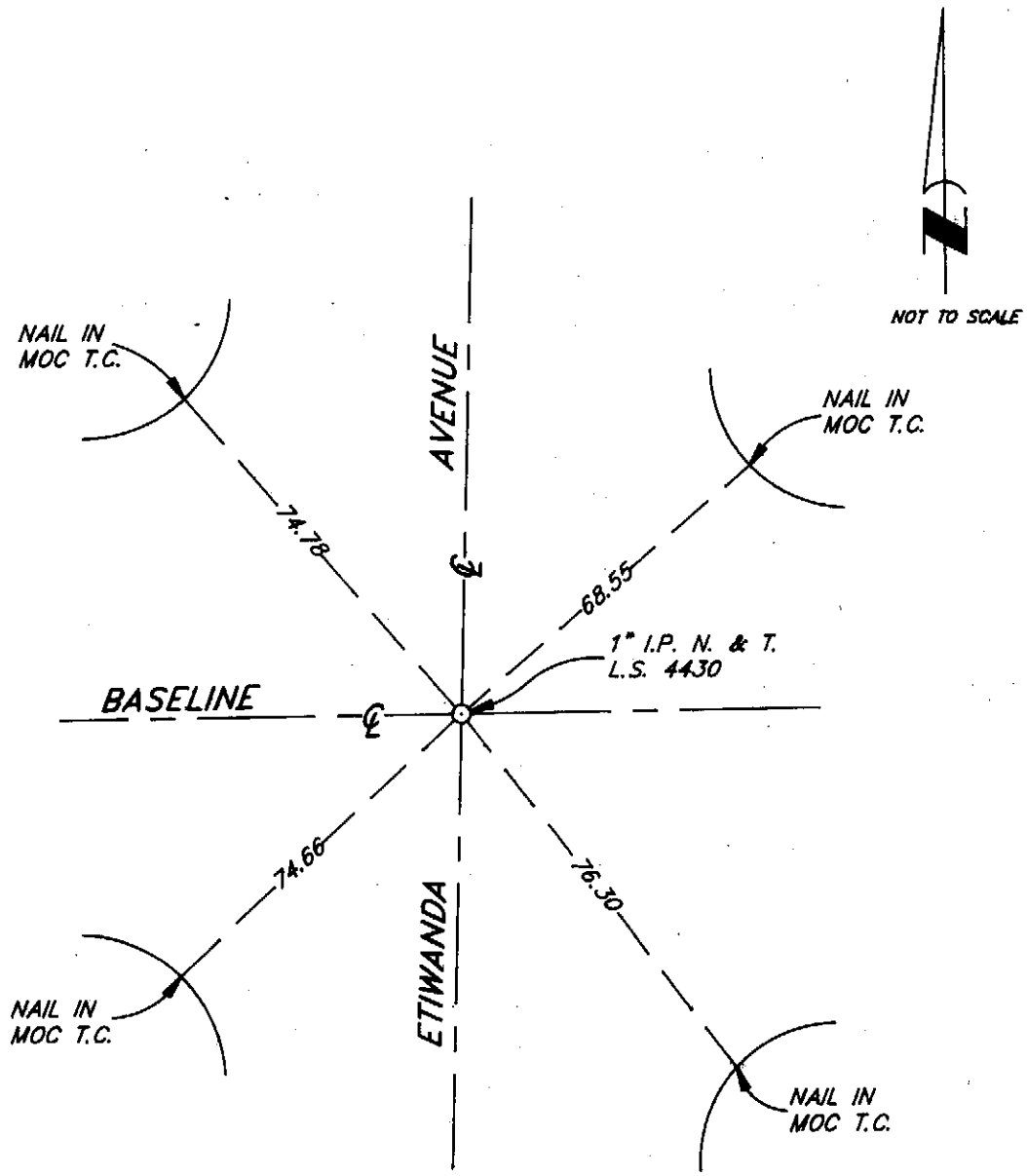

city of rancho cucamonga — STREET TIE	TRACT No.
ASSOCIATED ENGINEERS 9259 UTICA AVE. SUITE 100 RANCHO CUCAMONGA, CA. 91730 (714) 980-1982	BASE LINE ROAD AT ETIWANDA
L.S. JAMES JOHN IMBIORSKI	FIELD REVIEW _____ DATE 9-10-91
L.S. No. 4430 DATE 9/17/91	TIE BOOK 17 PAGE 3 OF 4

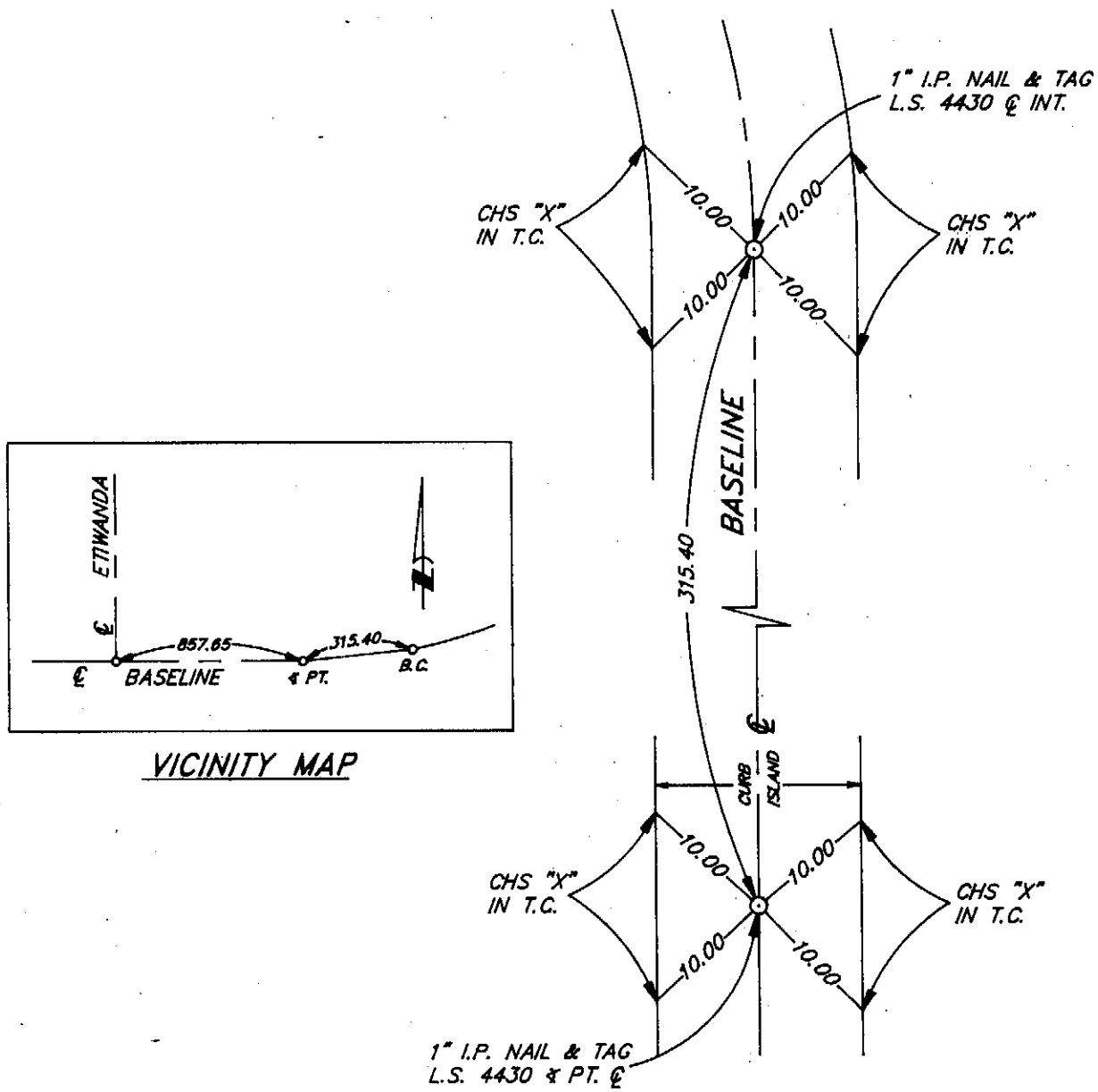

city of rancho cucamonga — STREET TIE	TRACT No.
ASSOCIATED ENGINEERS 9259 UTICA AVE. SUITE 100 RANCHO CUCAMONGA, CA. 91730 (714) 980-1982	BASE LINE ROAD E/O ETIWANDA
L.S. JAMES JOHN IMBIORSKI	FIELD REVIEW _____ DATE 9-10-91
L.S. No. 4430 DATE 9/11/91	TIE BOOK 17 PAGE 4 OF 4

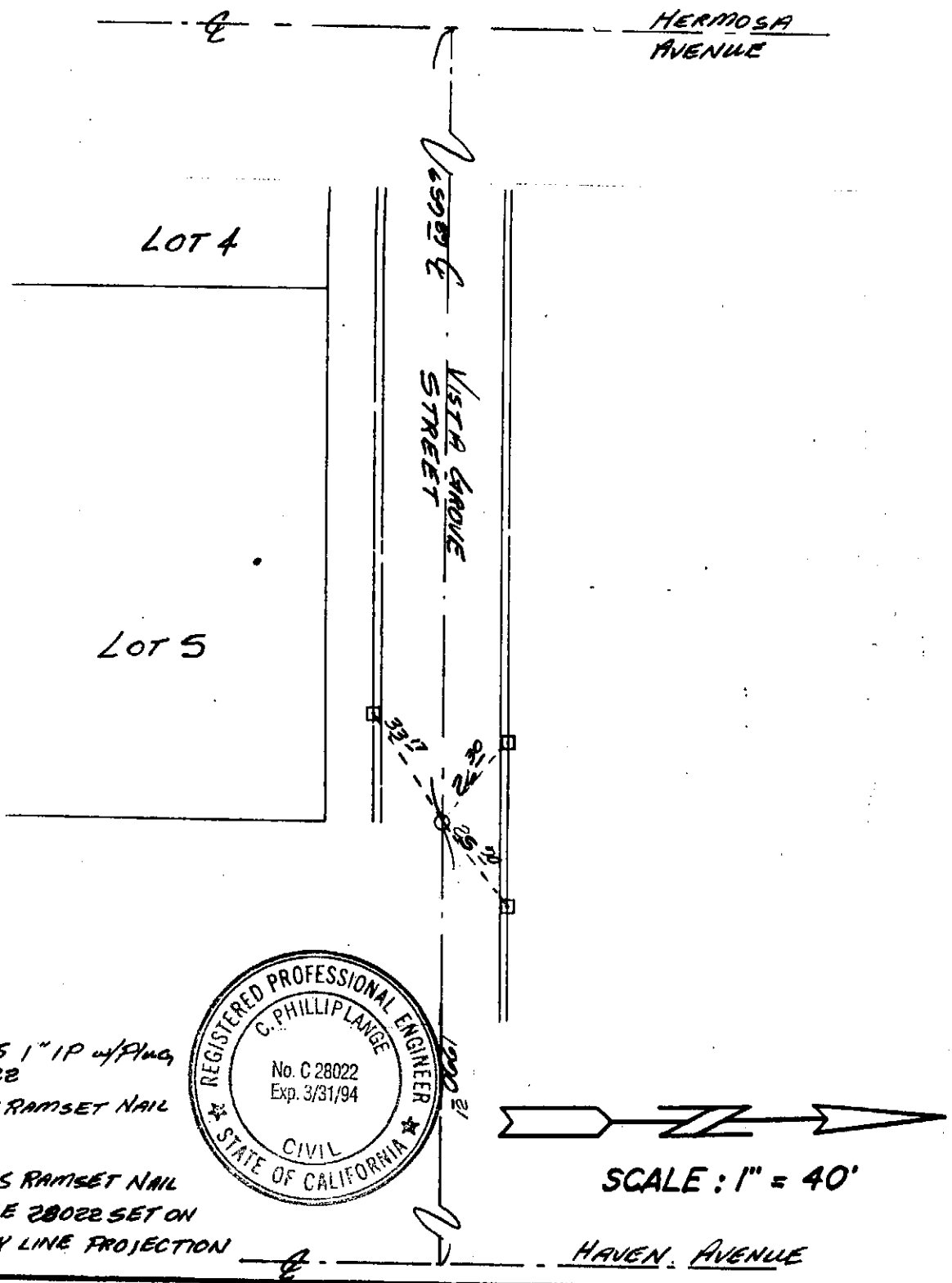

○ INDICATES 1" IP w/Plug RCE 28022

□ INDICATES RAMSET NAIL IN CURB

■ INDICATES RAMSET NAIL w/TAG RCE 28022 SET ON PROPERTY LINE PROJECTION

CITY OF RANCHO CUCAMONGA — STREET TIE	TRACT NO. 13644
C P Lange ENGINEERS — CIVIL ENGINEERING, LAND SURVEYING, LAND PLANNING — 10790 Civic Center Dr., Ste. 200 • Rancho Cucamonga, CA 91730 • (714) 466-8100	VISTA GROVE 660' E/O HERMOSA
ENGR.	FIELD REVIEW ____ DATE ____
R. C. E 22082 DATE 10-9-91	TIE BOOK 17 PAGE 123

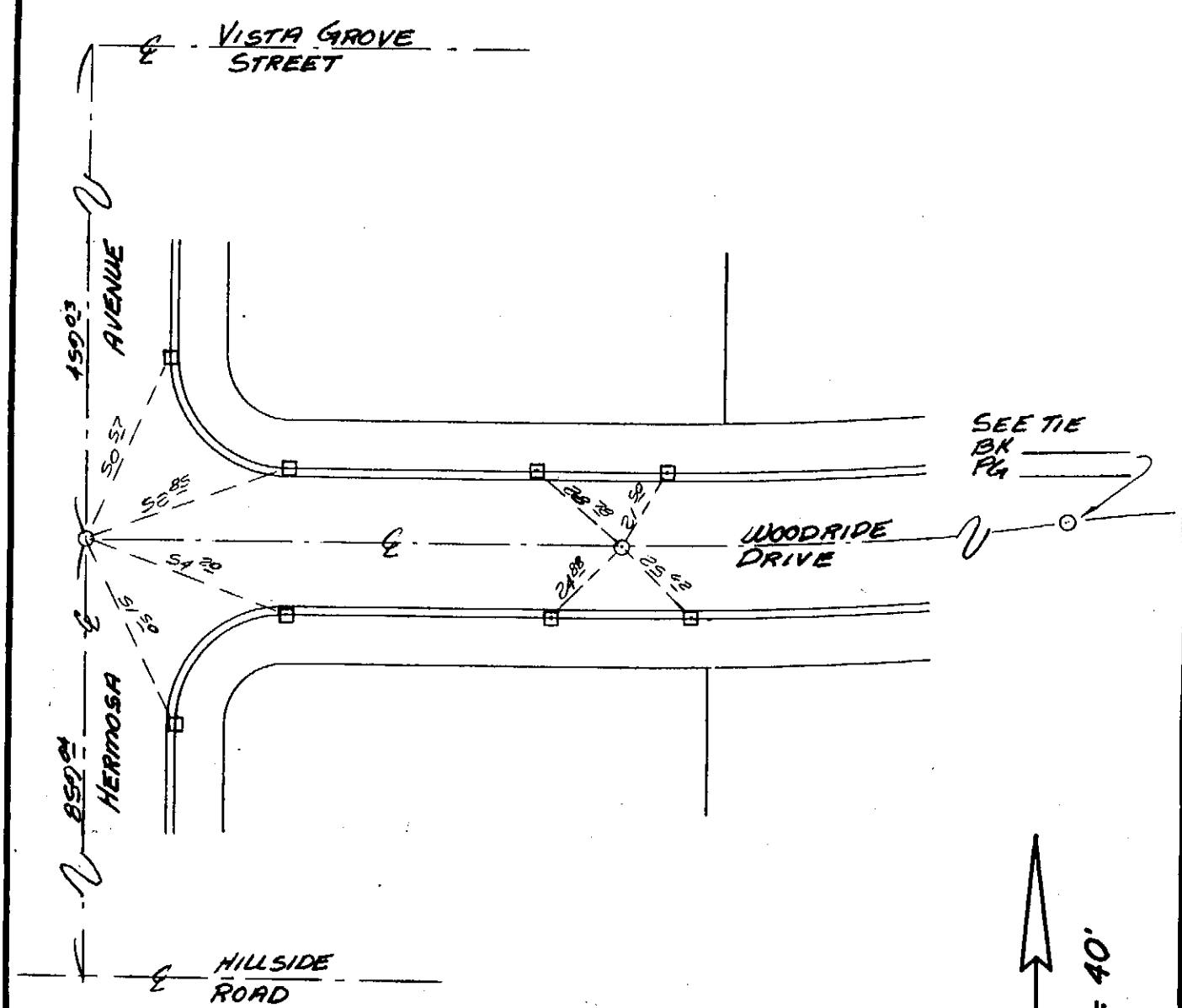

○ INDICATES 1" IP w/Plug RCE 28022

□ INDICATES RAMSET NAIL IN CURB

■ INDICATES RAMSET NAIL w/TAG RCE 28022 SET ON PROPERTY LINE PROJECTION

REGISTERED PROFESSIONAL ENGINEER
C. PHILLIP LANGE
No. C 28022
Exp. 3/31/94
CIVIL
STATE OF CALIFORNIA

CITY OF RANCHO CUCAMONGA STREET TIE	TRACT NO. 13644
C P Lange ENGINEERS — CIVIL ENGINEERING, LAND SURVEYING, LAND PLANNING — 10780 Civic Center Dr., Ste. 200 • Rancho Cucamonga, CA 91730 • (714) 466-8199	WOODRIDGE DR. & HERMOSA
ENGR.	FIELD REVIEW ____ DATE ____
R. C. E 22082 DATE 10-9-91	TIE BOOK 17 PAGE 124

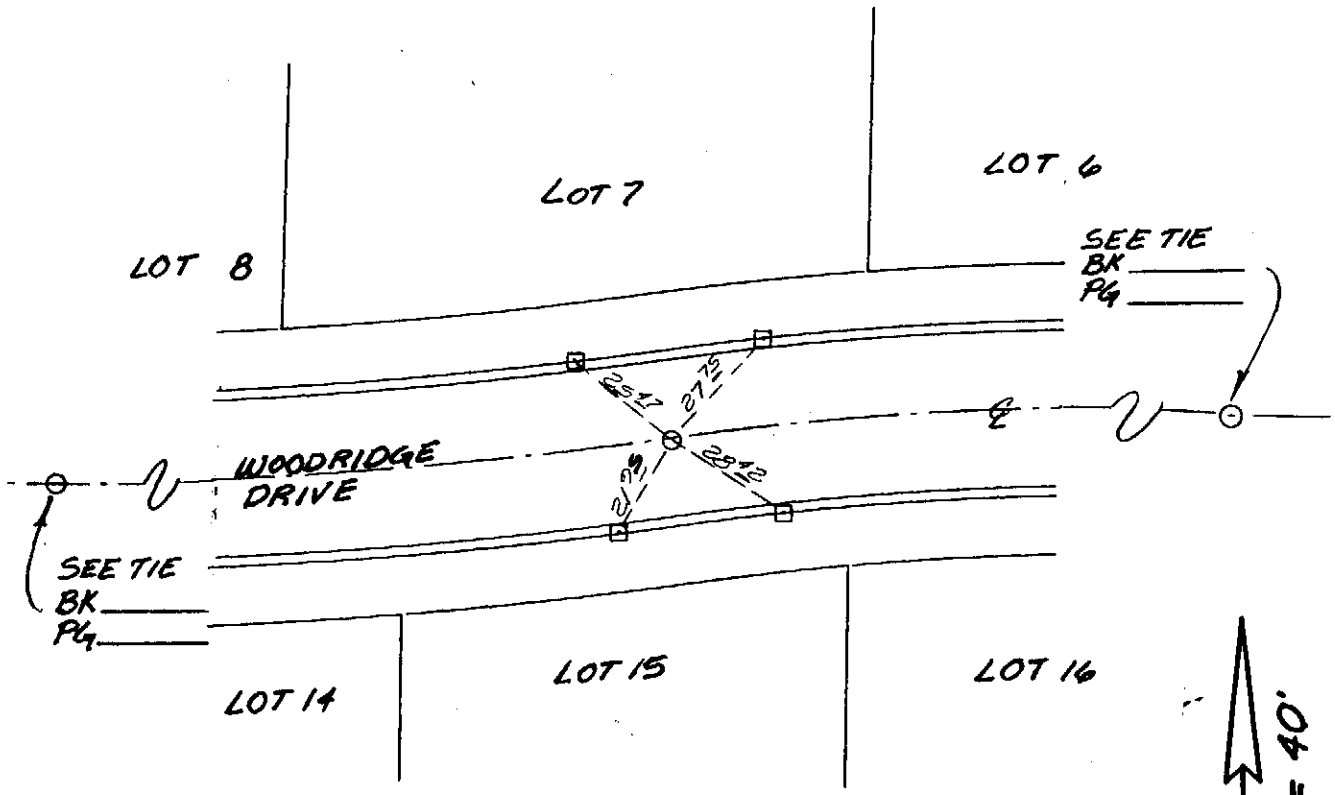

SCALE: 1" = 40'

○ INDICATES 1" IP w/Plug RCE 28022

□ INDICATES RAMSET NAIL IN CURB

■ INDICATES RAMSET NAIL w/TAG RCE 28022 SET ON PROPERTY LINE PROJECTION

REGISTERED PROFESSIONAL ENGINEER
C. PHILLIP LANGE
No. C 28022
Exp. 3/31/94
CIVIL
STATE OF CALIFORNIA

CITY OF RANCHO CUCAMONGA — STREET TIE	TRACT NO. 13644
C P Lange ENGINEERS — CIVIL ENGINEERING, LAND SURVEYING, LAND PLANNING — 10700 Civic Center Dr., Ste 200 • Rancho Cucamonga, CA 91730 • (714) 466-8199	WOODRIDGE DR. 521' E /O HERMOSA
ENGR. C. Phillip Lange	FIELD REVIEW _____ DATE _____
R. C. E 22082 DATE 10-9-91	TIE BOOK 17 PAGE 125

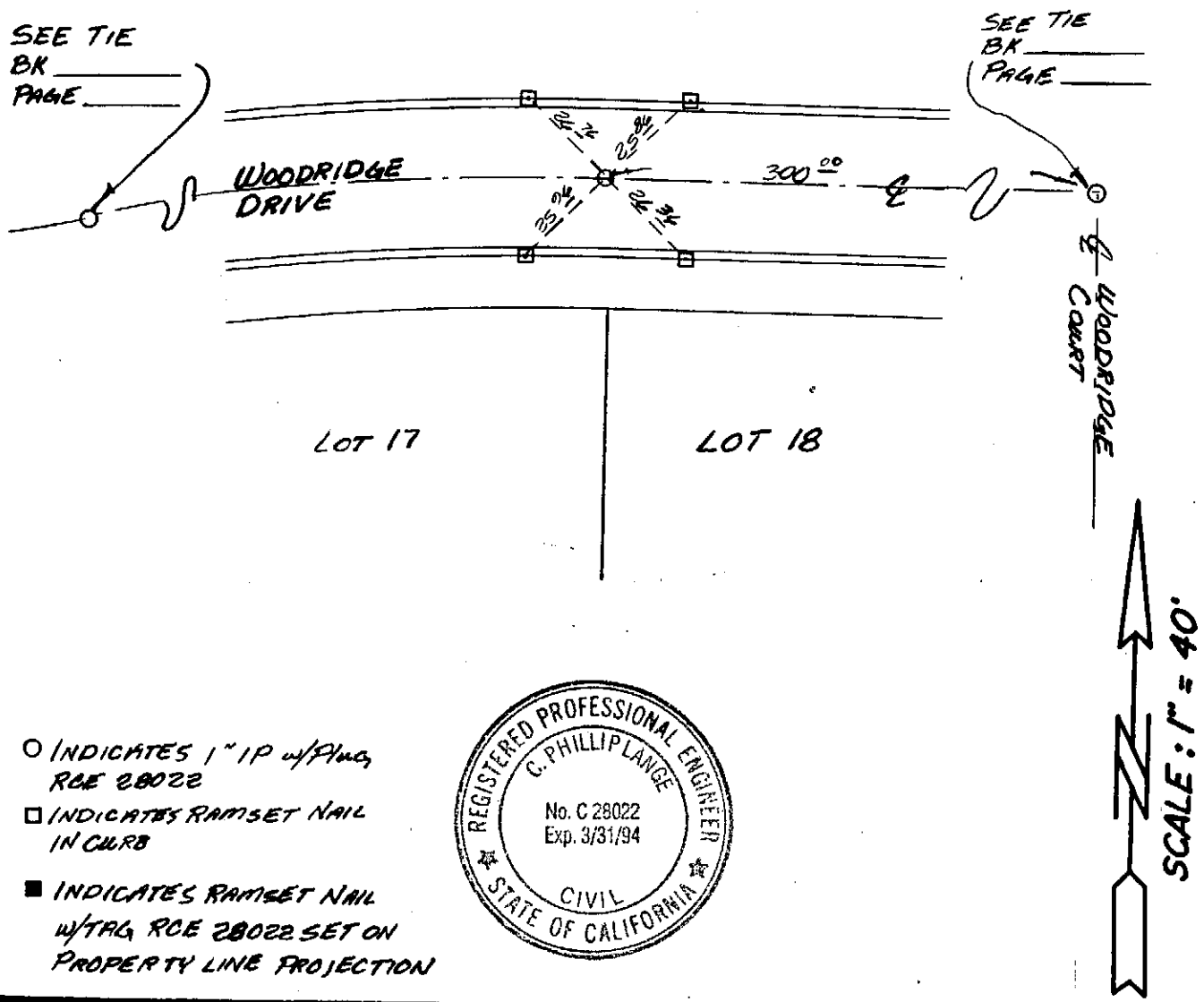

○ INDICATES 1" IP w/Plug RCE 28022

□ INDICATES RAMSET NAIL IN CURB

■ INDICATES RAMSET NAIL w/TAG RCE 28022 SET ON PROPERTY LINE PROJECTION

REGISTERED PROFESSIONAL ENGINEER
C. PHILLIP LANGE
No. C 28022
Exp. 3/31/94
CIVIL
STATE OF CALIFORNIA

CITY OF RANCHO CUCAMONGA STREET TIE	TRACT NO. 13644
C P Lange ENGINEERS — CIVIL ENGINEERING, LAND SURVEYING, LAND PLANNING — 10700 Civic Center Dr., Ste. 200 • Rancho Cucamonga, CA 91730 • (714) 466-8199	WOODRIDGE DR. 787' E/O HERMOSA
ENGR. C. Phillip Lange	FIELD REVIEW _____ DATE _____
R. C. E 22082 DATE 10-9-91	TIE BOOK 17 PAGE 126

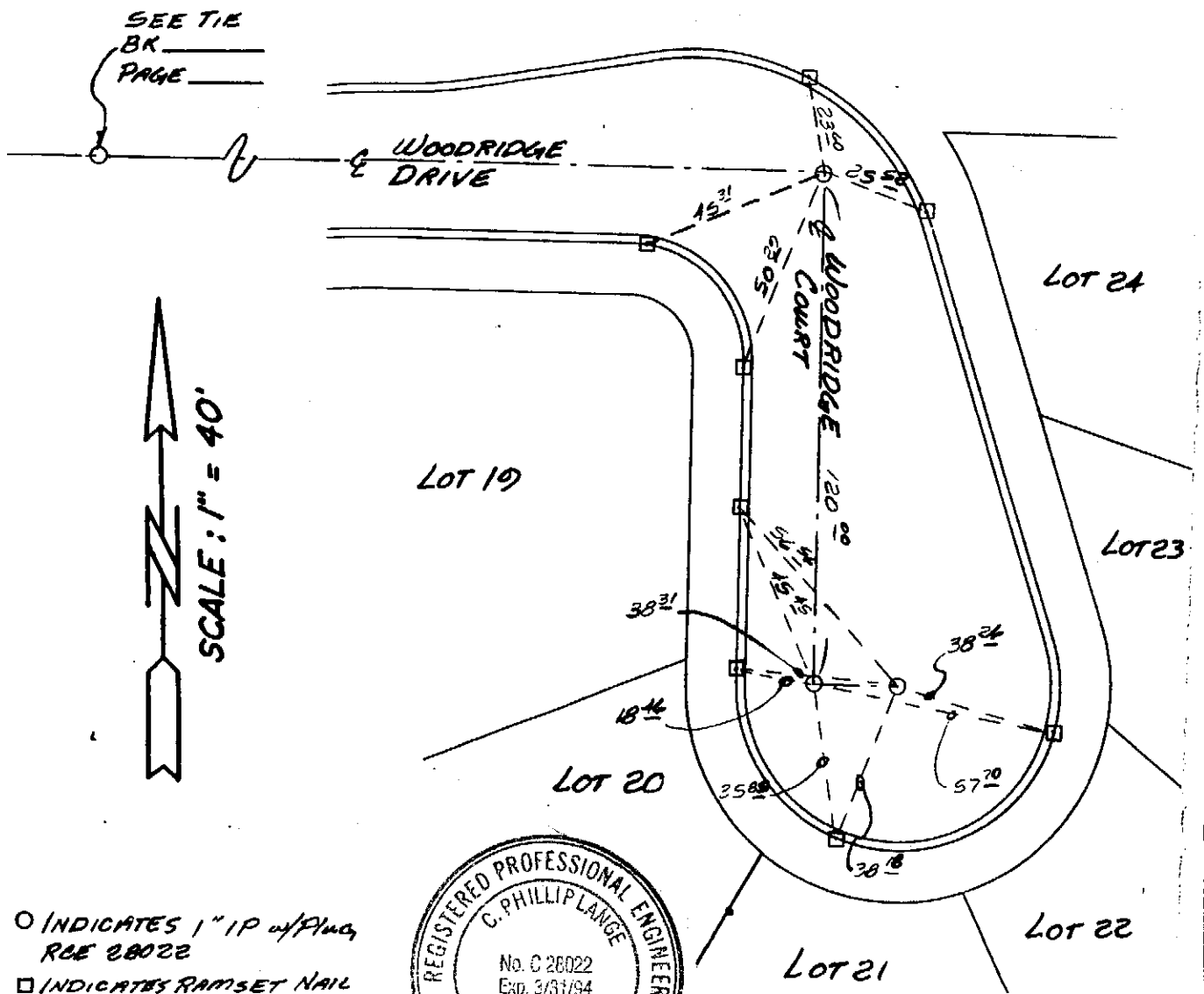

○ INDICATES 1" IP w/Plug RCE 28022

□ INDICATES RAMSET NAIL IN CURB

■ INDICATES RAMSET NAIL w/TAG RCE 28022 SET ON PROPERTY LINE PROJECTION

REGISTERED PROFESSIONAL ENGINEER
C. PHILLIP LANGE
No. C 28022
Exp. 3/31/94
CIVIL
STATE OF CALIFORNIA

CITY OF RANCHO CUCAMONGA STREET TIE	TRACT NO. 13644
C P Lange ENGINEERS — CIVIL ENGINEERING, LAND SURVEYING, LAND PLANNING — 10700 Civic Center Dr., Ste. 200 • Rancho Cucamonga, CA 91730 • (714) 466-8100	WOODRIGE CT. & WOODRIDGE DR.
ENGR. C. Phillip Lange	FIELD REVIEW _____ DATE _____
R. C. E 22082 DATE 10-9-91	TIE BOOK 17 PAGE 127

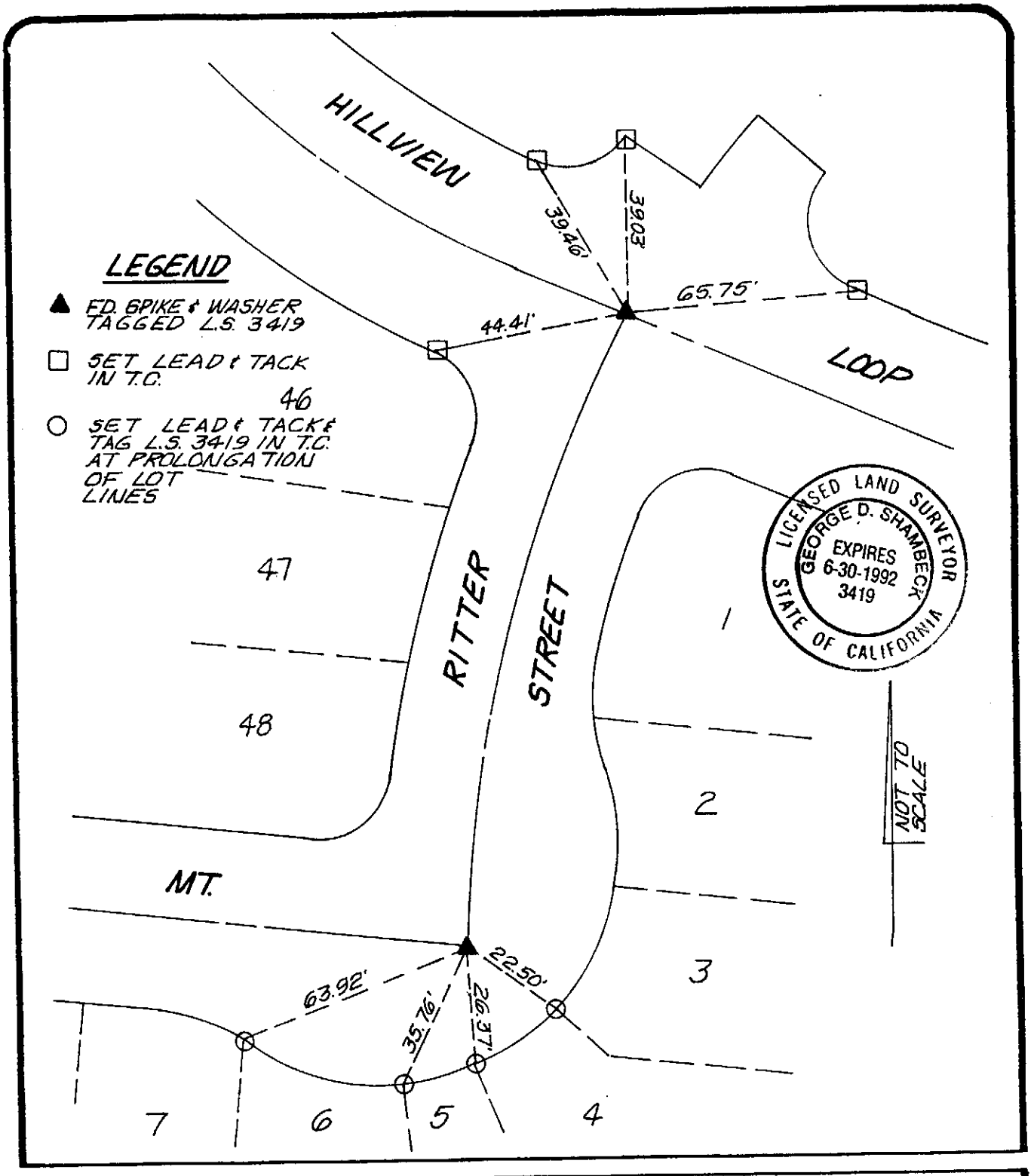

city of rancho cucamonga — STREET TIE	TRACT 12936 MB 187/32-36
Hall & Foreman, Inc. 3170 REDHILL AVENUE COSTA MESA, CA 92626-3428 CIVIL ENGINEERING • LAND PLANNING • LAND SURVEYING	MT. RITTER STREET AND HILLVIEW LOOP
ENGR. / L.S. [signature]	FIELD REVIEW _____ DATE _____
R.C.E. / L.S. No. 3419 DATE 10/21/91	TIE BOOK 17 PAGE 128

LEGEND

▲ F.D. SPIKE & WASHER TAGGED L.S. 3419

☐ SET LEAD & TACK IN T.C.

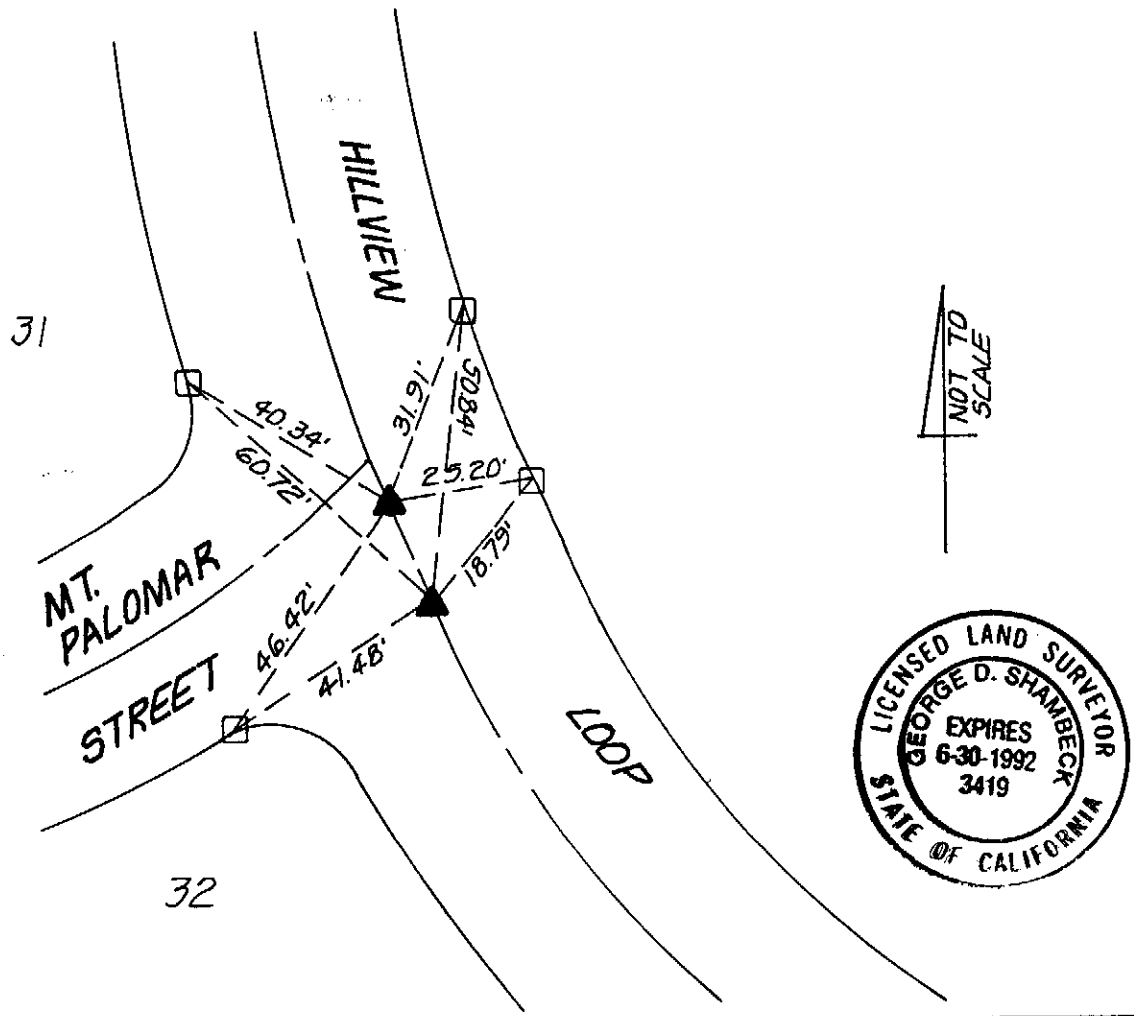

city of rancho cucamonga — STREET TIE	TRACT 12936 MB 187/32-36
Hall & Foreman, Inc. 3170 REDHILL AVENUE COSTA MESA, CA 92626-3428 — CIVIL ENGINEERING • LAND PLANNING • LAND SURVEYING	HILLVIEW LOOP AND MT. PALOMAR STREET
ENGR. / L.S. [signature]	FIELD REVIEW _____ DATE _____
R.C.E. / L.S. No. 3419 DATE 10/21/91	TIE BOOK 17 PAGE 129

LEGEND

▲ F.D. SPIKE & WASHER TAGGED L.S. 3419

☐ SET LEAD & TACK IN T.C.

NOT TO SCALE

LICENSED LAND SURVEYOR
GEORGE D. SHAMBECK
EXPIRES 6-30-1992
3419
STATE OF CALIFORNIA

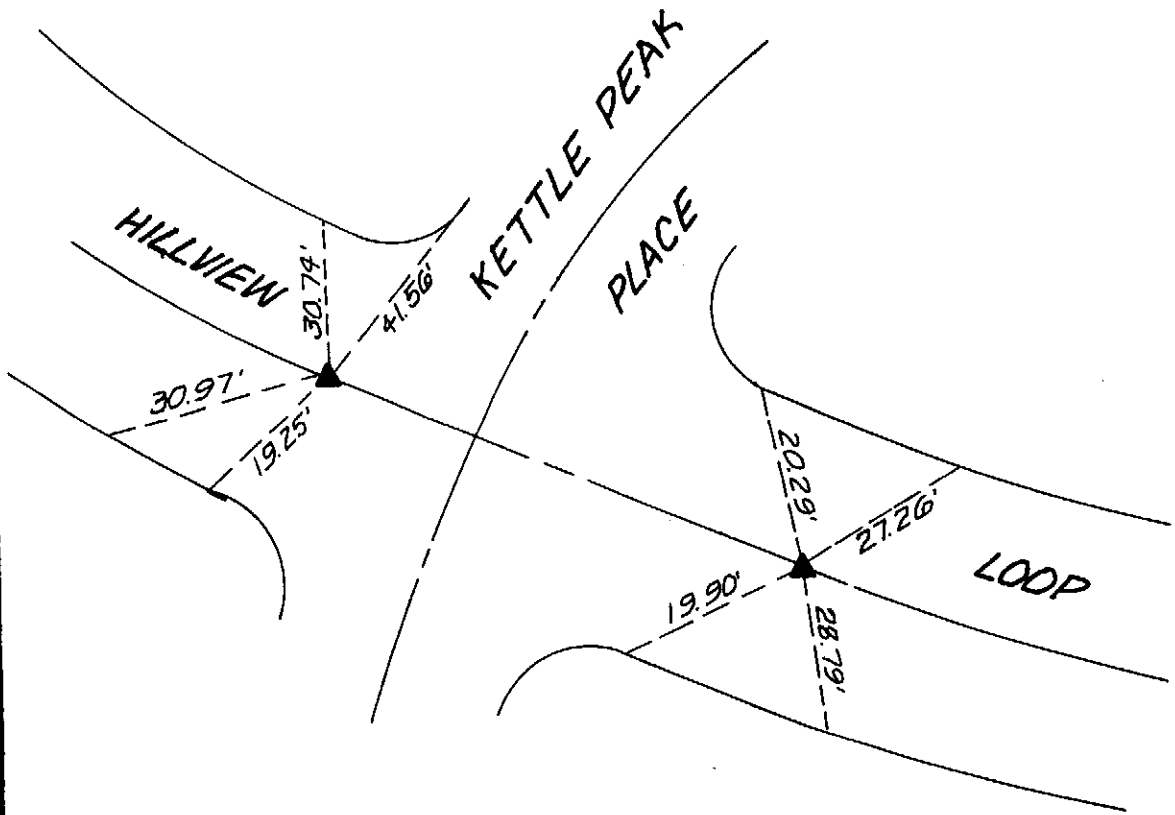

city of rancho cucamonga — STREET TIE	TRACT 12936 MB 187/32-36
Hall & Foreman, Inc. 3170 REDHILL AVENUE COSTA MESA, CA 92626-3428 CIVIL ENGINEERING • LAND PLANNING • LAND SURVEYING	HILLVIEW LOOP AND KETTLE PEAK PLACE
ENGR. / L.S. [signature]	FIELD REVIEW _____ DATE _____
R.C.E. / L.S. No. 3419 DATE 10/21/91	TIE BOOK 17 PAGE 130

LEGEND

▲ FD. SPIKE & WASHER TAGGED L.S. 3419

☐ SET LEAD & TACK IN T.C.

○ SET LEAD & TACK & TAG L.S. 3419 IN T.C. AT PROLONGATION OF LOT LINES

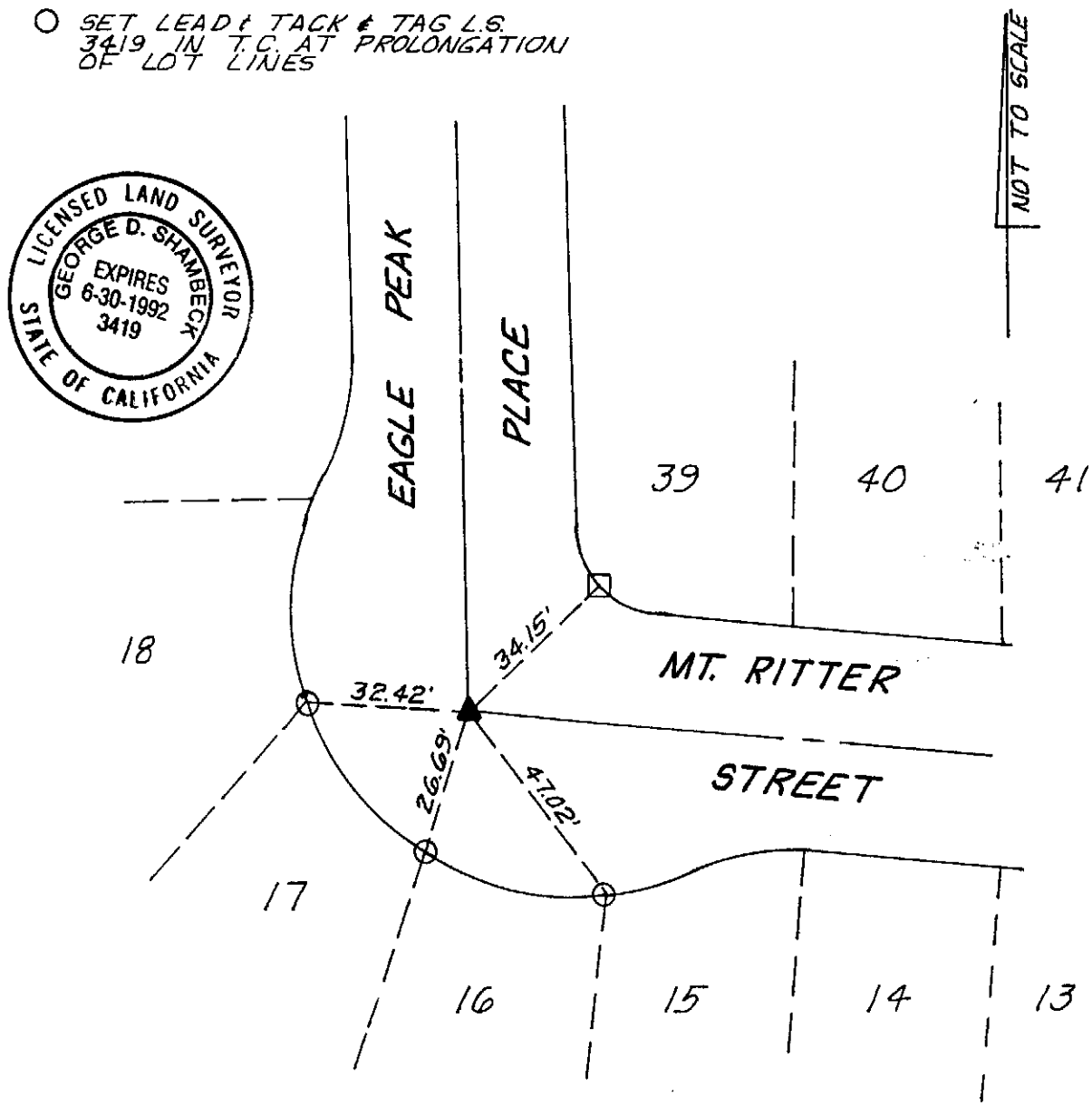

city of rancho cucamonga — STREET TIE	TRACT 12936 MB 187/32-36
Hall & Foreman, Inc. 3170 REDHILL AVENUE COSTA MESA, CA 92626-3428 — CIVIL ENGINEERING • LAND PLANNING • LAND SURVEYING	EAGLE PEAK PLACE AND MT. RITTER STREET
ENGR. / L.S. [signature]	FIELD REVIEW _____ DATE _____
R.C.E. / L.S. No. 3419 DATE 10/21/91	TIE BOOK 17 PAGE 131

LEGEND

● SET NOTHING POINT LANDS ON MH TOP

○ SET LEAD & TACK & TAG L.S. 3419 IN T.C. AT PROLONGATION OF LOT LINES

LICENSED LAND SURVEYOR
GEORGE D. SHAMBECK
EXPIRES 6-30-1992
3419
STATE OF CALIFORNIA

NOT TO SCALE

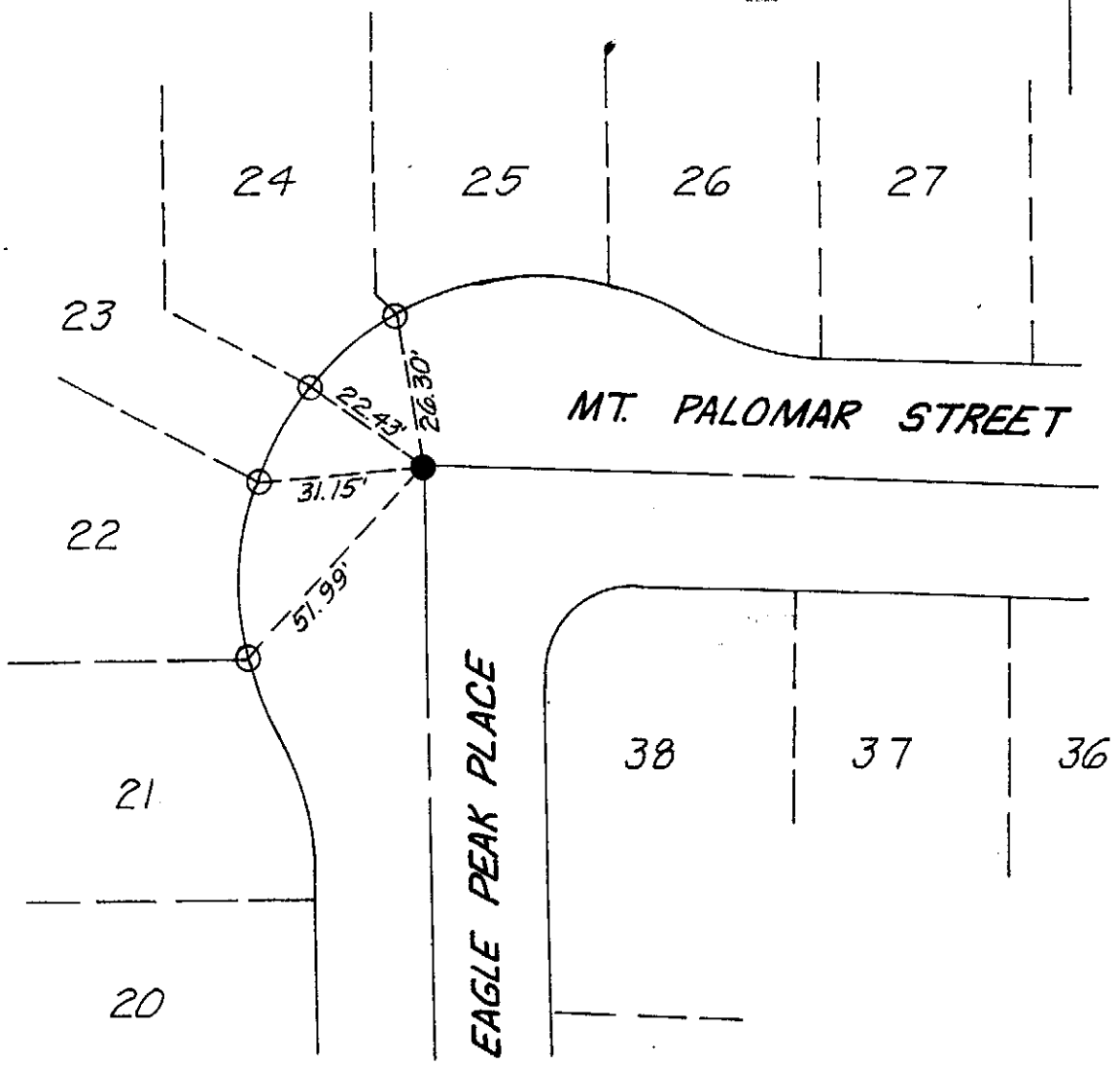

city of rancho cucamonga — STREET TIE	TRACT 12936 MB 187/32-36
Hall & Foreman, Inc. 3170 REDHILL AVENUE COSTA MESA, CA 92626-3426 CIVIL ENGINEERING • LAND PLANNING • LAND SURVEYING	MT. PALOMAR STREET AND EAGLE PEAK PLACE
ENGR. / L.S. [signature]	FIELD REVIEW _____ DATE _____
R.C.E. / L.S. No. 3419 DATE 10/21/91	TIE BOOK 17 PAGE 132

LEGEND

▲ F.D. SPIKE & WASHER TAGGED L.S. 3419

□ SET LEAD & TACK IN T.C.

○ SET LEAD & TACK & TAG L.S. 3419 IN T.C. AT PROLONGATION OF LOT LINES

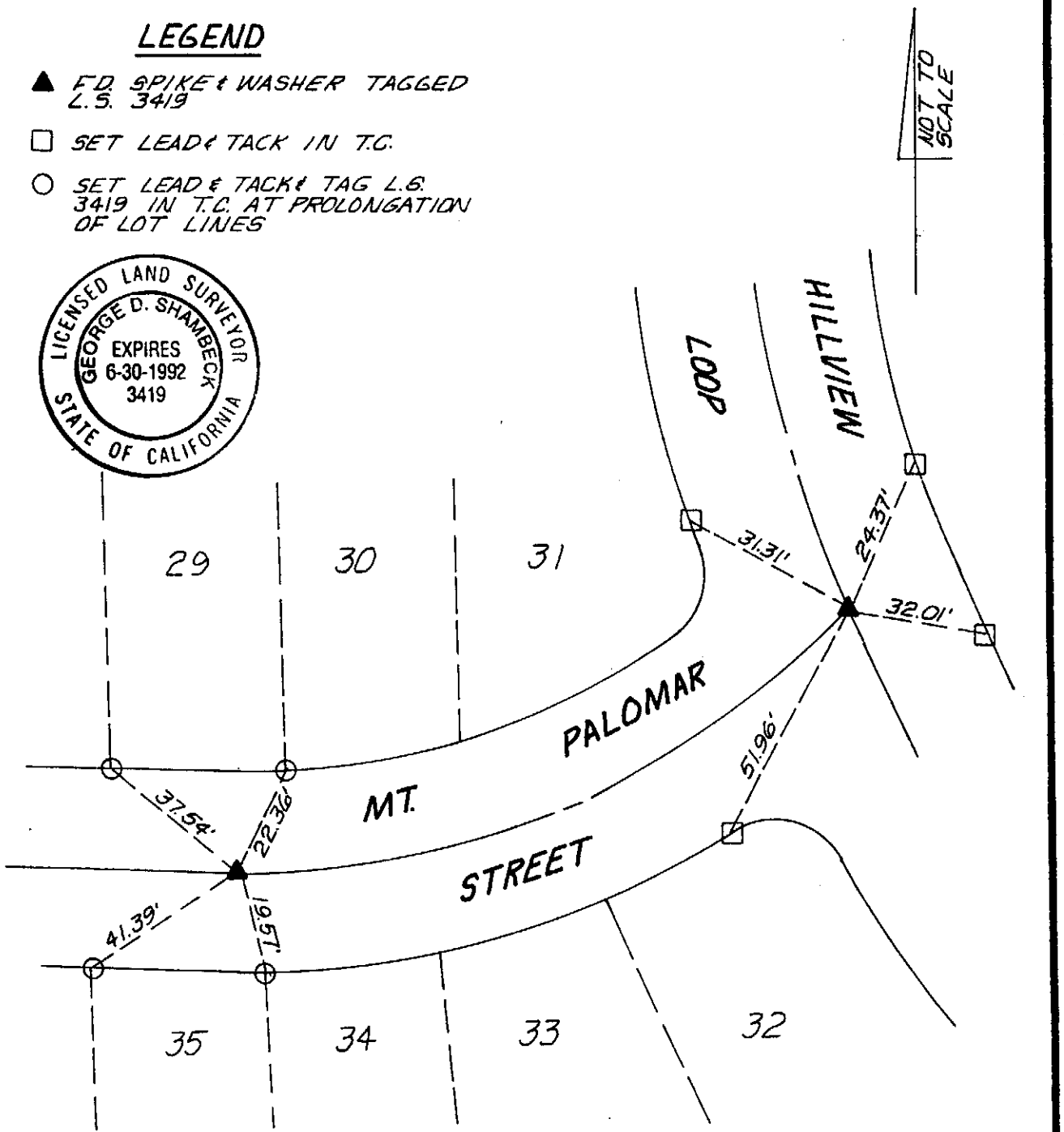

city of rancho cucamonga — STREET TIE	TRACT 12936 MB 187/32-36
Hall & Foreman, Inc. 3170 REDHILL AVENUE COSTA MESA, CA 92626-3428 CIVIL ENGINEERING • LAND PLANNING • LAND SURVEYING	MT. PALOMAR STREET AND HILLVIEW LOOP
ENGR. / L.S.	FIELD REVIEW ____ DATE ____
R.C.E. / L.S. No. 3419 DATE 10/21/91	TIE BOOK 17 PAGE 133

LEGEND

▲ FD. SPIKE & WASHER TAGGED L.S. 3419

□ SET LEAD & TACK IN T.C.

NOT TO SCALE

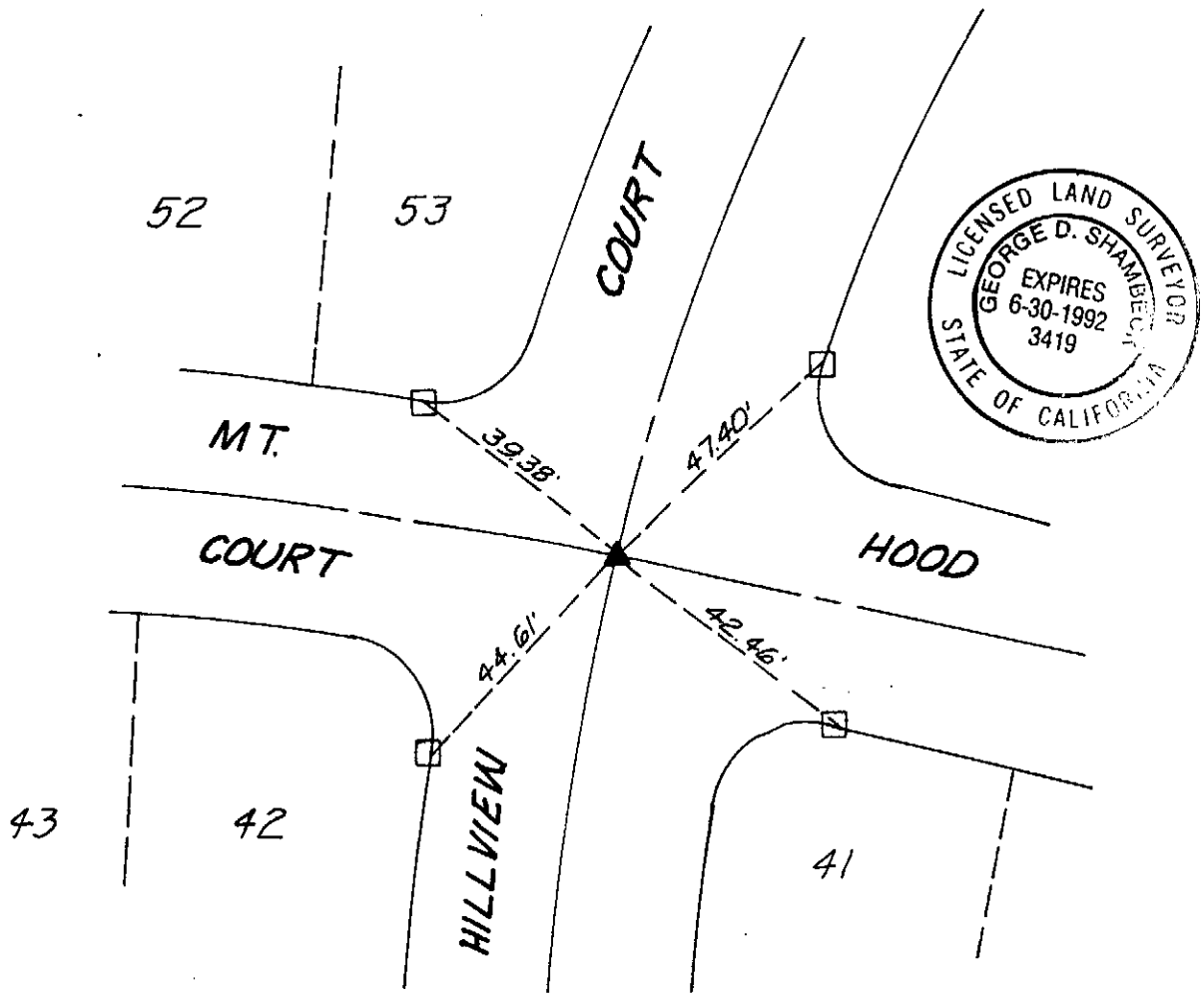

city of rancho cucamonga — STREET TIE	TRACT 12937 MB 187/37-41
Hall & Foreman, Inc. 3170 REDHILL AVENUE COSTA MESA, CA 92626-3426 CIVIL ENGINEERING • LAND PLANNING • LAND SURVEYING	MT. HOOD COURT AND HILLVIEW LOOP
ENGR. / L.S. [signature]	FIELD REVIEW _____ DATE _____
R.C.E. / L.S. No. 3419 DATE 10/26/91	TIE BOOK 17 PAGE 134

LEGEND

▲ FD SPIKE & WASHER TAGGED L.S. 3419

○ SET LEAD & TACK & TAG L.S. 3419 IN T.C. AT PROLONGATION OF LOT LINES

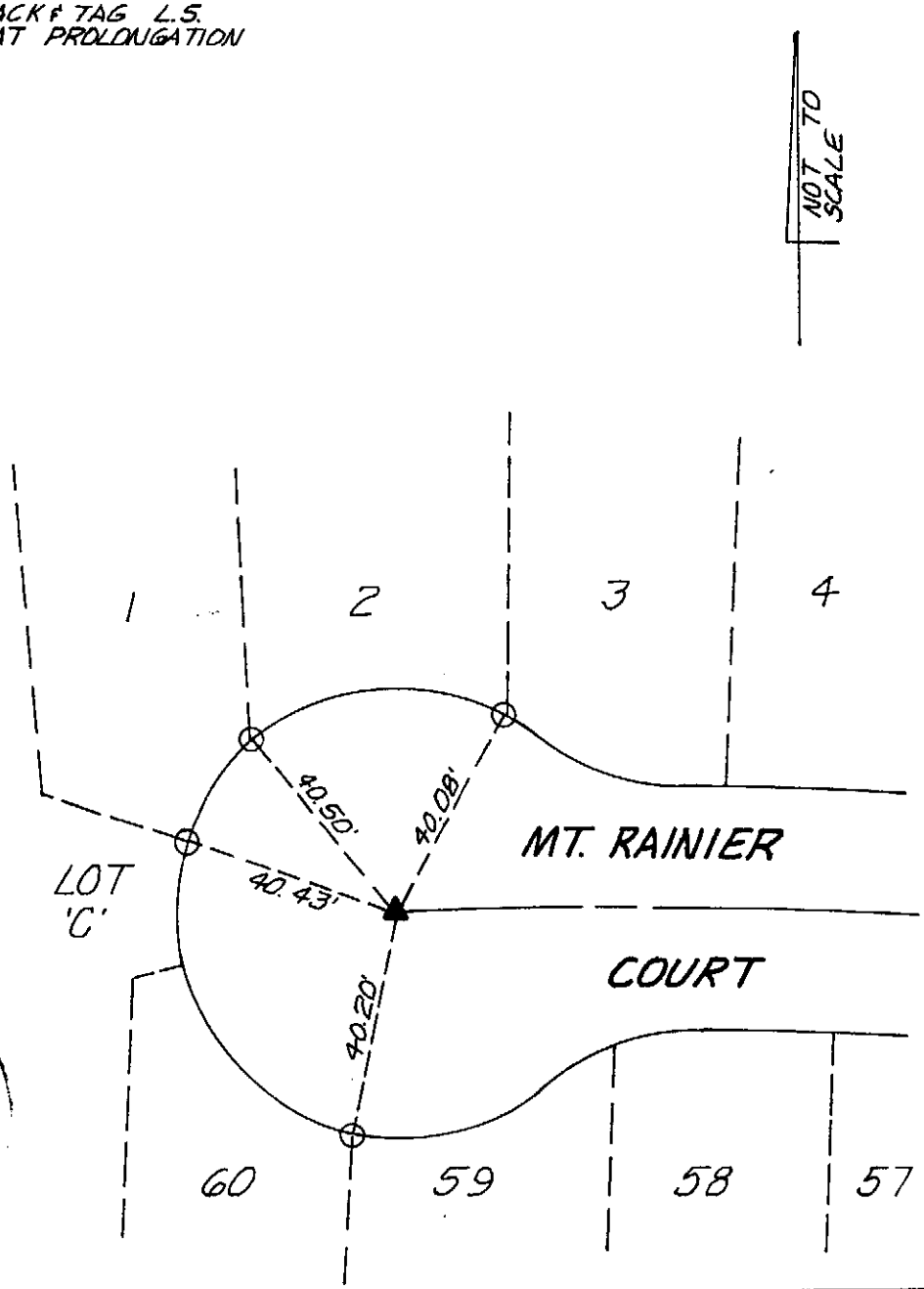

LICENSED LAND SURVEYOR
GEORGE D. SHAMBLIN
EXPIRES 6-30-1992
3419
STATE OF CALIFORNIA

city of rancho cucamonga — STREET TIE	TRACT 12937 MB 187/37-41
Hall & Foreman, Inc. 3170 REDHILL AVENUE COSTA MESA, CA 92626-3426 — CIVIL ENGINEERING • LAND PLANNING • LAND SURVEYING	MT. RAINIER COURT
ENGR. / L.S. [signature]	FIELD REVIEW _____ DATE _____
R.C.E. / L.S. No. 3419 DATE 10/21/91	TIE BOOK 17 PAGE 135

LEGEND

▲ FD. SPIKE & WASHER TAGGED L.S. 3419

☐ SET LEAD & TACK IN T.C.

LICENSED LAND SURVEYOR
GEORGE D. SHAMBECK
EXPIRES 6-30-1992
3419
STATE OF CALIFORNIA

NOT TO SCALE

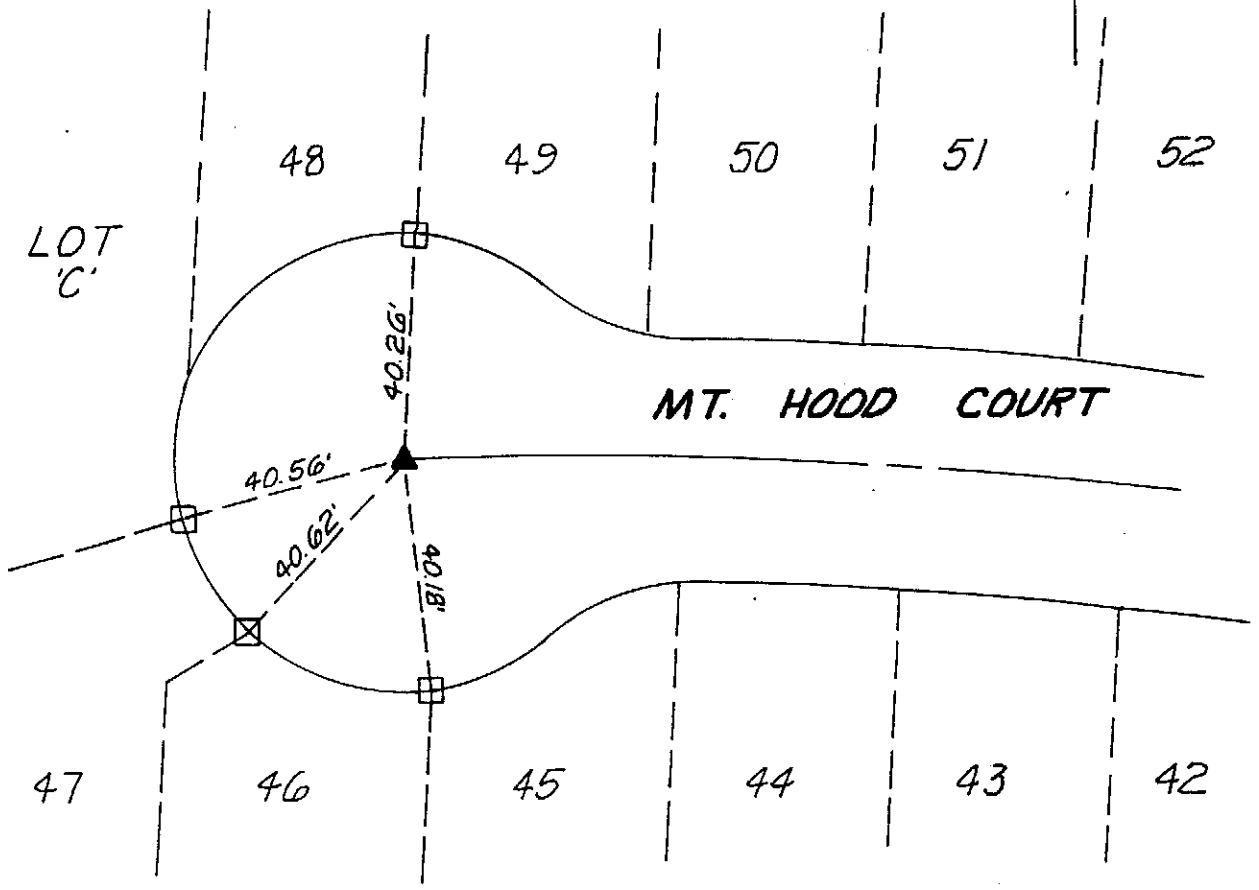

city of rancho cucamonga — STREET TIE	TRACT 12937 MB 187/37-41
Hall & Foreman, Inc. 3170 REDHILL AVENUE COSTA MESA, CA 92626-3428 CIVIL ENGINEERING • LAND PLANNING • LAND SURVEYING	MT. HOOD COURT
ENGR. / L.S. George D. Shambeck	FIELD REVIEW _____ DATE _____
R.C.E. / L.S. No. 3419 DATE 10/21/91	TIE BOOK 17 PAGE 136

LEGEND

● SET NOTHING POINT LANDS ON MH TOP

○ SET LEAD & TACK & TAG L.S. 3419 IN T.C. AT PROLONGATION OF LOT LINES

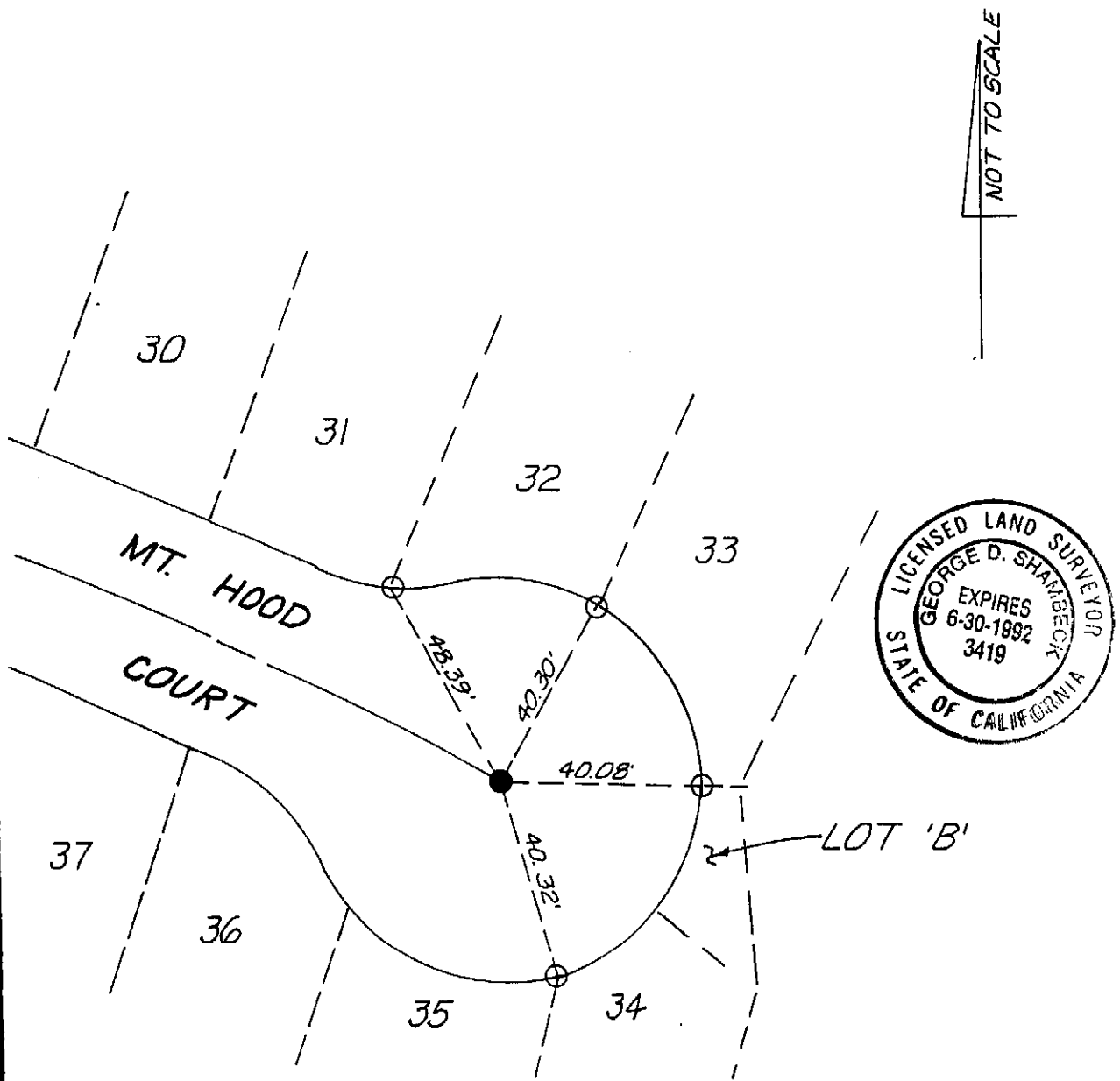

city of rancho cucamonga — STREET TIE	TRACT 12937 MB 187/37-41
Hall & Foreman, Inc. 3170 REDHILL AVENUE COSTA MESA, CA 92626-3428 CIVIL ENGINEERING • LAND PLANNING • LAND SURVEYING	MT. HOOD COURT
ENGR. / L.S. [signature]	FIELD REVIEW _____ DATE _____
R.C.E. / L.S. No. 3419 DATE 10/21/91	TIE BOOK 17 PAGE 137

LEGEND

■ FD. 1"IP FLUSH TAGGED L.S. 3419

○ SET LEAD & TACK & TAG L.S. 3419 IN T.C. AT PROLONGATION OF LOT LINES

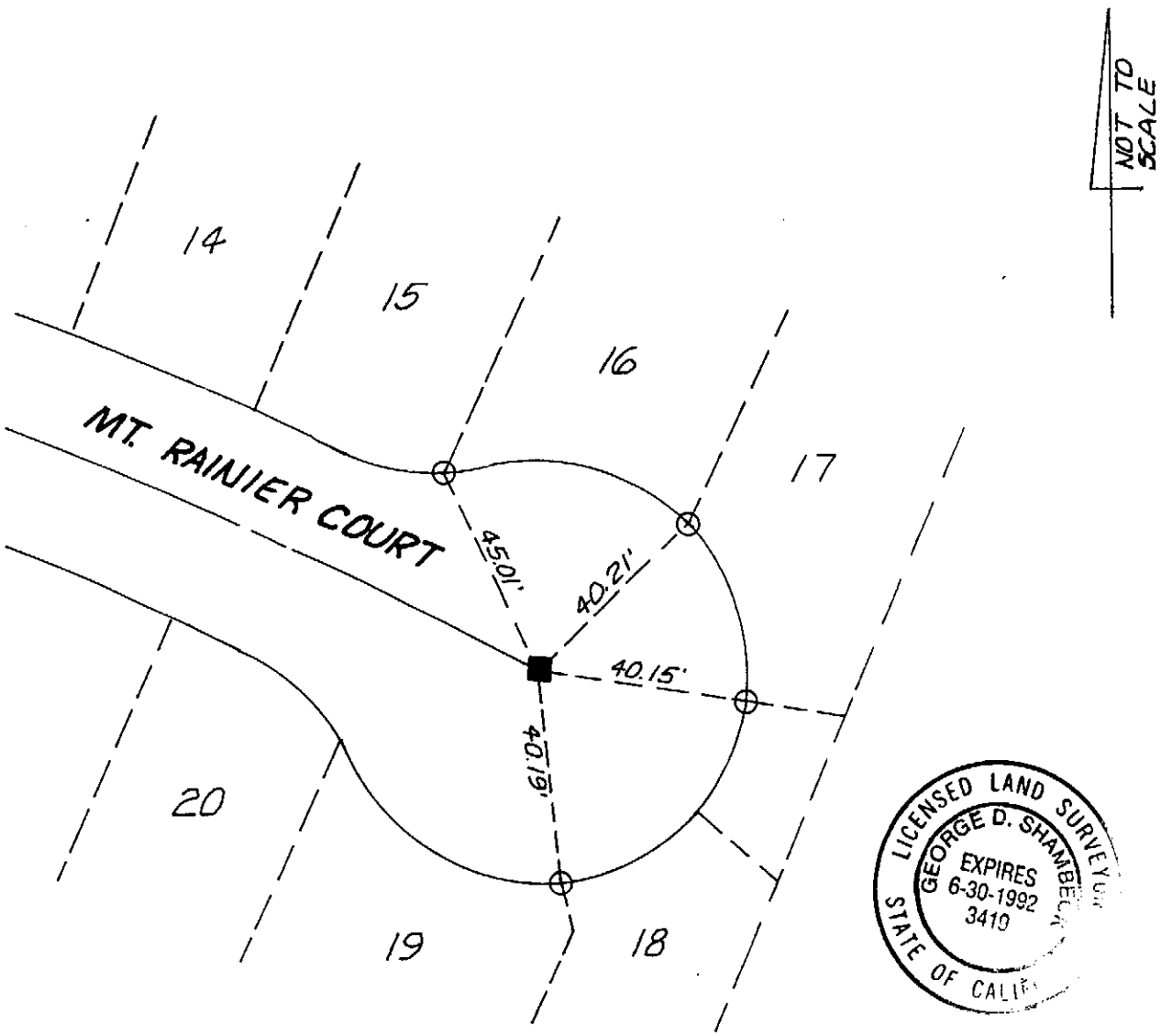

LICENSED LAND SURVEYOR
GEORGE D. SHAMBECK
EXPIRES 6-30-1992
3410
STATE OF CALIFORNIA

city of rancho cucamonga — STREET TIE	TRACT 12937 MB 187/37-41
Hall & Foreman, Inc. 3170 REDHILL AVENUE COSTA MESA, CA 92626-3426 CIVIL ENGINEERING • LAND PLANNING • LAND SURVEYING	MT. RAINIER COURT
ENGR. / L.S. [signature]	FIELD REVIEW _____ DATE _____
R.C.E. / L.S. No. 3419 DATE 10/21/91	TIE BOOK 17 PAGE 138

LEGEND

- ● SET NOTHING POINT LANDS ON MH TOP
- ○ SET LEAD & TACK & TAG L.S. 3419 IN T.C. AT PROLONGATION OF LOT LINES
- □ SET LEAD & TACK IN T.C.

LICENSED LAND SURVEYOR
GEORGE D. SHAMBECK
EXPIRES 6-30-1992
3419
STATE OF CALIFORNIA

NOT TO SCALE

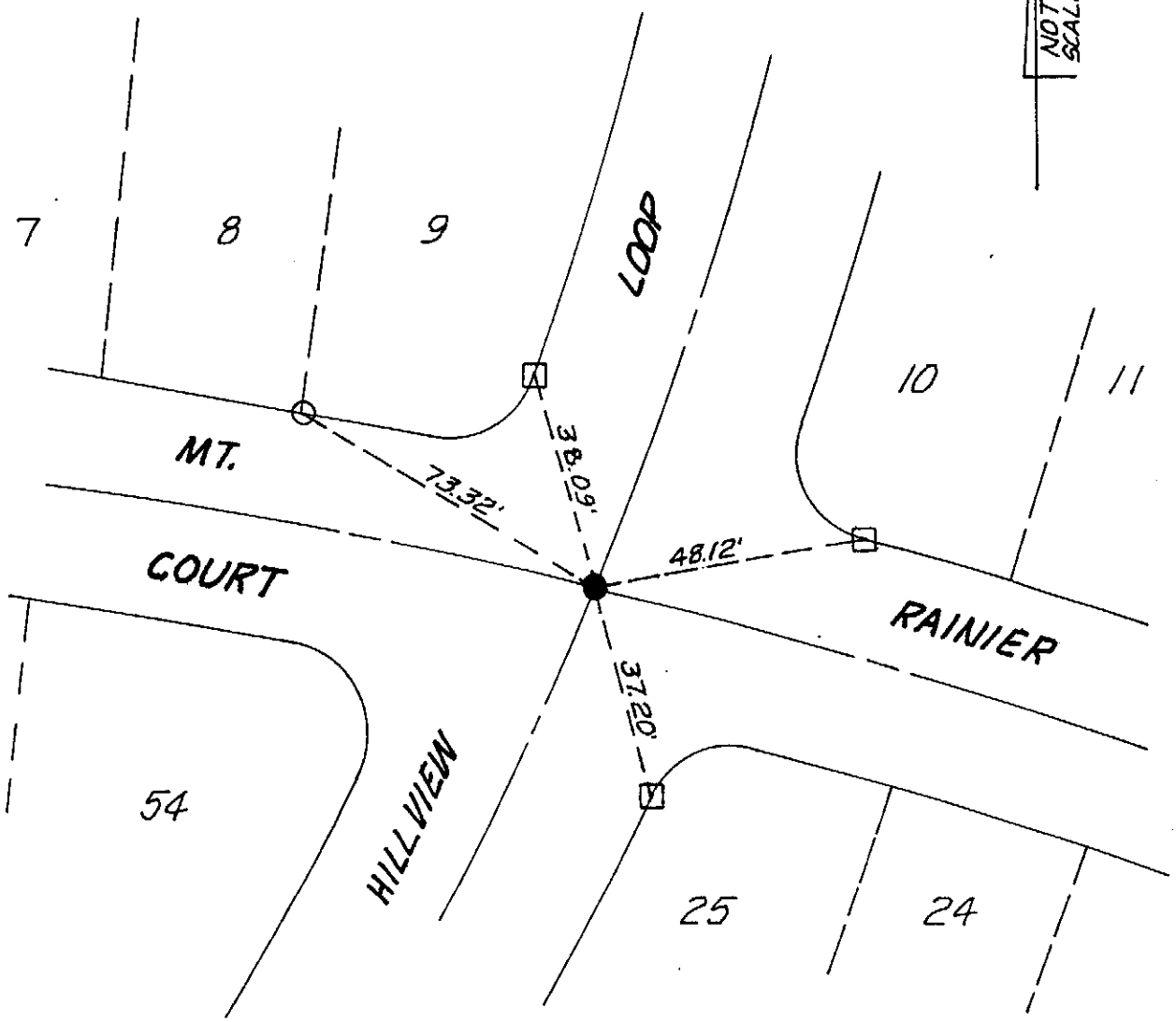

city of rancho cucamonga — STREET TIE	TRACT 12937 MB 187/37-41
Hall & Foreman, Inc. 3170 REDHILL AVENUE COSTA MESA, CA 92626-3426 CIVIL ENGINEERING • LAND PLANNING • LAND SURVEYING	MT. RAINIER COURT AND HILLVIEW LOOP
ENGR. / L.S. George D. Shambeck	FIELD REVIEW _____ DATE _____
R.C.E. / L.S. No. 3419 DATE 10/21/91	TIE BOOK 17 PAGE 139

LEGEND

▲ FD. SPIKE & WASHER TAGGED L.S. 3419

☐ SET LEAD & TACK IN T.C.

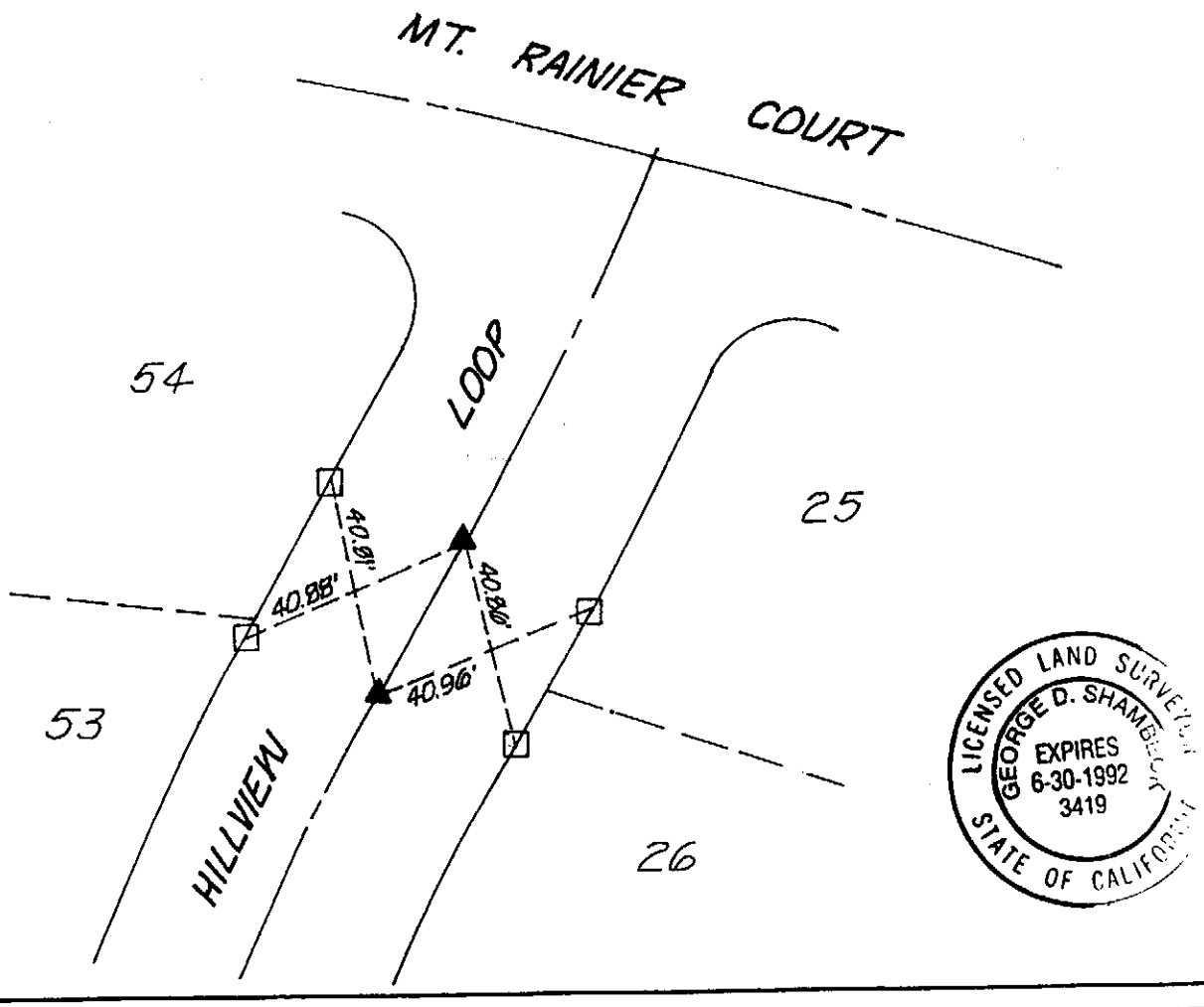

city of rancho cucamonga — STREET TIE	TRACT 12937 MB 187/37-41
Hall & Foreman, Inc. 3170 REDHILL AVENUE COSTA MESA, CA 92626-3426 CIVIL ENGINEERING • LAND PLANNING • LAND SURVEYING	HILLVIEW LOOP
ENGR. / L.S. [signature]	FIELD REVIEW _____ DATE _____
R.C.E. / L.S. No. 3419 DATE 10/21/91	TIE BOOK 17 PAGE 140

LEGEND

▲ FD. SPIKE & WASHER TAGGED L.S. 3419

○ SET LEAD & TACK & TAG L.S. 3419 IN T.C. AT PROLONGATION OF LOT LINES

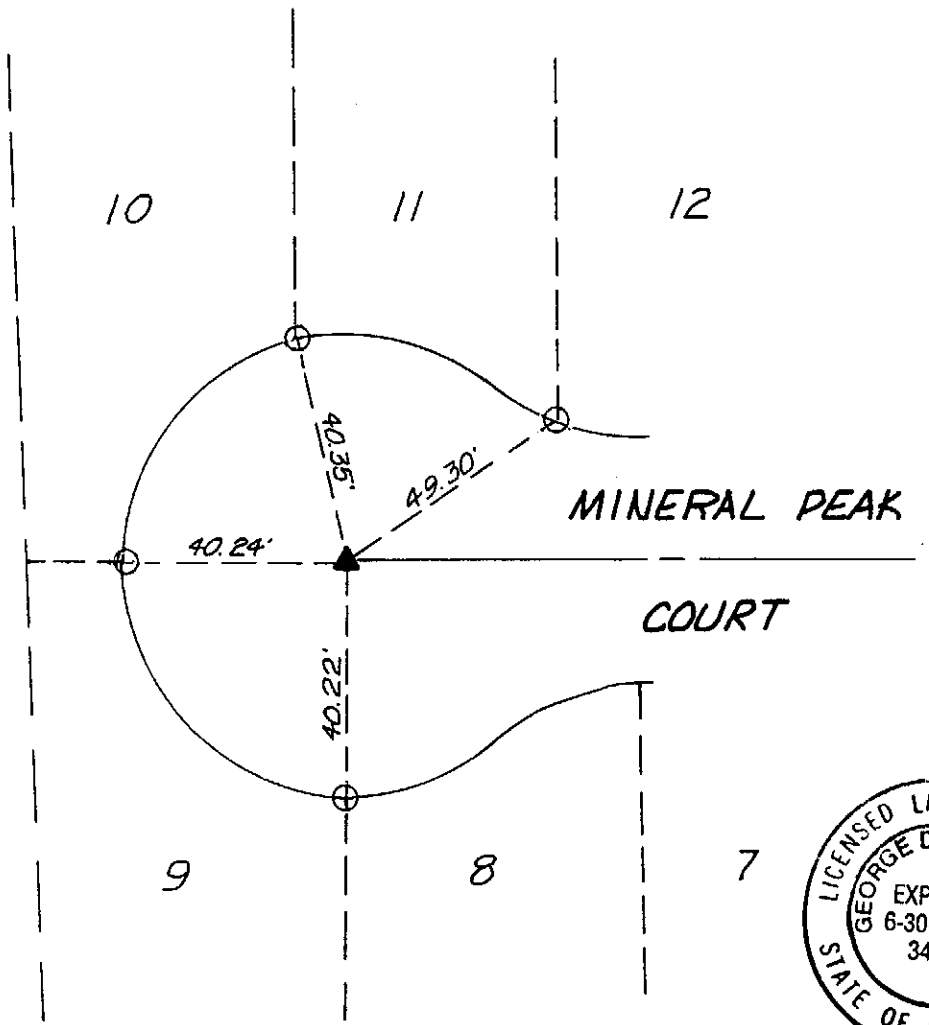

LICENSED LAND SURVEYOR
GEORGE D. SHAMBECK
EXPIRES 6-30-1992
3419
STATE OF CALIFORNIA

city of rancho cucamonga — STREET TIE	TRACT 12938 MB 187/42-47
Hall & Foreman, Inc. 3170 REDHILL AVENUE COSTA MESA, CA 92626-3428 CIVIL ENGINEERING • LAND PLANNING • LAND SURVEYING	MINERAL PEAK COURT
ENGR. / L.S. [signature]	FIELD REVIEW _____ DATE _____
R.C.E. / L.S. No. 3419 DATE 10/21/91	TIE BOOK 17 PAGE 141

LEGEND

● SET NOTHING POINT LANDS ON MH TOP

○ SET LEAD & TACK & TAG L.S. 3419 IN T.C. AT PROLONGATION OF LOT LINES

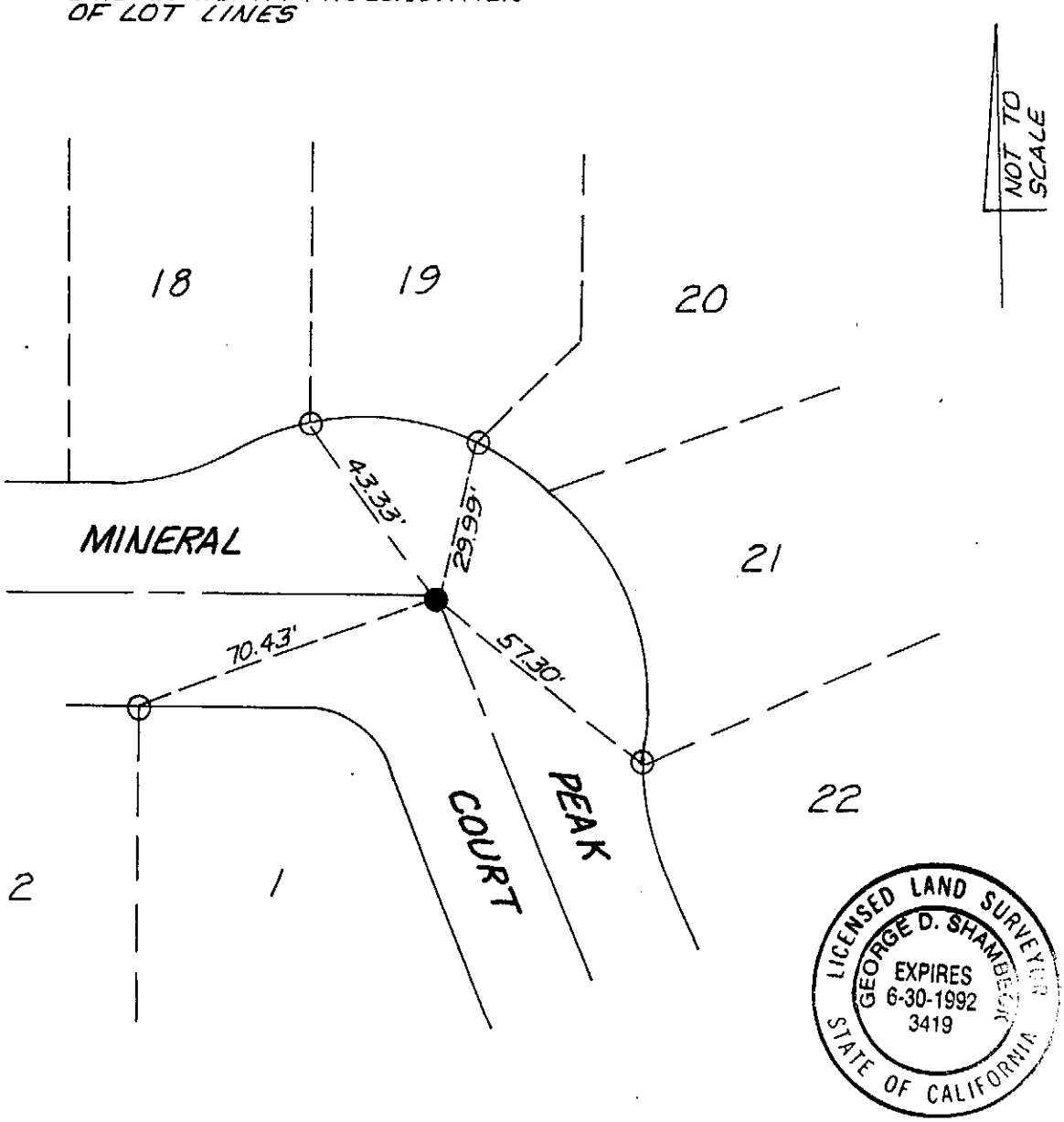

city of rancho cucamonga — STREET TIE	TRACT 12938 MB 187/42-47
Hall & Foreman, Inc. 3170 REDHILL AVENUE COSTA MESA, CA 92626-3428 CIVIL ENGINEERING • LAND PLANNING • LAND SURVEYING	MINERAL PEAK COURT
ENGR. / L.S. [signature]	FIELD REVIEW _____ DATE _____
R.C.E. / L.S. No. 3419 DATE 10/21/91	TIE BOOK 17 PAGE 142

LEGEND

▲ F.D. SPIKE & WASHER TAGGED LS 3419

☐ SET LEAD & TACK IN T.C.

LICENSED LAND SURVEYOR
GEORGE D. SHAMBECK
EXPIRES 6-30-1992
3419
STATE OF CALIFORNIA

NOT TO SCALE

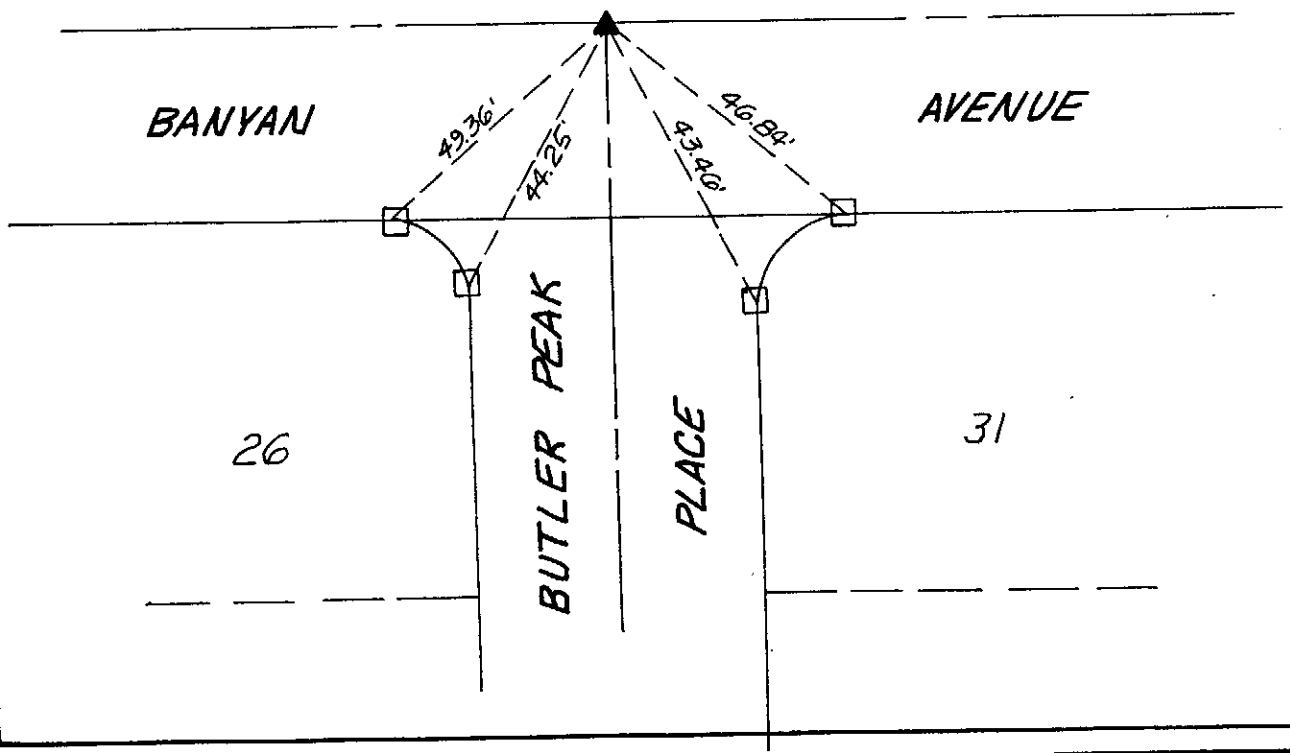

city of rancho cucamonga — STREET TIE	TRACT 12938 MB 187/42-47
Hall & Foreman, Inc. 3170 REDHILL AVENUE COSTA MESA, CA 92626-3428 CIVIL ENGINEERING • LAND PLANNING • LAND SURVEYING	BANYAN AVENUE AND BUTLER PEAK PLACE
ENGR. / L.S. [signature]	FIELD REVIEW _____ DATE _____
R.C.E. / L.S. No. 3419 DATE 10/21/91	TIE BOOK 17 PAGE 143

LEGEND

● SET NOTHING POINT LANDS ON MH TOP

○ SET LEAD & TACK & TAG L.S. 3419 IN T.C. AT PROLONGATION OF LOT LINES

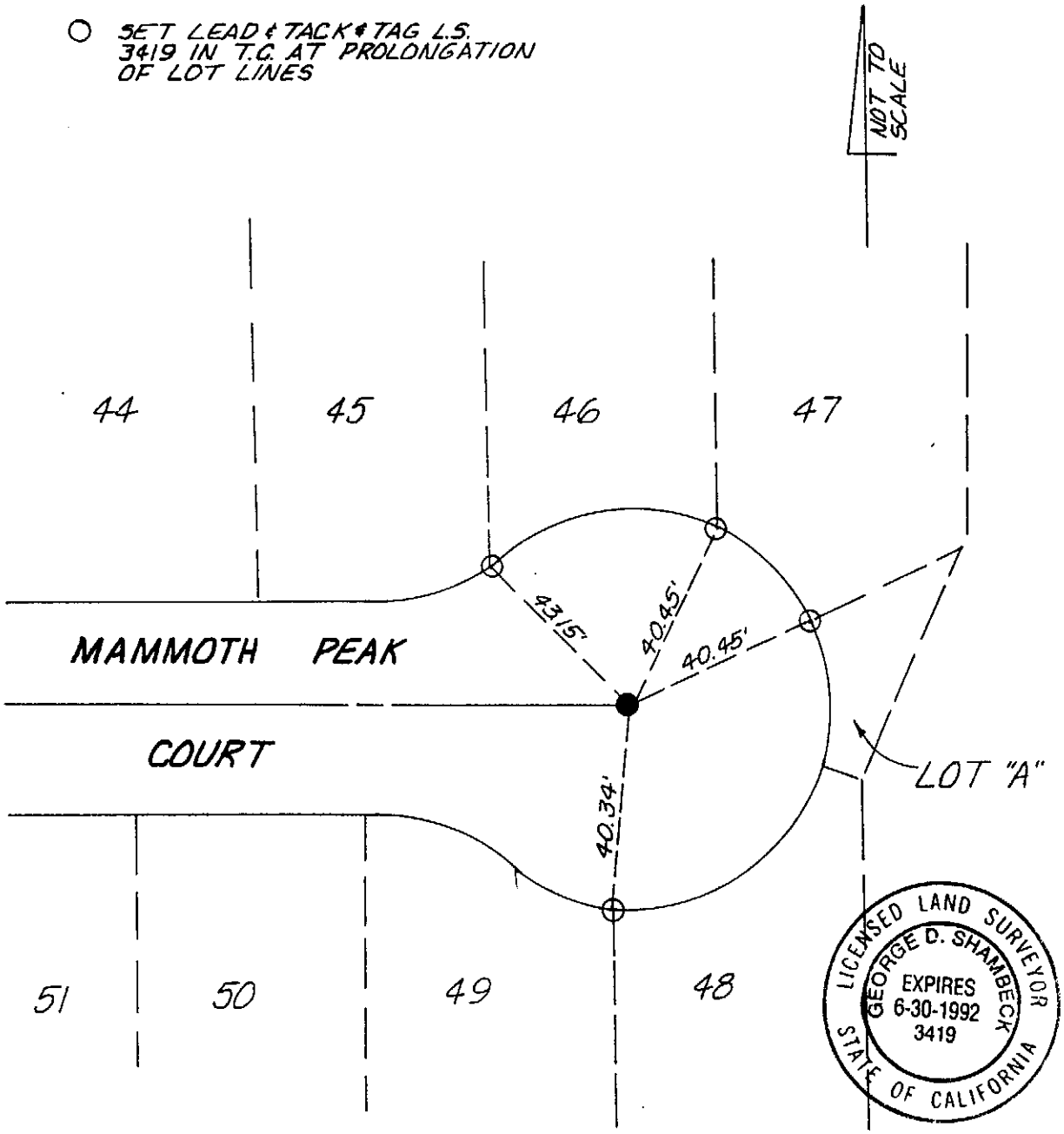

city of rancho cucamonga — STREET TIE	TRACT 12938 MB 187/42-47
Hall & Foreman, Inc. 3170 REDHILL AVENUE COSTA MESA, CA 92626-3428 — CIVIL ENGINEERING • LAND PLANNING • LAND SURVEYING	MAMMOTH PEAK COURT
ENGR. / L.S. [signature]	FIELD REVIEW _____ DATE _____
R.C.E. / L.S. No. 3419 DATE 10/21/91	TIE BOOK 17 PAGE 144

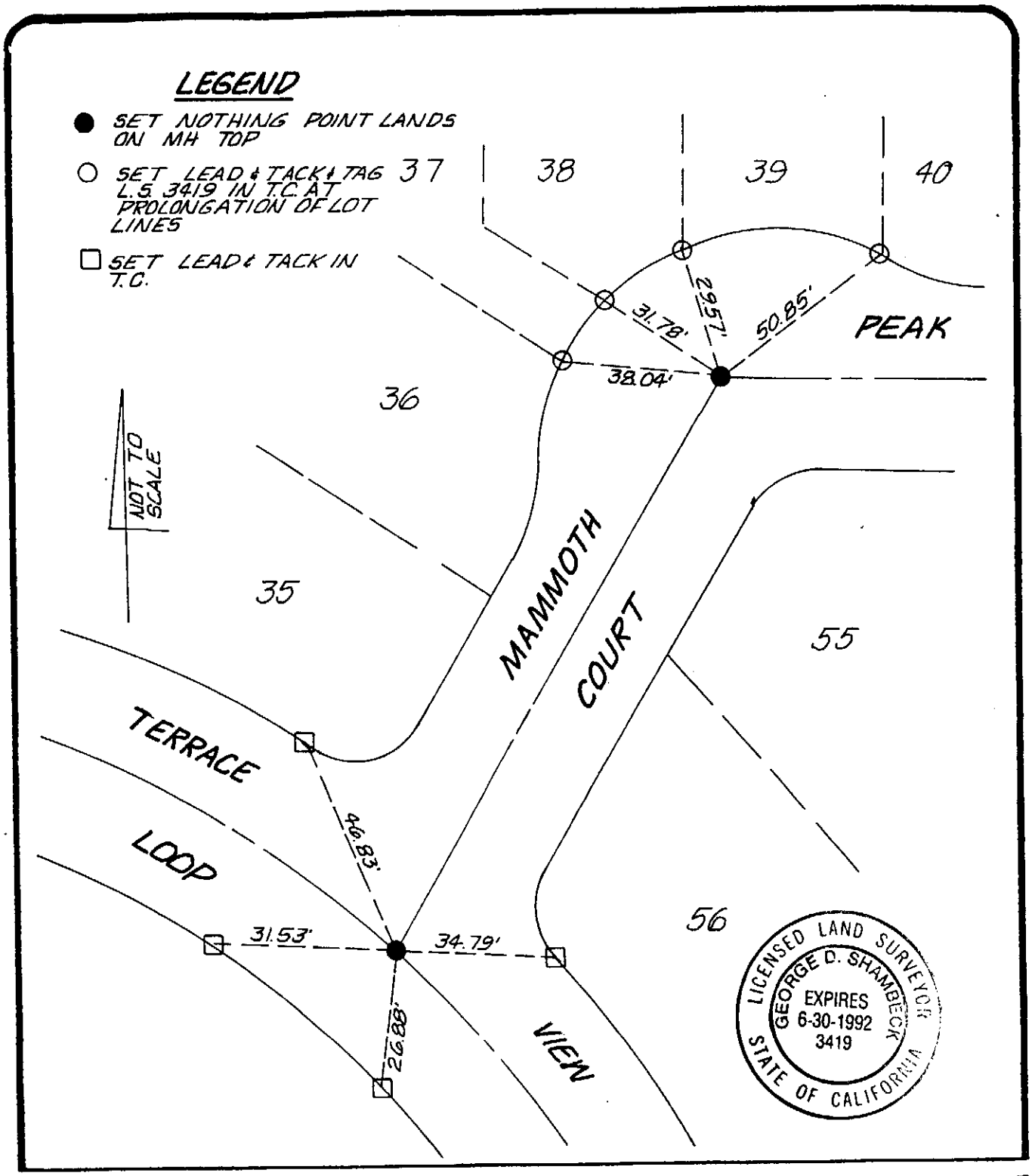

city of rancho cucamonga — STREET TIE	TRACT 12938 MB 187/42-47
Hall & Foreman, Inc. 3170 REDHILL AVENUE COSTA MESA, CA 92626-3426 CIVIL ENGINEERING • LAND PLANNING • LAND SURVEYING	MAMMOTH PEAK COURT AND TERRACE VIEW LOOP
ENGR. / L.S. [signature]	FIELD REVIEW _____ DATE _____
R.C.E. / L.S. No. 3419 DATE 10/21/91	TIE BOOK 17 PAGE 145

LEGEND

- ▲ FD. SPIKE & WASHER TAGGED L.S. 3419
- ● SET NOTHING POINT LANDS ON MH TOP
- ○ SET LEAD & TACK & TAG L.S. 3419 IN T.C. AT PROLONGATION OF LOT LINES
- □ SET LEAD & TACK IN T.C.

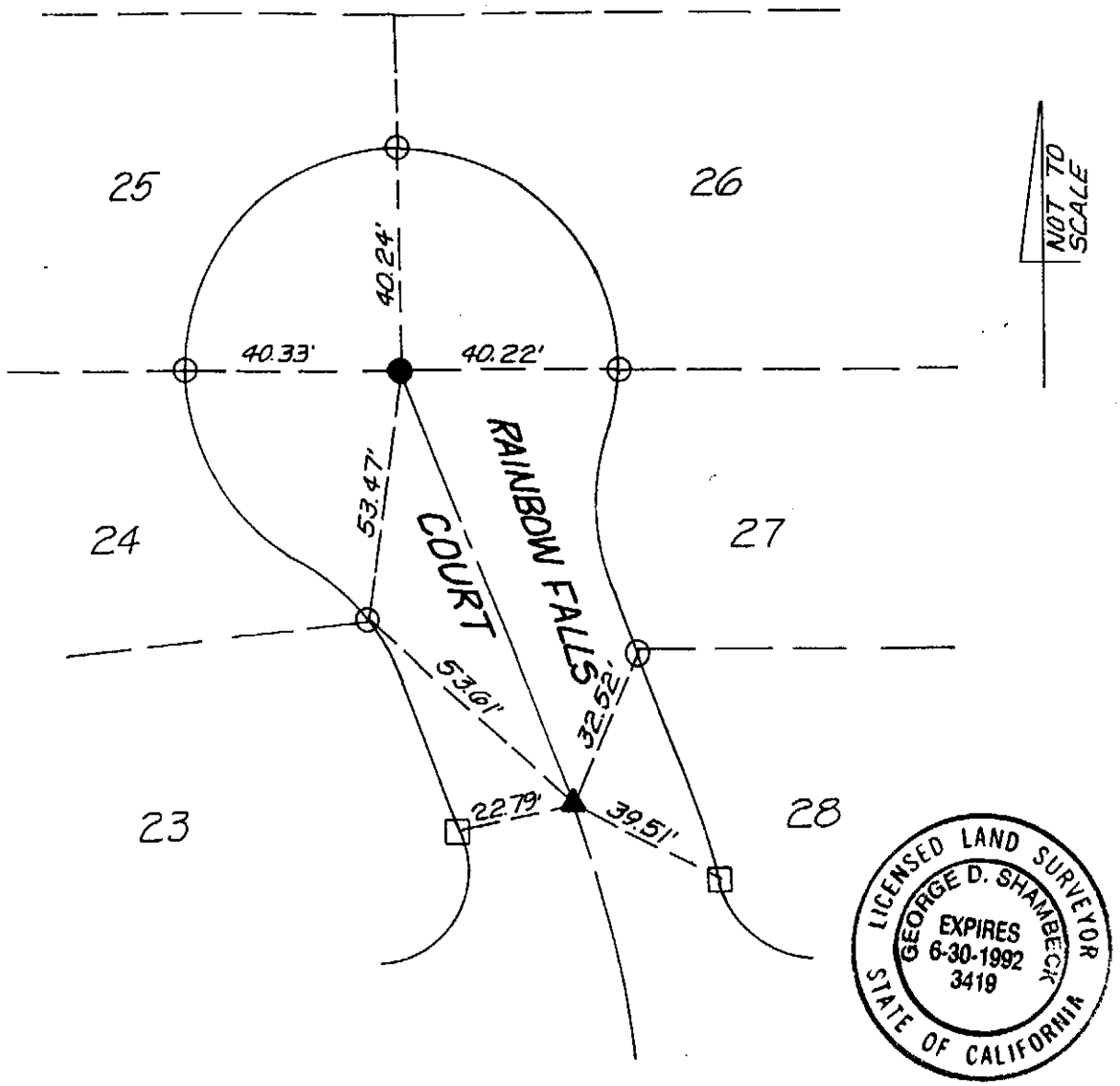

city of rancho cucamonga — STREET TIE	TRACT 12938 MB 187/42-47
Hall & Foreman, Inc. 3170 REDHILL AVENUE COSTA MESA, CA 92626-3426 CIVIL ENGINEERING • LAND PLANNING • LAND SURVEYING	RAINBOW FALLS COURT
ENGR. / L.S. [signature]	FIELD REVIEW _____ DATE _____
R.C.E. / L.S. No. 3419 DATE 10/21/91	TIE BOOK 17 PAGE 146

▲ FD SPIKE & WASHER TAGGD L.S. 3419

● SET NOTHING POINT LANDS ON MH TOP

□ SET LEAD & TACK IN T.C.

LICENSED LAND SURVEYOR
GEORGE D. SHAMBECK
EXPIRES 6-30-1992
3419
STATE OF CALIFORNIA

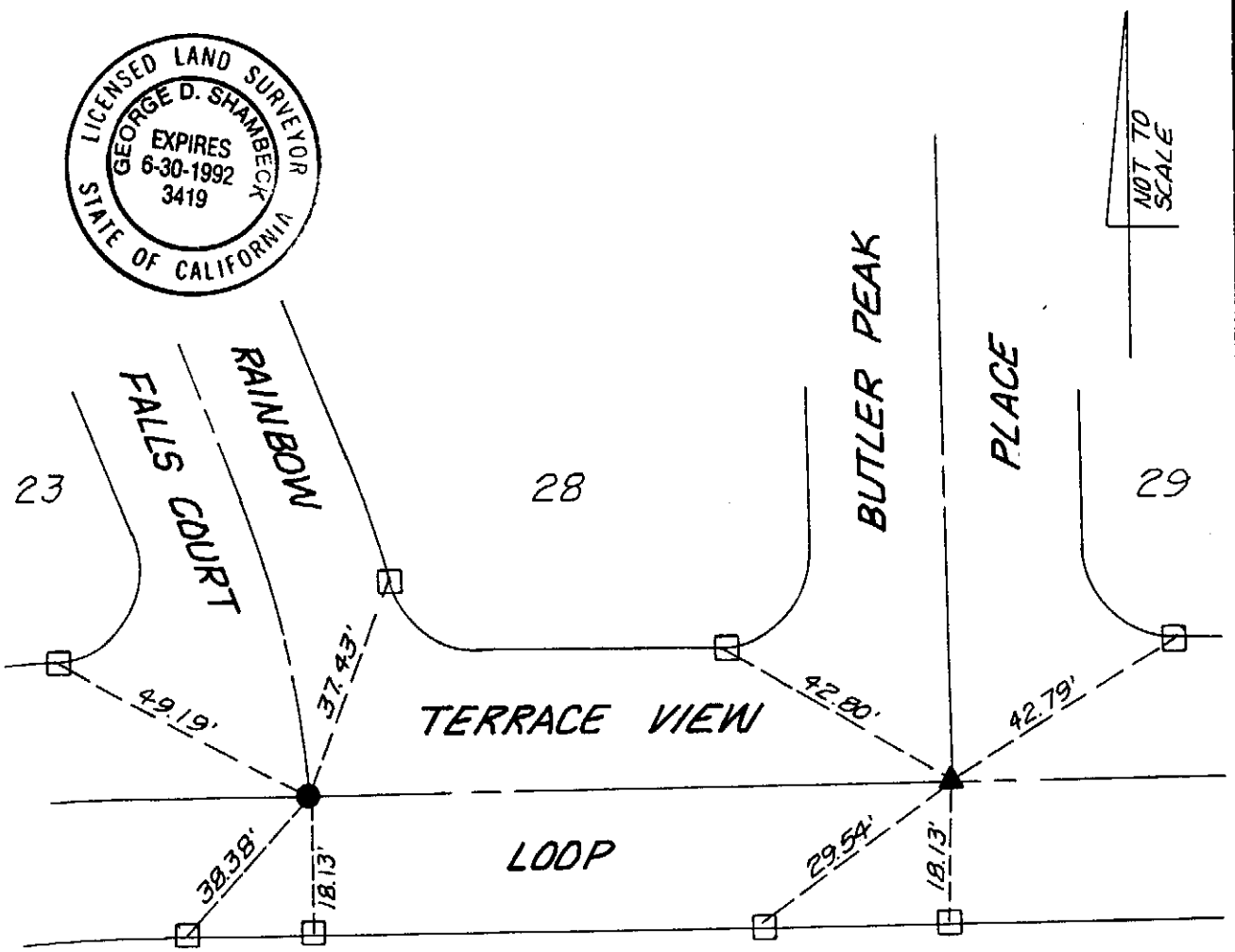

city of rancho cucamonga — STREET TIE	TRACT 12938 MB 187/42-47
Hall & Foreman, Inc. 3170 REDHILL AVENUE COSTA MESA, CA 92626-3426 CIVIL ENGINEERING • LAND PLANNING • LAND SURVEYING	RAINBOW FALLS COURT AND BUTLER PEAK PLACE AND TERRACE VIEW LOOP
ENGR. / L.S. [signature]	FIELD REVIEW _____ DATE _____
R.C.E. / L.S. No. 3419 DATE 10/21/91	TIE BOOK 17 PAGE 147

LEGEND

▲ F.D. SPIKE & WASHER TAGGED L.S. 3419

● SET NOTHING POINT LANDS ON MH TOP

○ SET LEAD & TACK & TAG L.S. 3419 IN T.C. AT PROLONGATION OF LOT LINES

□ SET LEAD & TACK IN T.C.

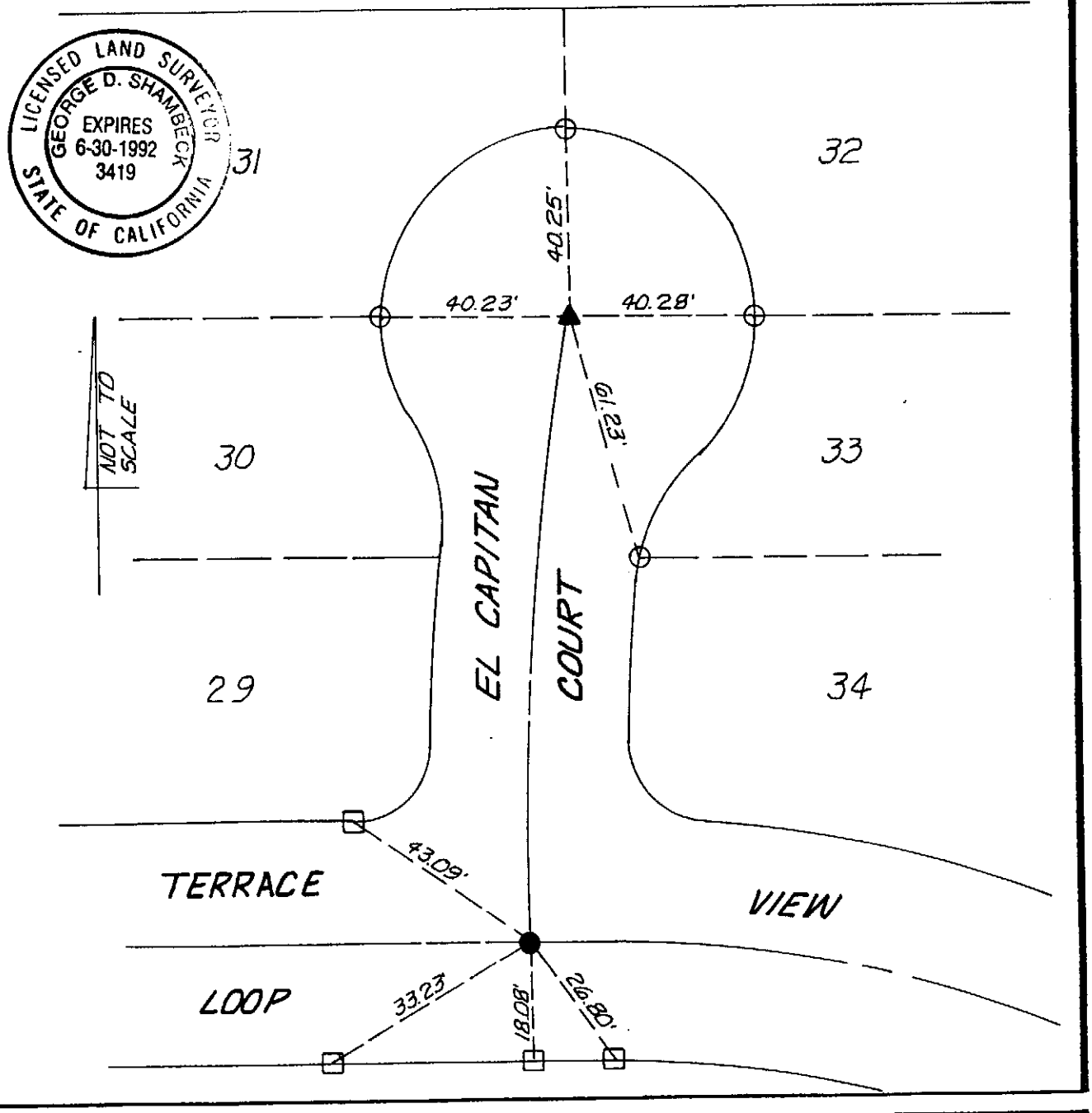

city of rancho cucamonga — STREET TIE	TRACT 12938 MB 187/42-47
Hall & Foreman, Inc. 3170 REDHILL AVENUE COSTA MESA, CA 92626-3428 — CIVIL ENGINEERING • LAND PLANNING • LAND SURVEYING	EL CAPITAN COURT AND TERRACE VIEW LOOP
ENGR. / L.S. [signature]	FIELD REVIEW _____ DATE _____
R.C.E. / L.S. No. 3419 DATE 10/21/91	TIE BOOK 17 PAGE 148

LEGEND

▲ F.D. SPIKE & WASHER TAGGED L.S. 3419

☐ SET LEAD & TACK IN T.C.

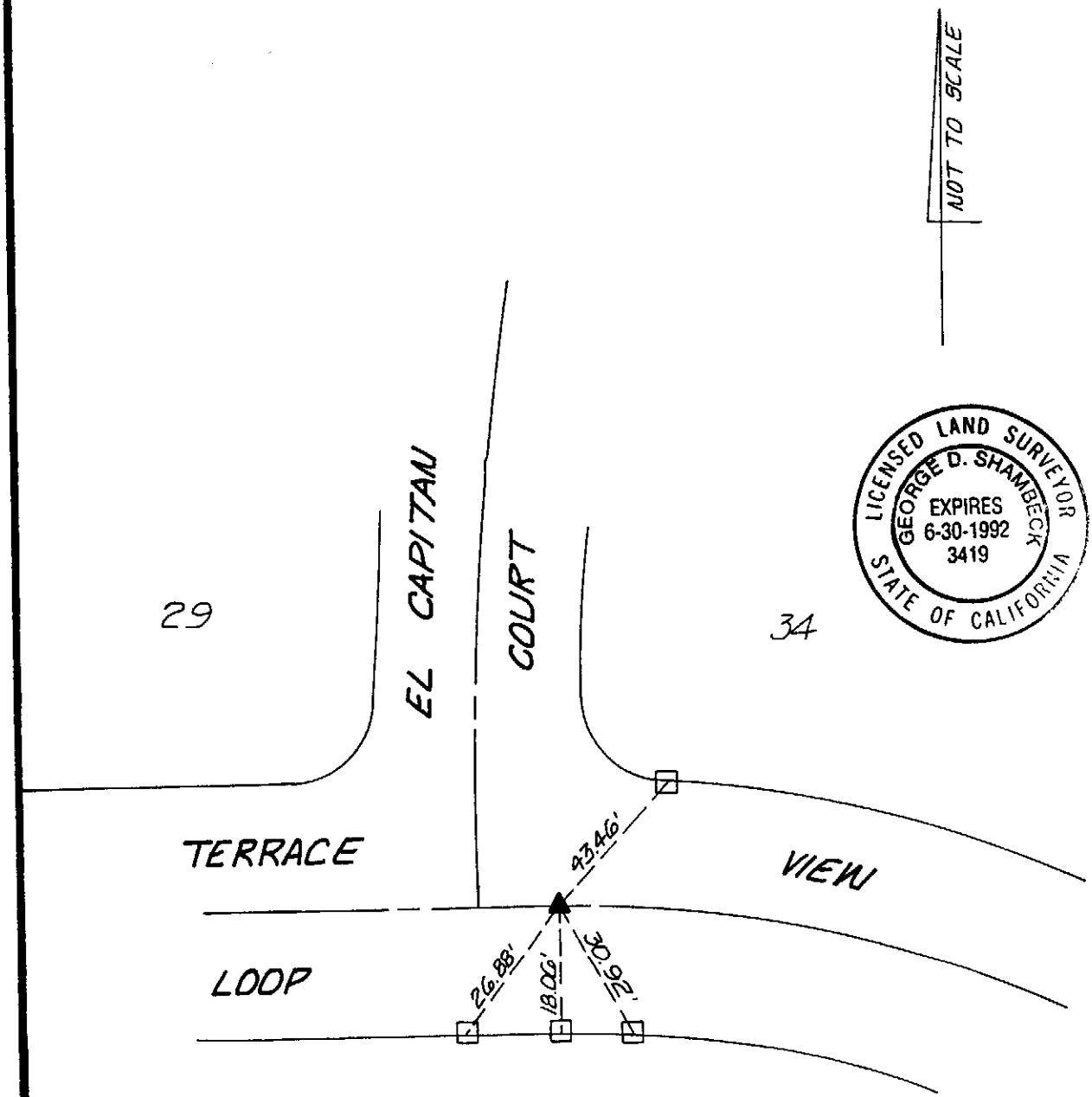

LICENSED LAND SURVEYOR
GEORGE D. SHAMBECK
EXPIRES 6-30-1992
3419
STATE OF CALIFORNIA

city of rancho cucamonga — STREET TIE	TRACT 12938 MB 187/42-47
Hall & Foreman, Inc. 3170 REDHILL AVENUE COSTA MESA, CA 92626-3426 — CIVIL ENGINEERING • LAND PLANNING • LAND SURVEYING	TERRACE VIEW LOOP AND EL CAPITAN COURT
ENGR. / L.S. [signature]	FIELD REVIEW _____ DATE _____
R.C.E. / L.S. No. 3419 DATE 10/21/91	TIE BOOK 17 PAGE 149

LEGEND

▲ FD. SPIKE & WASHER TAGGED L.S. 3419

☐ SET LEAD & TACK IN T.C.

NOT TO SCALE

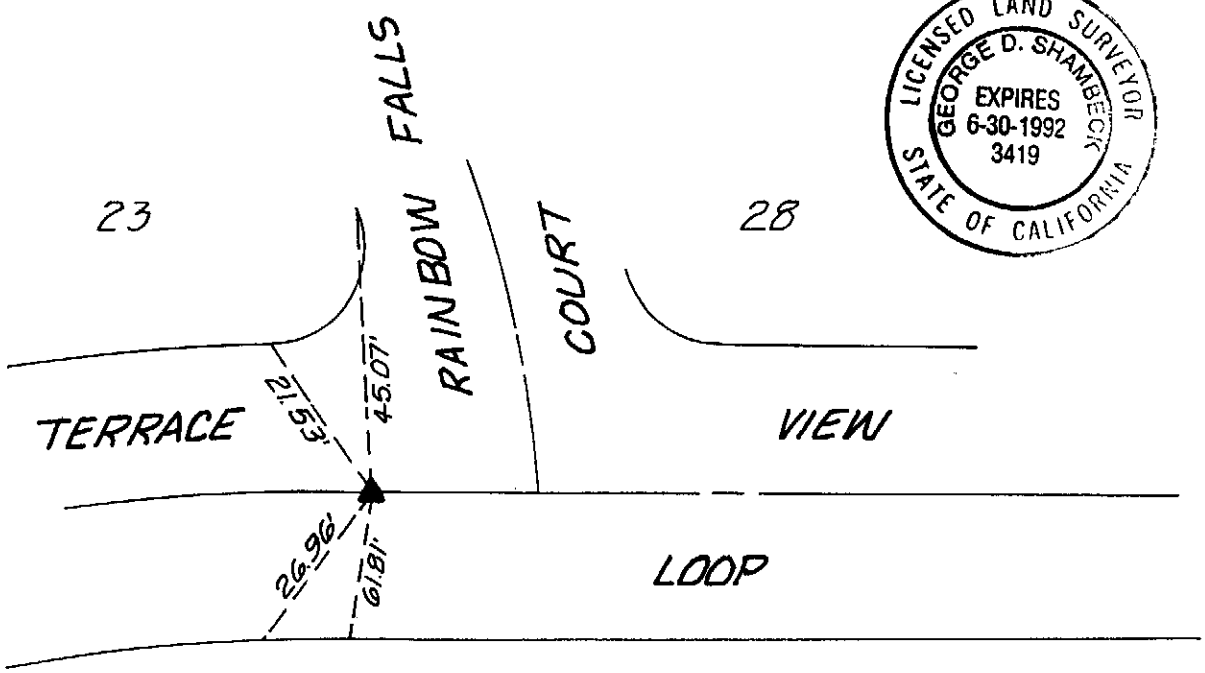

LICENSED LAND SURVEYOR
GEORGE D. SHAMBECK
EXPIRES 6-30-1992
3419
STATE OF CALIFORNIA

city of rancho cucamonga — STREET TIE	TRACT 12938 MB 187/42-47
Hall & Foreman, Inc. 3170 REDHILL AVENUE COSTA MESA, CA 92626-3428 — CIVIL ENGINEERING • LAND PLANNING • LAND SURVEYING	TERRACE VIEW LOOP AND RAINBOW FALLS COURT
ENGR. / L.S. [signature]	FIELD REVIEW _____ DATE _____
R.C.E. / L.S. No. 3419 DATE 10/21/91	TIE BOOK 17 PAGE 150

LEGEND

● SET NOTHING POINT LANDS ON MH TOP

☐ SET LEAD & TACK IN T.C.

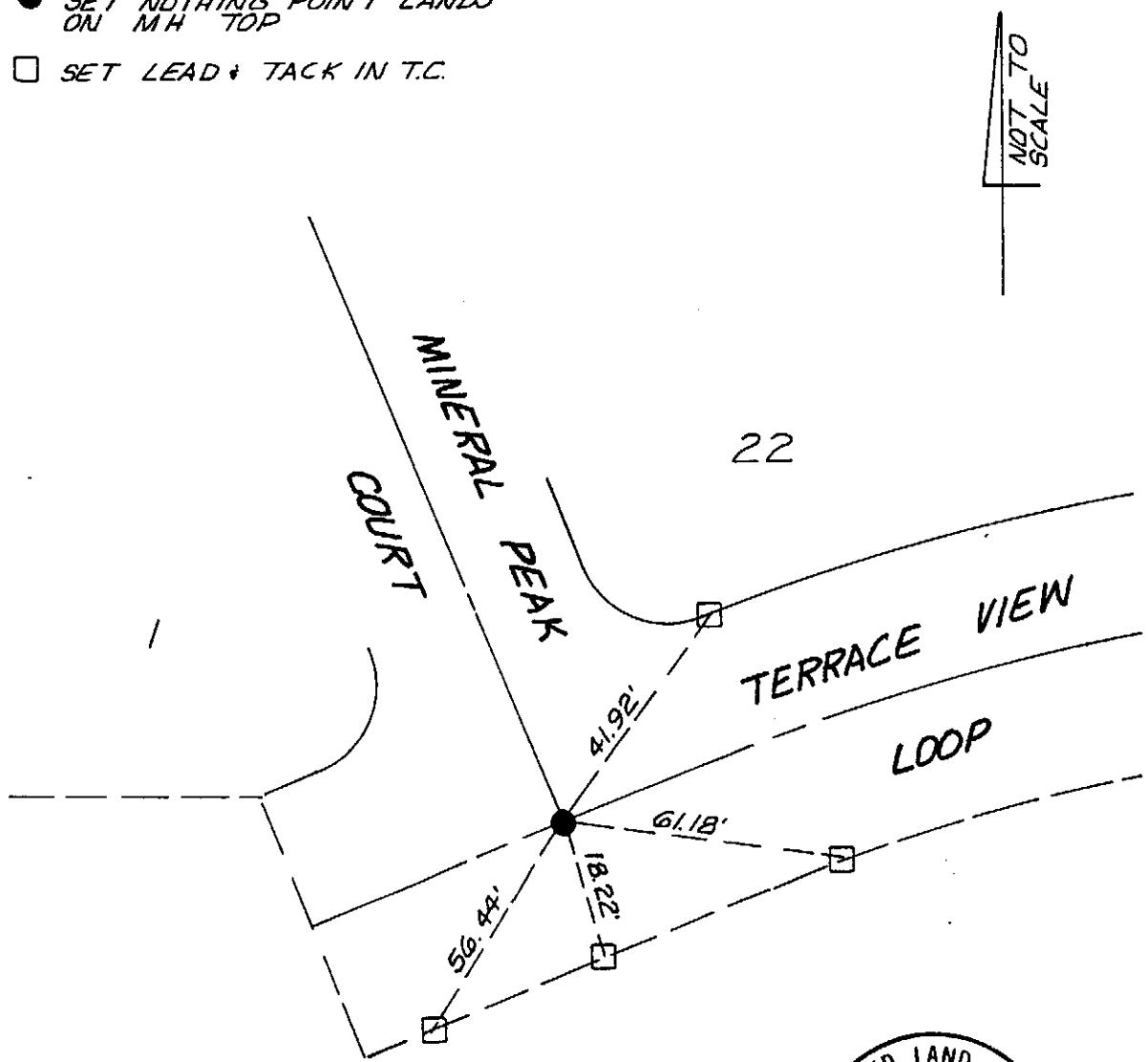

LICENSED LAND SURVEYOR
GEORGE D. SHAMBECK
EXPIRES 6-30-1992
3419
STATE OF CALIFORNIA

city of rancho cucamonga — STREET TIE	TRACT 12938 MB 187/42-47
Hall & Foreman, Inc. 3170 REDHILL AVENUE COSTA MESA, CA 92626-3428 CIVIL ENGINEERING • LAND PLANNING • LAND SURVEYING	MINERAL PEAK COURT AND TERRACE VIEW LOOP
ENGR. / L.S. George D. Shambeck	FIELD REVIEW _____ DATE _____
R.C.E. / L.S. No. 3419 DATE 10/21/91	TIE BOOK 17 PAGE 151

LEGEND

▲ FD. SPIKE & WASHER TAGGED L.S. 3419

☐ SET LEAD & TACK IN T.C.

NOT TO SCALE

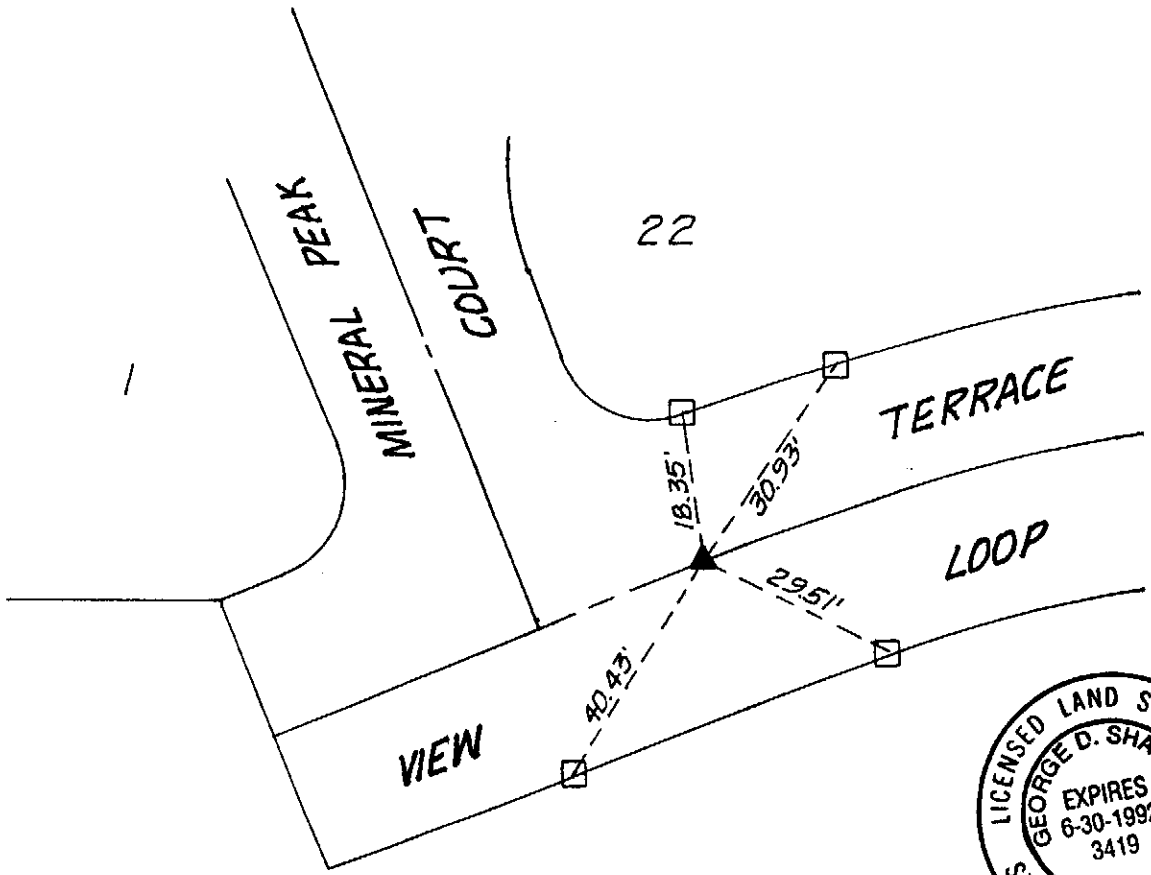

LICENSED LAND SURVEYOR
GEORGE D. SHAMBECK
EXPIRES 6-30-1992
3419
STATE OF CALIFORNIA

city of rancho cucamonga — STREET TIE	TRACT 12938 MB 187/42-47
Hall & Foreman, Inc. 3170 REDHILL AVENUE COSTA MESA, CA 92626-3426 — CIVIL ENGINEERING • LAND PLANNING • LAND SURVEYING	TERRACE VIEW LOOP AND MINERAL PEAK COURT
ENGR. / L.S. George D. Shambeck	FIELD REVIEW _____ DATE _____
R.C.E. / L.S. No. 3419 DATE 10/21/91	TIE BOOK 17 PAGE 152

LEGEND

▲ FD. SPIKE & WASHER TAGGED L.S. 3419

□ SET LEAD & TACK IN T.C.

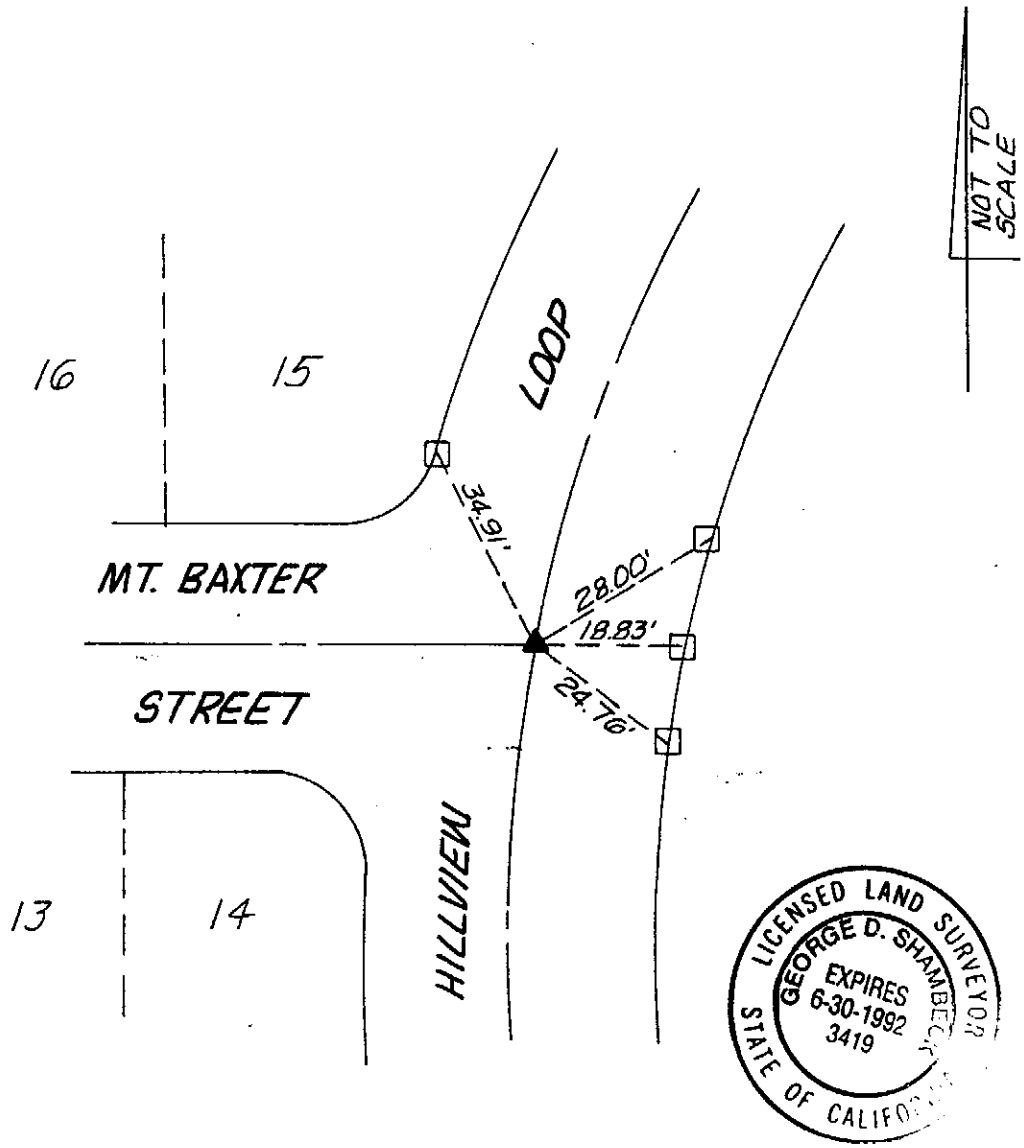

city of rancho cucamonga — STREET TIE	TRACT 12939 MB 187/48-52
Hall & Foreman, Inc. 3170 REDHILL AVENUE COSTA MESA, CA 92626-3426 CIVIL ENGINEERING • LAND PLANNING • LAND SURVEYING	MT. BAXTER STREET AND HILLVIEW LOOP
ENGR. / L.S.	FIELD REVIEW _____ DATE _____
R.C.E. / L.S. No. 3419 DATE 10/21/91	TIE BOOK 17 PAGE 153

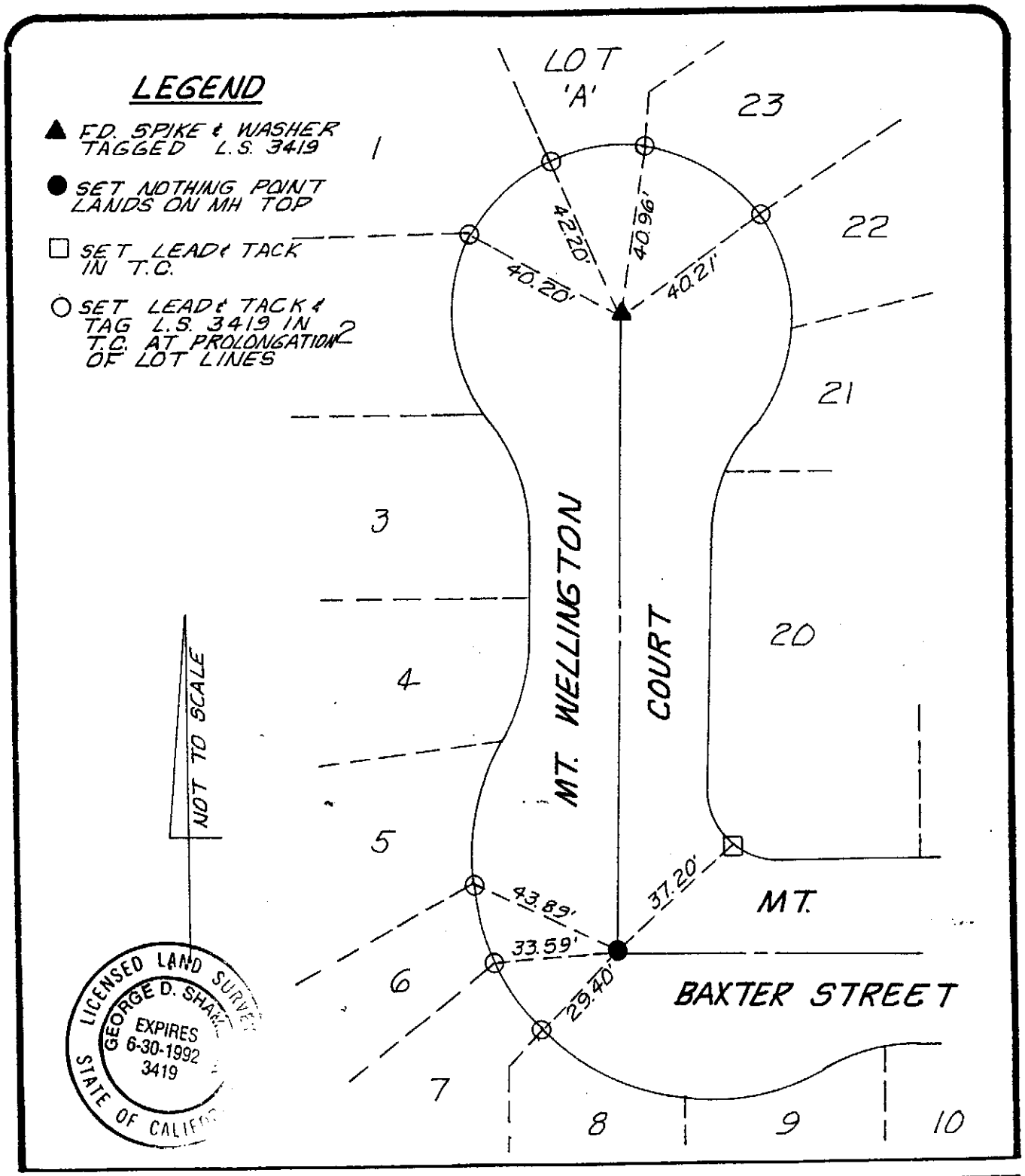

city of rancho cucamonga — STREET TIE	TRACT 12939 MB 187/48-52
Hall & Foreman, Inc. 3170 REDHILL AVENUE COSTA MESA, CA 92626-3428 CIVIL ENGINEERING • LAND PLANNING • LAND SURVEYING	MT. BAXTER STREET AND MT. WELLINGTON COURT
ENGR. / L.S.	FIELD REVIEW _____ DATE _____
R.C.E. / L.S. No. 3419 DATE 10/21/91	TIE BOOK 17 PAGE 154

LEGEND

▲ F.D. SPIKE & WASHER TAGGED L.S. 3419

○ SET LEAD & TACK & TAG L.S. 3419 IN T.C. AT PROLONGATION OF LOT LINES

NOT TO SCALE

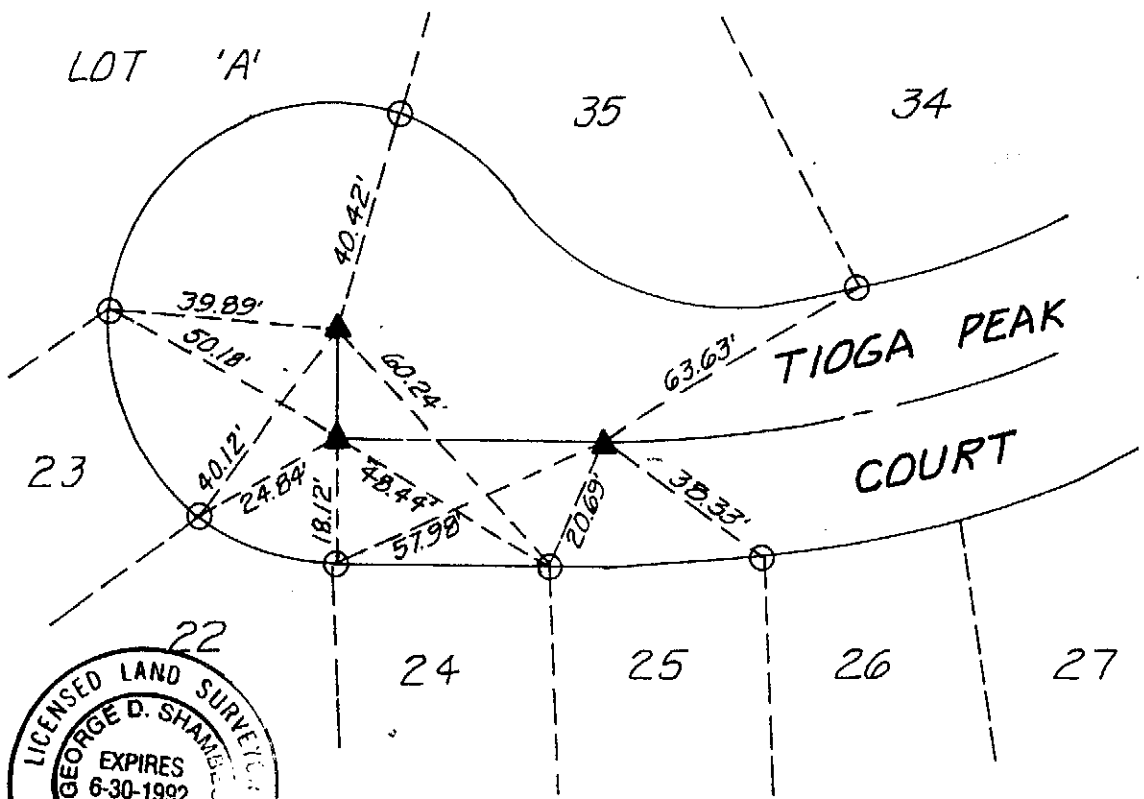

LICENSED LAND SURVEYOR
GEORGE D. SHAMBERGER
EXPIRES 6-30-1992
3419
STATE OF CALIFORNIA

city of rancho cucamonga — STREET TIE	TRACT 12939 MB 187/48-52
Hall & Foreman, Inc. 3170 REDHILL AVENUE COSTA MESA, CA 92626-3428 — CIVIL ENGINEERING • LAND PLANNING • LAND SURVEYING	TIOGA PEAK COURT
ENGR. / L.S. [signature]	FIELD REVIEW _____ DATE _____
R.C.E. / L.S. No. 3419 DATE 12/21/91	TIE BOOK 17 PAGE 155

LEGEND

▲ FD. SPIKE & WASHER TAGGED L.S. 3419

○ SET LEAD & TACK & TAG L.S. 3419 IN T.C. AT PROLONGATION OF LOT LINES

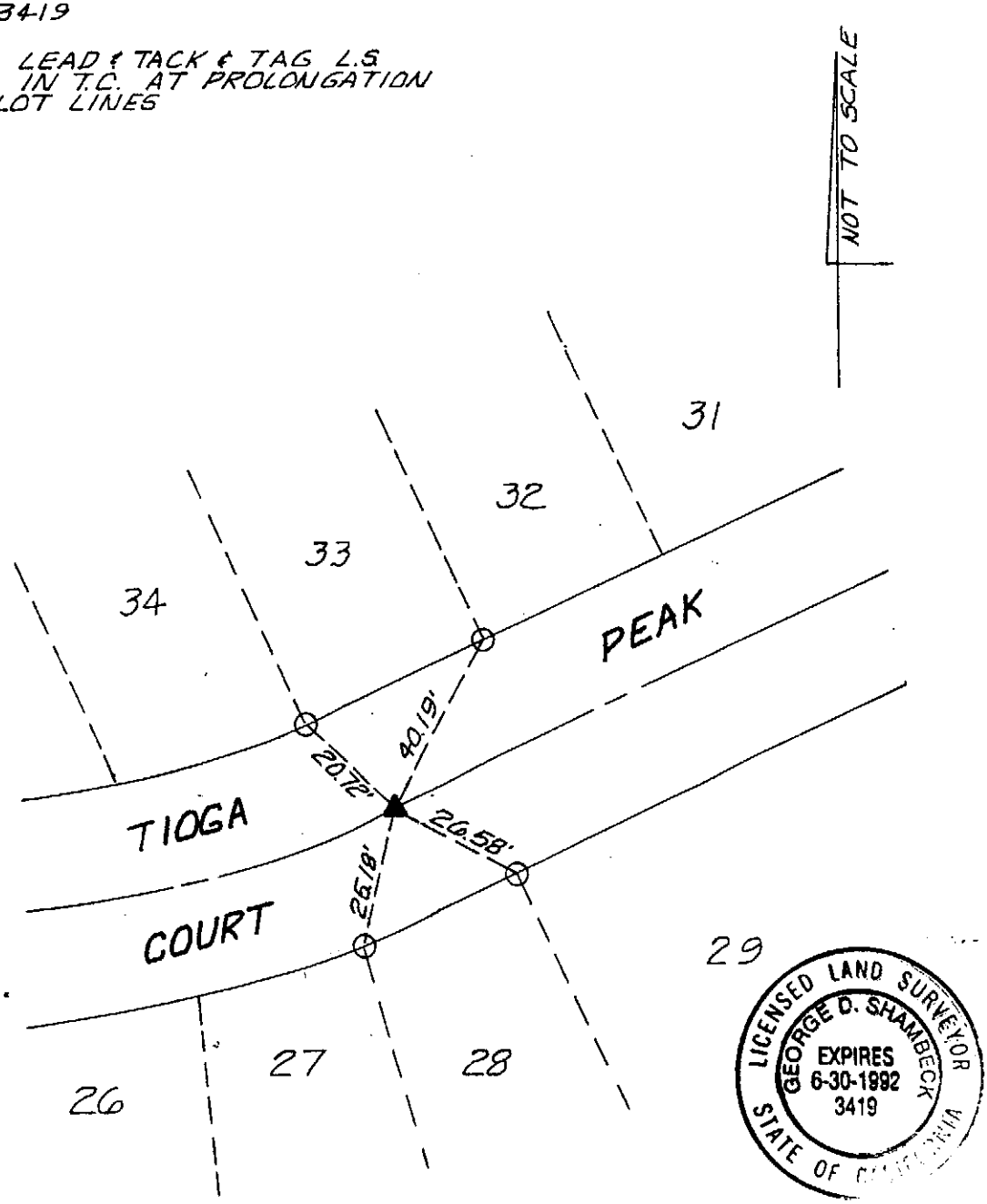

city of rancho cucamonga — STREET TIE	TRACT 12939 MB 187/48-52
Hall & Foreman, Inc. 3170 REDHILL AVENUE COSTA MESA, CA 92626-3428 CIVIL ENGINEERING • LAND PLANNING • LAND SURVEYING	TIOGA PEAK COURT
ENGR./L.S. [signature]	FIELD REVIEW _____ DATE _____
R.C.E./L.S. No. 3419 DATE 10/21/91	TIE BOOK 17 PAGE 156

LEGEND

● SET NOTHING POINT LANDS ON MH TOP

□ SET LEAD & TACK IN T.C.

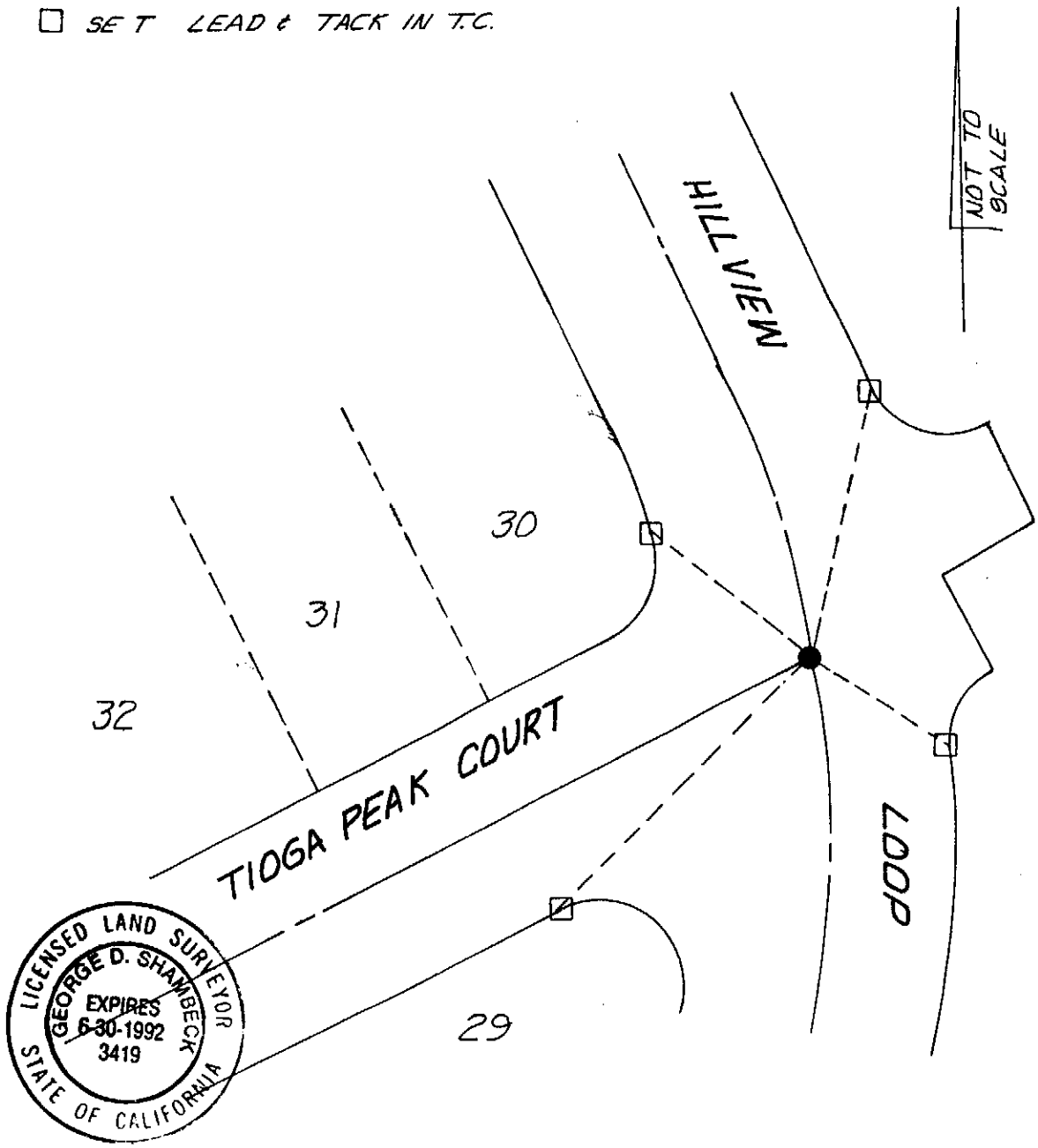

city of rancho cucamonga — STREET TIE	TRACT 12939 MB 187/48-52
Hall & Foreman, Inc. 3170 REDHILL AVENUE COSTA MESA, CA 92626-3428 CIVIL ENGINEERING • LAND PLANNING • LAND SURVEYING	TIOGA PEAK COURT AND HILLVIEW LOOP
ENGR. / L.S. [signature]	FIELD REVIEW _____ DATE _____
R.C.E. / L.S. No. 3419 DATE 10/21/91	TIE BOOK 17 PAGE 157

LEGEND

● SET NOTHING POINT LANDS ON MH TOP

☐ SET LEAD & TACK IN T.C.

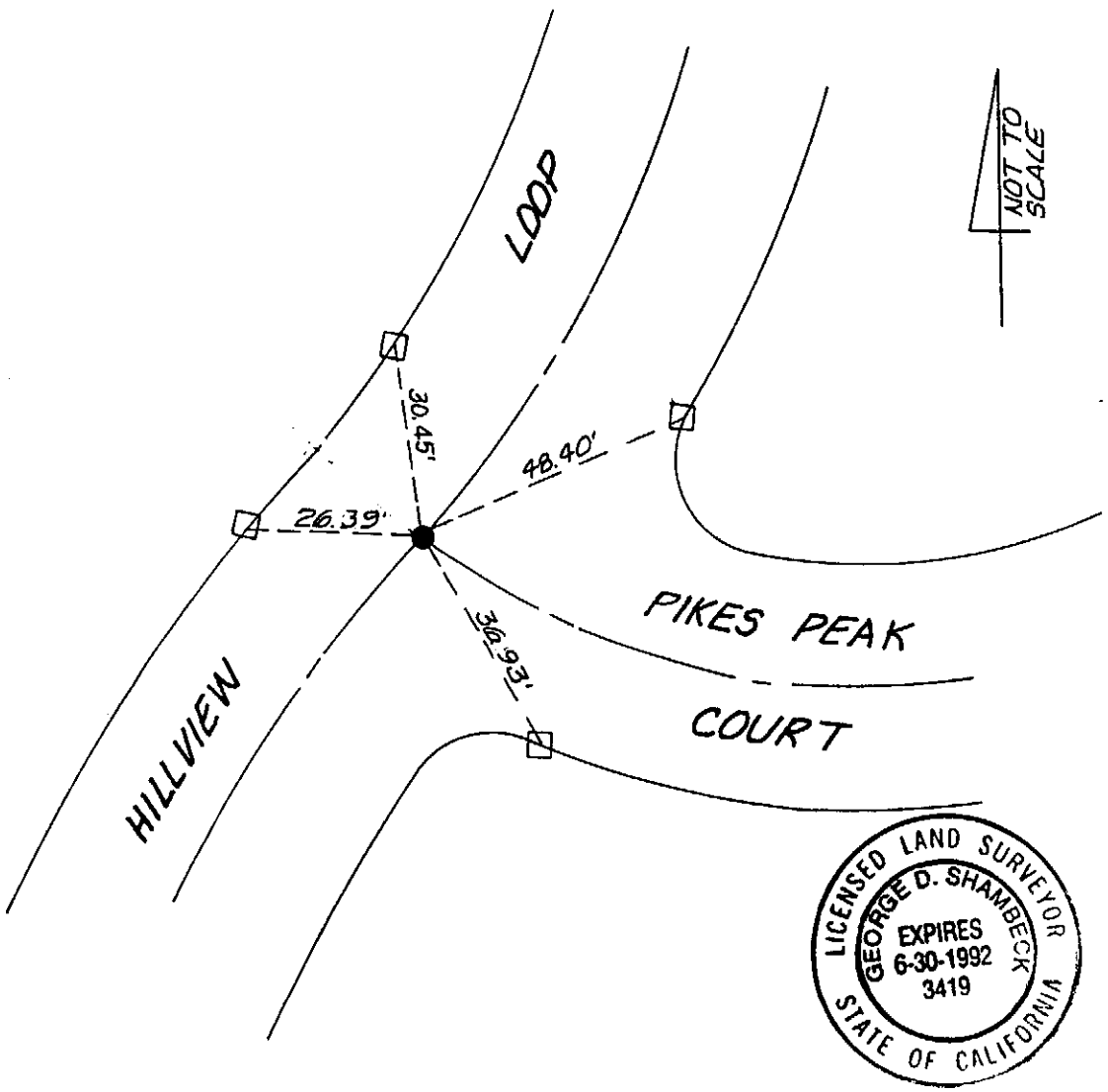

city of rancho cucamonga — STREET TIE	TRACT 12939 MB 187/48-52
Hall & Foreman, Inc. 3170 REDHILL AVENUE COSTA MESA, CA 92626-3428 CIVIL ENGINEERING • LAND PLANNING • LAND SURVEYING	HILLVIEW LOOP AND PIKES PEAK COURT
ENGR. / L.S. [signature]	FIELD REVIEW _____ DATE _____
R.C.E. / L.S. No. 3419 DATE 10/21/91	TIE BOOK 17 PAGE 158

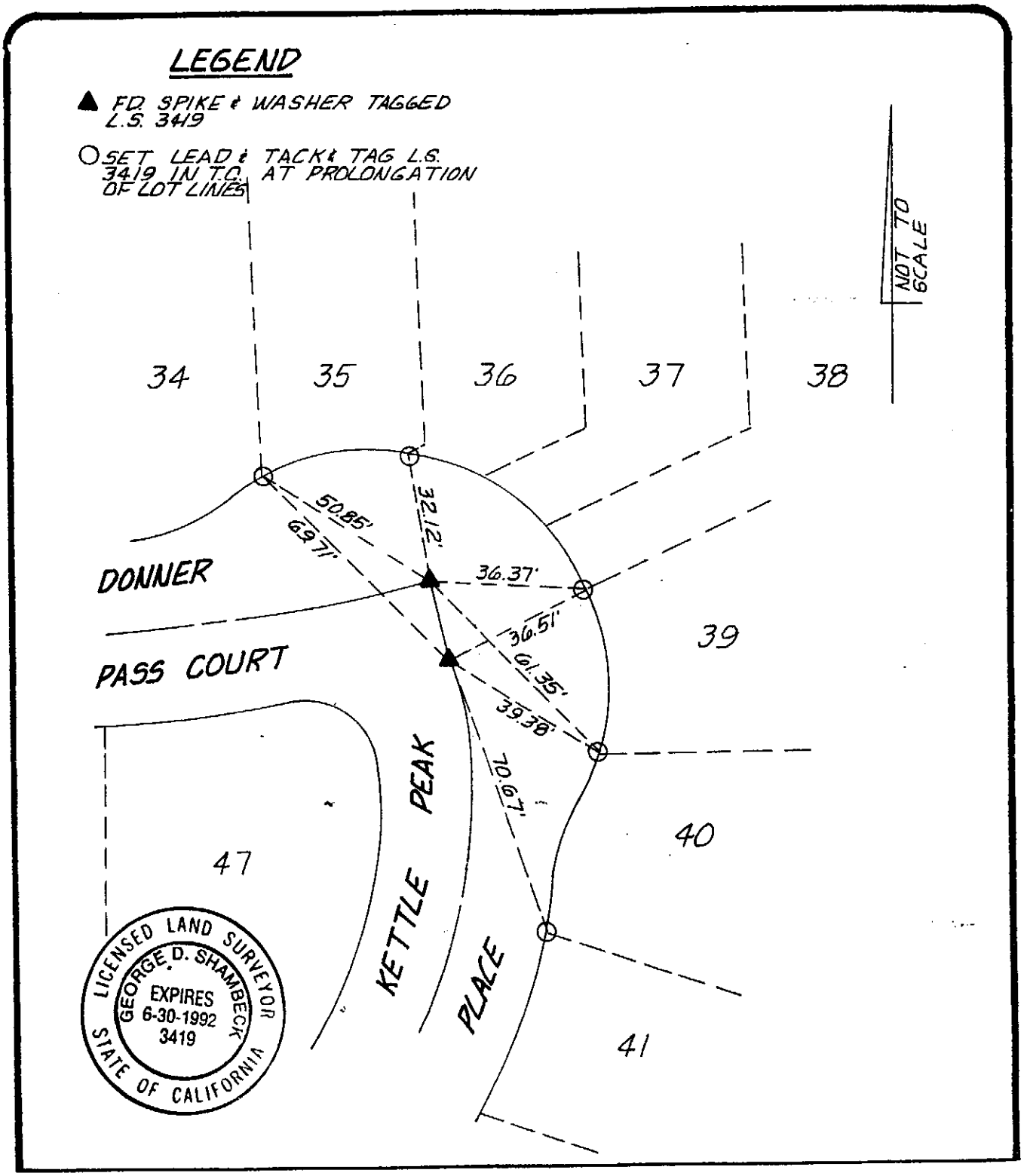

city of rancho cucamonga — STREET TIE	TRACT 12943 MB 187/67-71
Hall & Foreman, Inc. 3170 REDHILL AVENUE COSTA MESA, CA 92626-3428 CIVIL ENGINEERING • LAND PLANNING • LAND SURVEYING	KETTLE PEAK PLACE AND DONNER PASS COURT
ENGR. / L.S. [signature]	FIELD REVIEW _____ DATE _____
R.C.E. / L.S. No. 3419 DATE 10/21/91	TIE BOOK 17 PAGE 159

LEGEND

▲ F.D. SPIKE & WASHER TAGGED L.S. 3419

□ SET LEAD & TACK IN T.C.

○ SET LEAD & TACK & TAG L.S. 3419 IN T.C. AT PROLONGATION OF LOT LINES

NOT TO SCALE

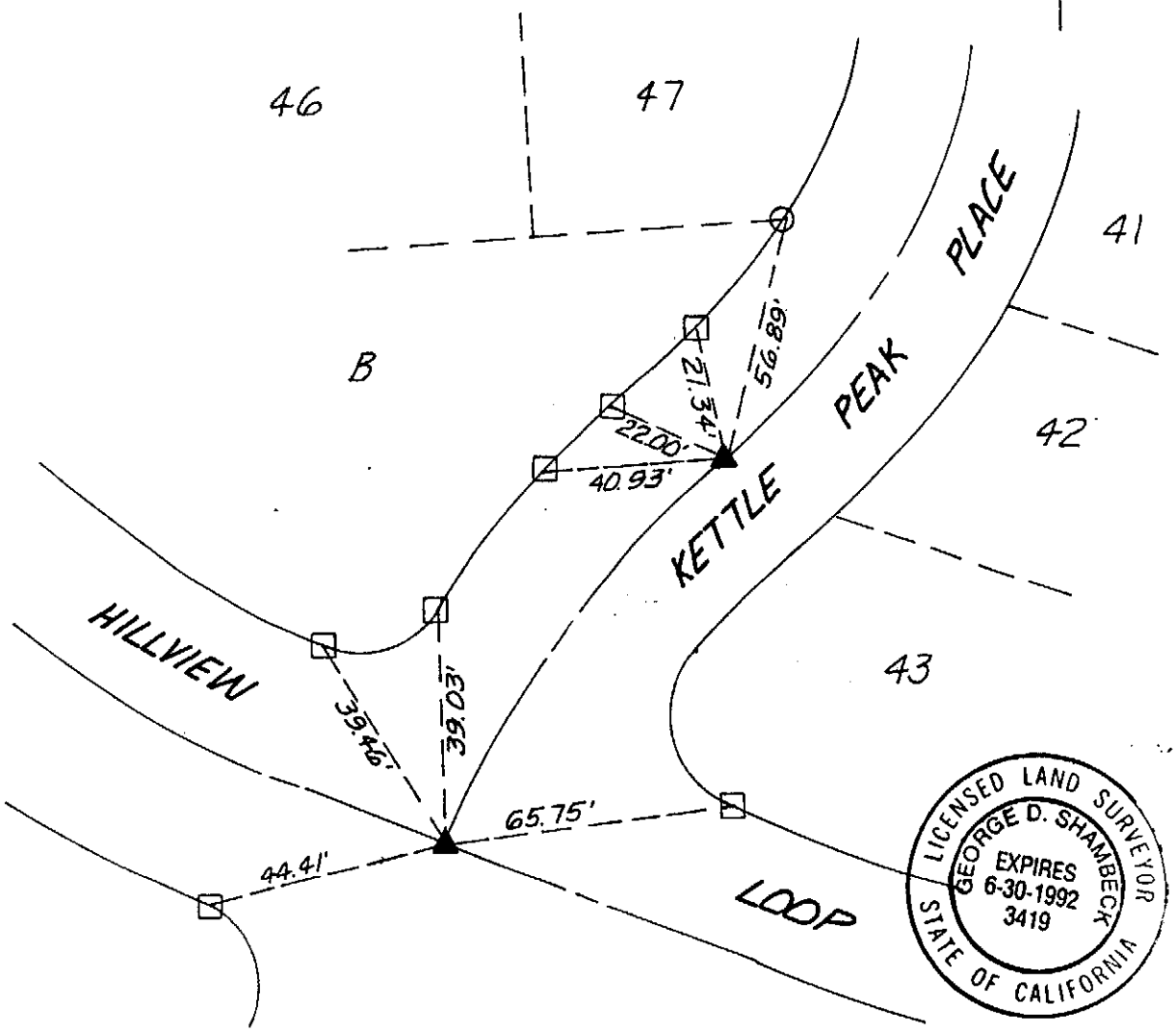

LICENSED LAND SURVEYOR
GEORGE D. SHAMBECK
EXPIRES 6-30-1992
3419
STATE OF CALIFORNIA

city of rancho cucamonga — STREET TIE	TRACT 12943 MB 187/67-71
Hall & Foreman, Inc. 3170 REDHILL AVENUE COSTA MESA, CA 92626-3428 CIVIL ENGINEERING • LAND PLANNING • LAND SURVEYING	KETTLE PEAK PLACE AND HILLVIEW LOOP
ENGR. / L.S. [signature]	FIELD REVIEW _____ DATE _____
R.C.E. / L.S. No. 3419 DATE 10/21/91	TIE BOOK 17 PAGE 160

LEGEND

▲ F.D. SPIKE & WASHER TAGGED L.S. 3419

○ SET LEAD & TACK & TAG L.S. 3419 IN T.C. AT PROLONGATION OF LOT LINES

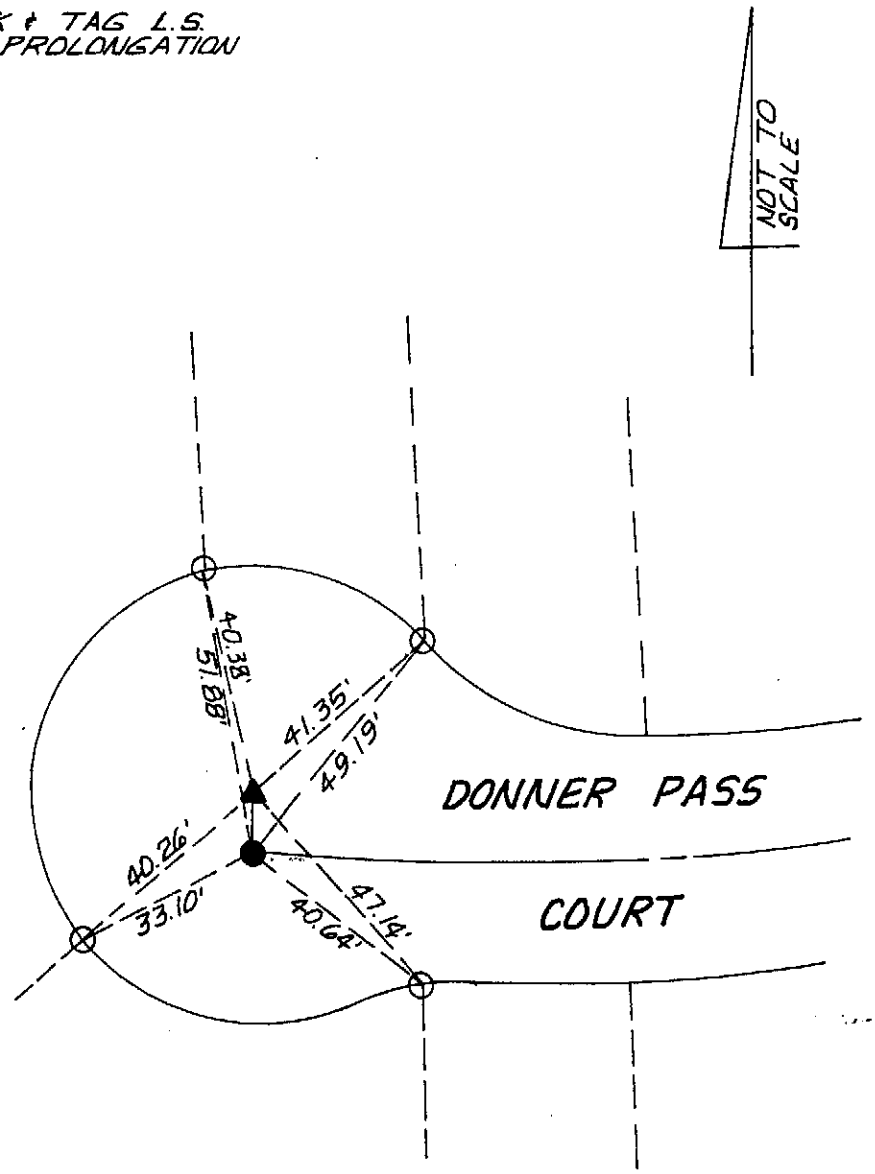

LICENSED LAND SURVEYOR
GEORGE D. SHAMBECK
EXPIRES 6-30-1992
3419
STATE OF CALIFORNIA

city of rancho cucamonga — STREET TIE	TRACT 12943 MB 187/67-71
Hall & Foreman, Inc. 3170 REDHILL AVENUE COSTA MESA, CA 92626-3426 — CIVIL ENGINEERING • LAND PLANNING • LAND SURVEYING	DONNER PASS COURT
ENGR./L.S. [signature]	FIELD REVIEW _____ DATE _____
R.C.E./L.S. No. 3419 DATE 10/21/91	TIE BOOK 17 PAGE 161

LEGEND

▲ FD. SPIKE & WASHER TAGGED L.S. 3419

○ SET LEAD & TACK & TAG L.S. 3419 IN T.C. AT PROLONGATION OF LOT LINES

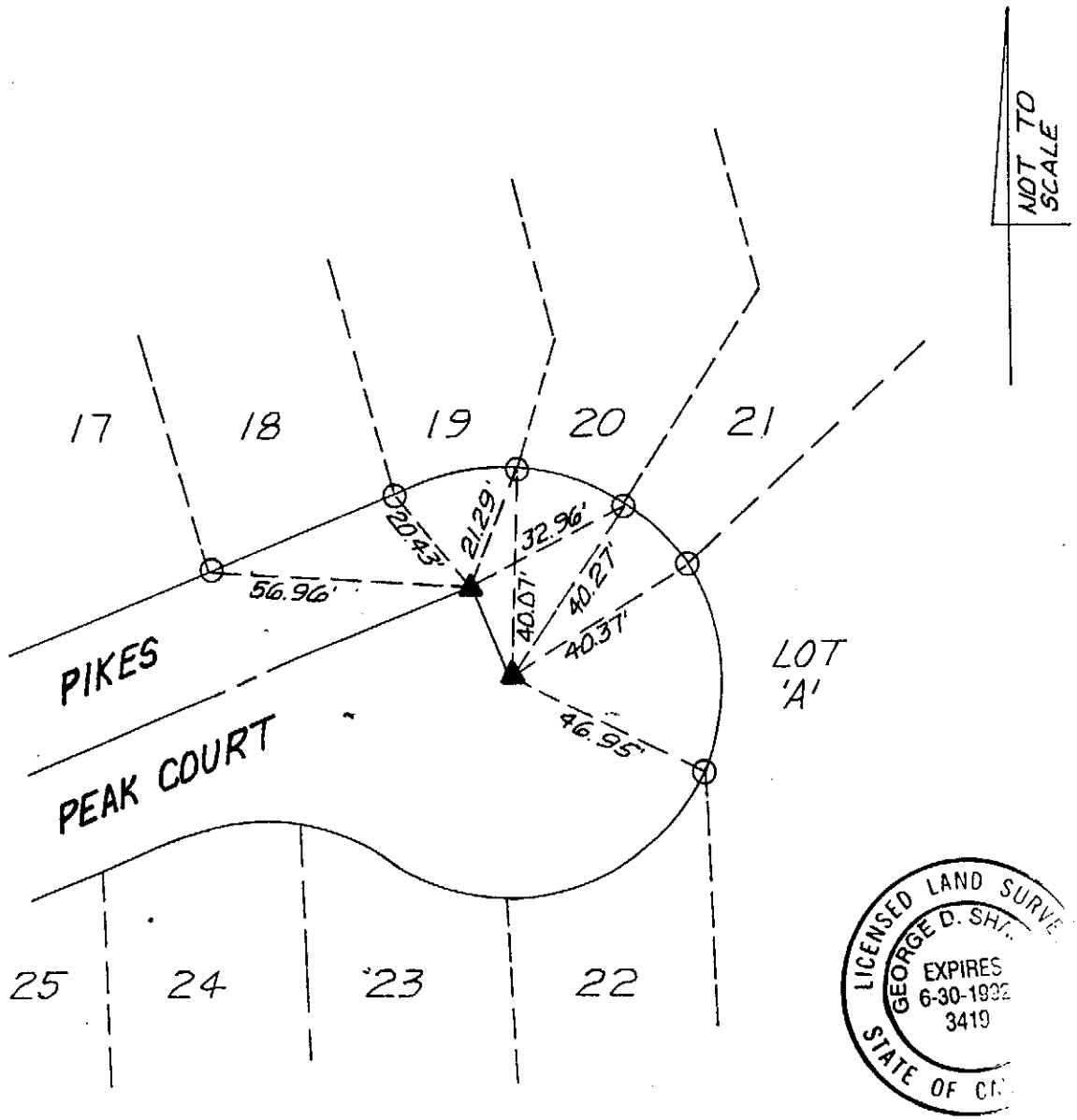

LICENSED LAND SURVEYOR
GEORGE D. SH...
EXPIRES 6-30-1992
3419
STATE OF CA

city of rancho cucamonga — STREET TIE	TRACT 12943 MB 187/67-71
Hall & Foreman, Inc. 3170 REDHILL AVENUE COSTA MESA, CA 92626-3428 CIVIL ENGINEERING • LAND PLANNING • LAND SURVEYING	PIKES PEAK COURT
ENGR. / L.S. [signature]	FIELD REVIEW _____ DATE _____
R.C.E. / L.S. No. 3419 DATE 10/21/91	TIE BOOK 17 PAGE 162

LEGEND

▲ FD. SPIKE & WASHER TAGGED L.S. 3419

○ SET LEAD & TACK & TAG L.S. 3419 IN T.C. AT PROLONGATION OF LOT LINES

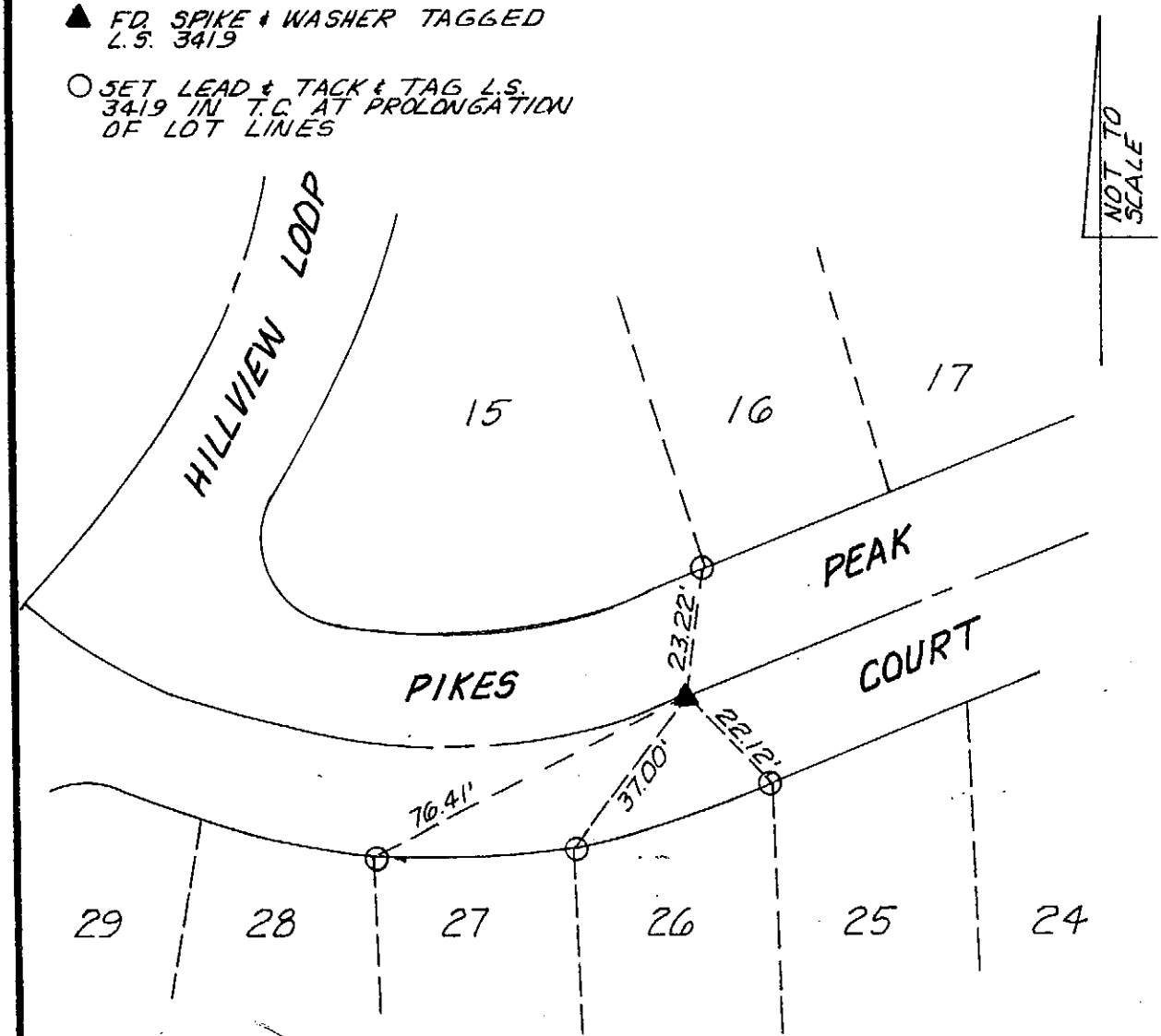

LICENSED LAND SURVEYOR
GEORGE D. SHAMBECK
EXPIRES 6-30-1992
3419
STATE OF CALIFORNIA

city of rancho cucamonga — STREET TIE	TRACT 12943 MB 187/67-71
Hall & Foreman, Inc. 3170 REDHILL AVENUE COSTA MESA, CA 92626-3428 CIVIL ENGINEERING • LAND PLANNING • LAND SURVEYING	PIKES PEAK COURT AND HILLVIEW LOOP
ENGR. / L.S. [signature]	FIELD REVIEW _____ DATE _____
R.C.E. / L.S. No. 3419 DATE 10/21/91	TIE BOOK 17 PAGE 163

LEGEND

▲ FD SPIKE & WASHER TAGGED L.S. 3419

○ SET LEAD & TACK & TAG L.S. 3419 IN T.C. AT PROLONGATION OF LOT LINES

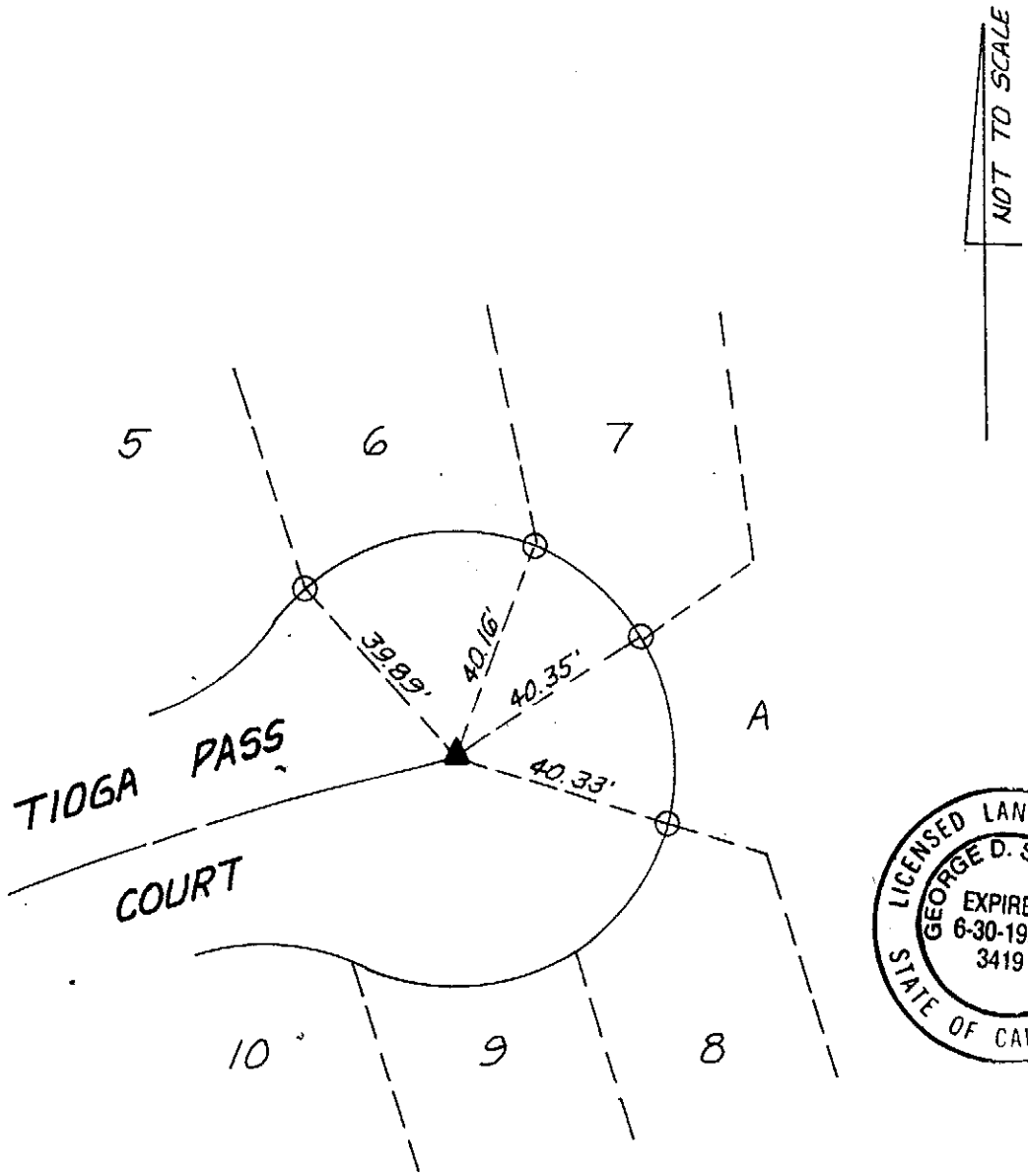

LICENSED LAND SURVEYOR
GEORGE D. SHAMBECK
EXPIRES 6-30-1992
3419
STATE OF CALIFORNIA

city of rancho cucamonga — STREET TIE	TRACT 12943 MB 187/67-71
Hall & Foreman, Inc. 3170 REDHILL AVENUE COSTA MESA, CA 92626-3428 CIVIL ENGINEERING • LAND PLANNING • LAND SURVEYING	TIOGA PASS COURT
ENGR. / L.S. [signature]	FIELD REVIEW _____ DATE _____
R.C.E. / L.S. No. 3419 DATE 10/21/91	TIE BOOK 17 PAGE 164

LEGEND

▲ FD. SPIKE & WASHER TAGGED L.S. 3419

○ SET LEAD & TACK & TAG L.S. 3419 IN T.C. AT PROLONGATION OF LOT LINES

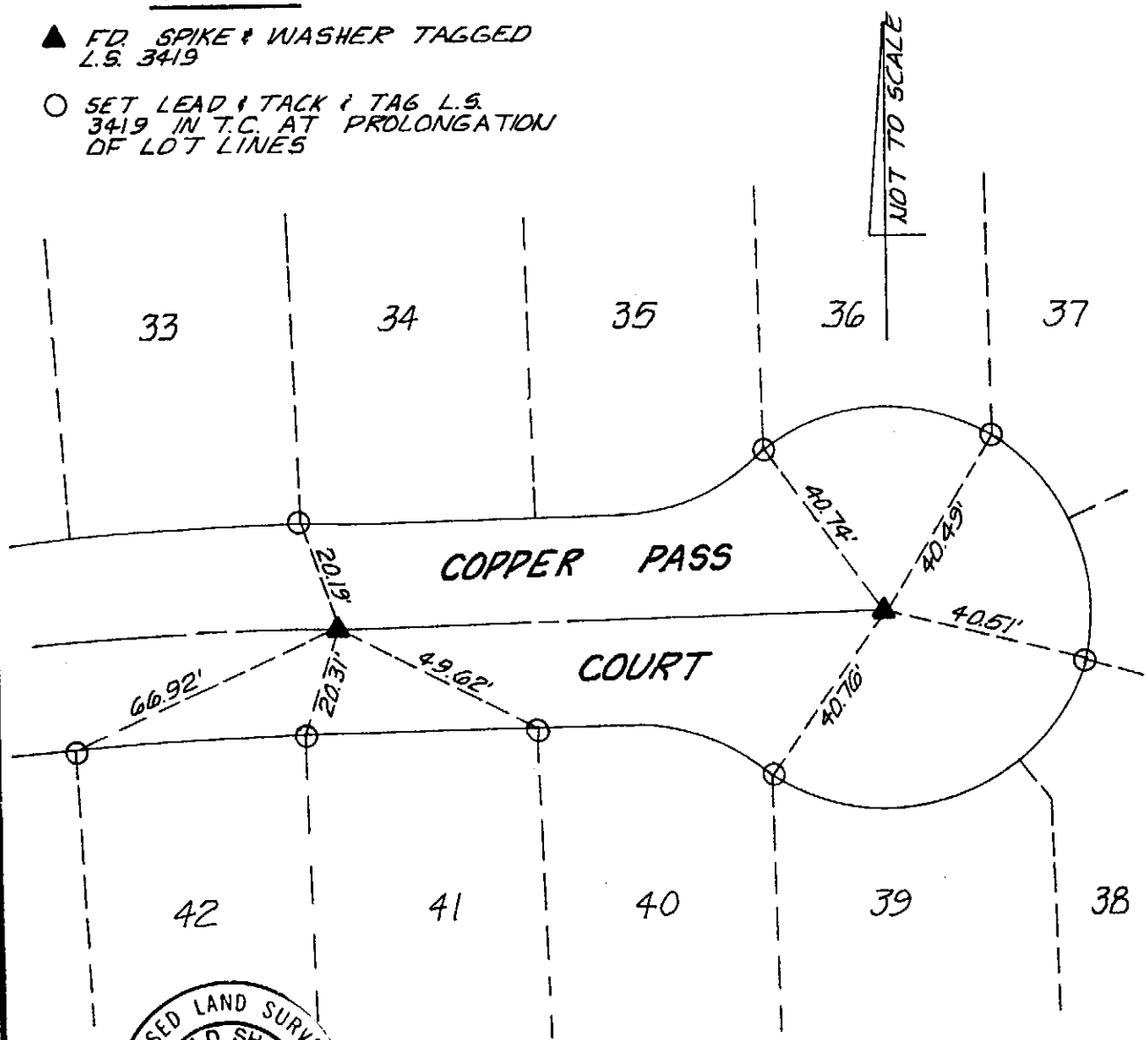

LICENSED LAND SURVEYOR
GEORGE D. SHAMBECK
EXPIRES 6-30-1992
3419
STATE OF CALIFORNIA

city of rancho cucamonga — STREET TIE	TRACT 12944 MB 192 / 96-102
Hall & Foreman, Inc. 3170 REDHILL AVENUE COSTA MESA, CA 92626-3426 — CIVIL ENGINEERING • LAND PLANNING • LAND SURVEYING	COPPER PASS COURT
ENGR. / L.S.	FIELD REVIEW _____ DATE _____
R.C.E. / L.S. No. 3419 DATE 10/21/91	TIE BOOK 17 PAGE 165

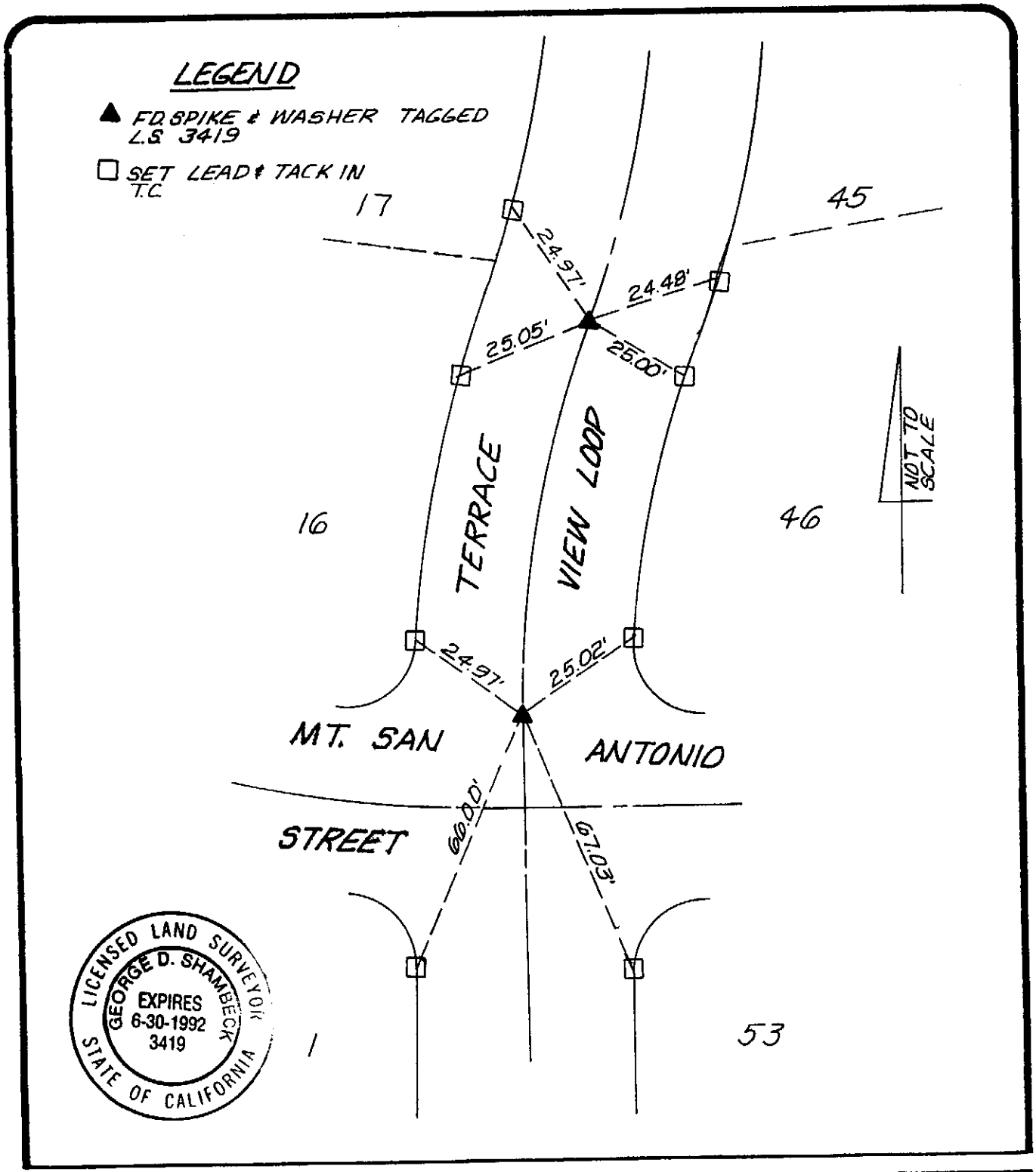

city of rancho cucamonga — STREET TIE	TRACT 12944 MB 192/96-102
Hall & Foreman, Inc. 3170 REDHILL AVENUE COSTA MESA, CA 92626-3428 CIVIL ENGINEERING • LAND PLANNING • LAND SURVEYING	TERRACE VIEW LOOP AND MT. SAN ANTONIO STREET
ENGR. / L.S.	FIELD REVIEW _____ DATE _____
R.C.E. / L.S. No. 3419 DATE 10/21/91	TIE BOOK 17 PAGE 166

LEGEND

● F.D. NOTHING POINT LANDS ON MH TOP

☐ SET LEAD & TACK IN T.C.

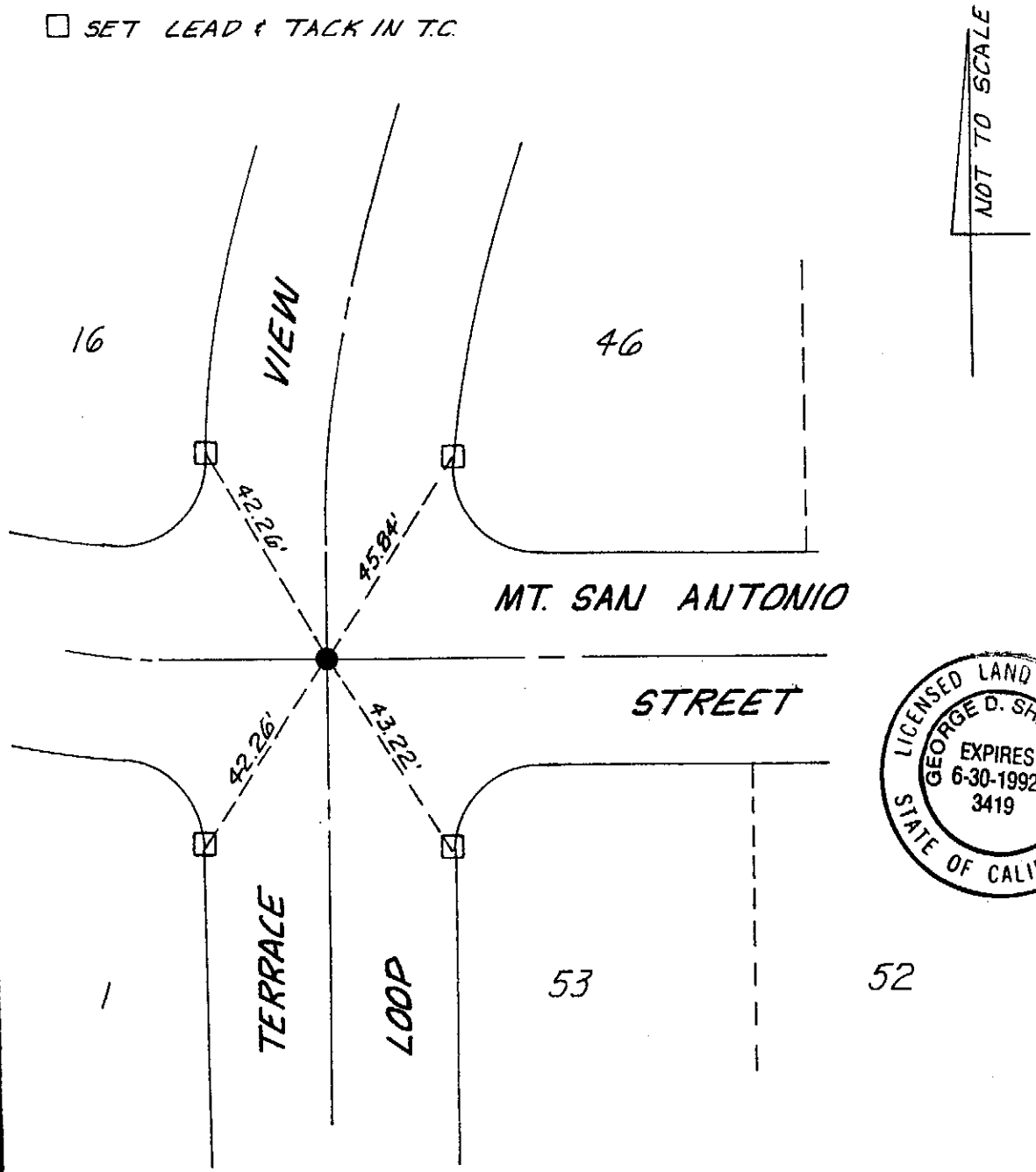

LICENSED LAND SURVEYOR
GEORGE D. SHAMBLOCK
EXPIRES 6-30-1992
3419
STATE OF CALIFORNIA

city of rancho cucamonga — STREET TIE	TRACT 12944 MB 192/96-102
Hall & Foreman, Inc. 3170 REDHILL AVENUE COSTA MESA, CA 92626-3426 CIVIL ENGINEERING • LAND PLANNING • LAND SURVEYING	TERRACE VIEW LOOP AND MT. SAN ANTONIO STREET
ENGR. / L.S. [signature]	FIELD REVIEW _____ DATE _____
R.C.E. / L.S. No. 3419 DATE 10/21/91	TIE BOOK 17 PAGE 167

LEGEND

▲ F.D. SPIKE & WASHER TAGGED L.S. 3419

○ SET LEAD & TACK & TAG L.S. 3419 IN T.C. AT PROLONGATION OF LOT LINES

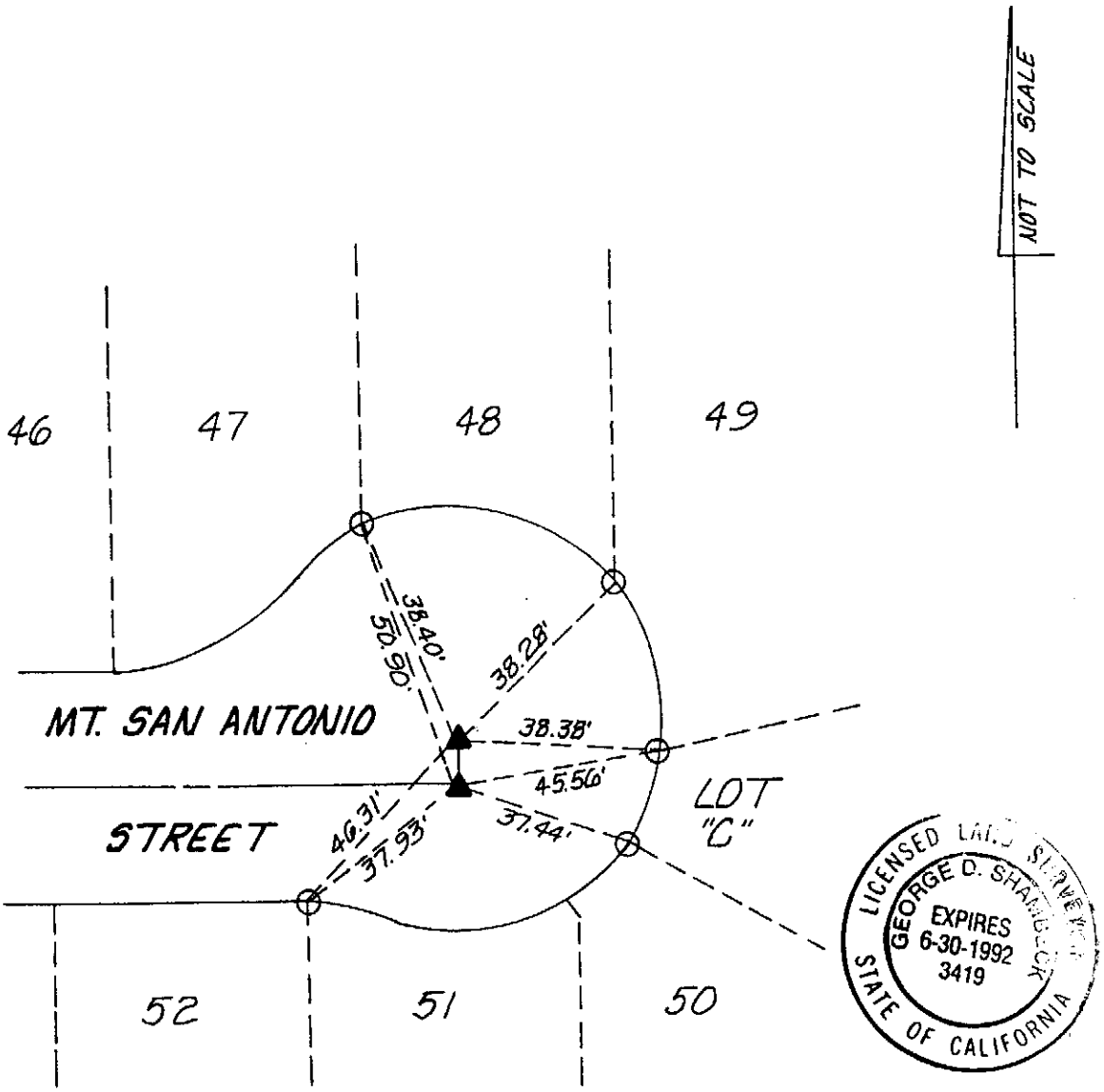

city of rancho cucamonga — STREET TIE	TRACT 12944 MB 192/96-102
Hall & Foreman, Inc. 3170 REDHILL AVENUE COSTA MESA, CA 92626-3428 CIVIL ENGINEERING • LAND PLANNING • LAND SURVEYING	MT. SAN ANTONIO STREET
ENGR. / L.S.	FIELD REVIEW _____ DATE _____
R.C.E. / L.S. No. 3419 DATE 10/21/91	TIE BOOK 17 PAGE 168

LEGEND

▲ FD. SPIKE & WASHER TAGGED L.S. 3419

○ SET LEAD & TACK & TAG L.S. 3419 IN T.C. AT PROLONGATION OF LOT LINES

□ SET LEAD & TACK IN T.C.

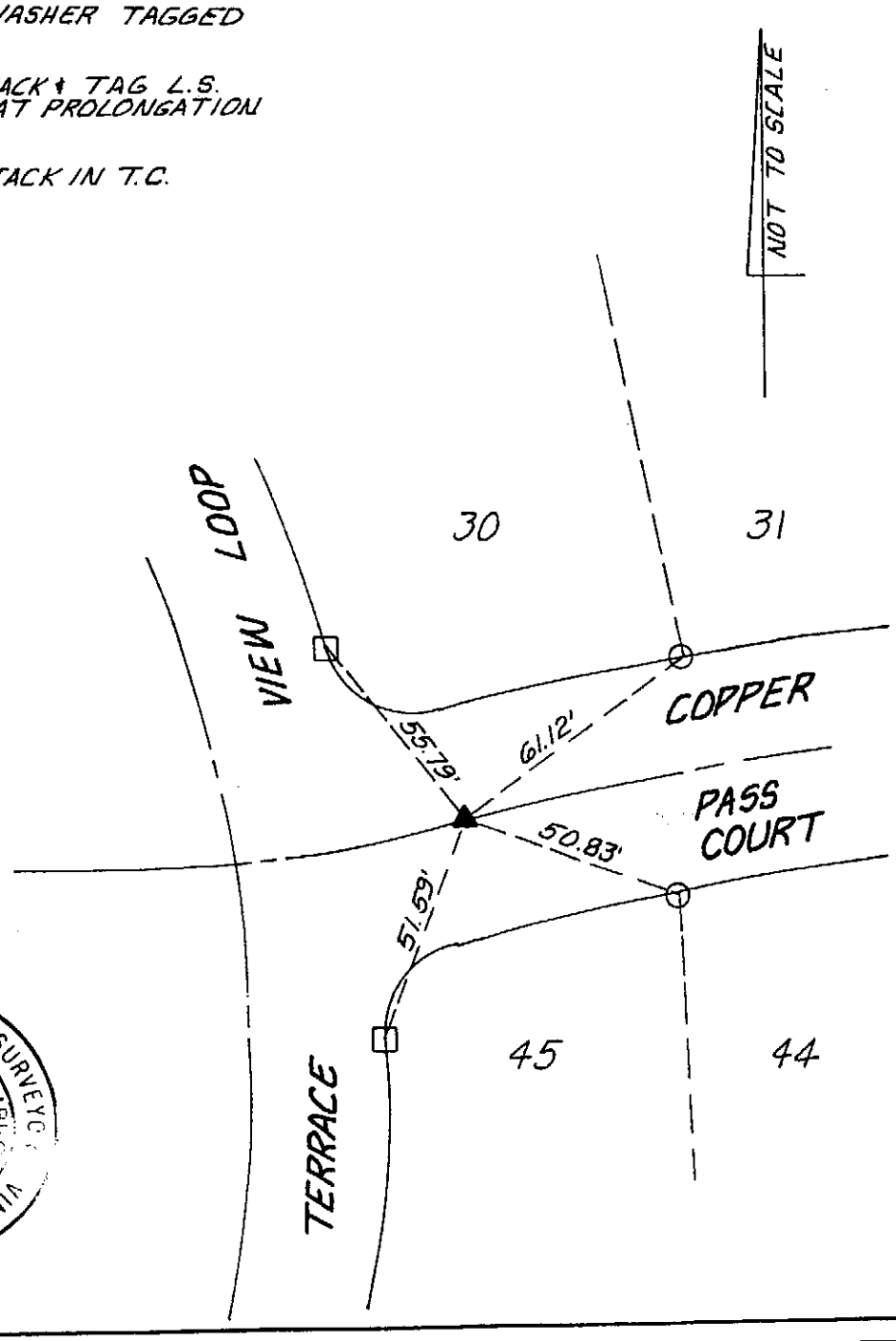

LICENSED LAND SURVEYOR
GEORGE D. SHAMBLIN
EXPIRES 6-30-1992
3419
STATE OF CALIFORNIA

city of rancho cucamonga — STREET TIE	TRACT 12944 MB 192/96-102
Hall & Foreman, Inc. 3170 REDHILL AVENUE COSTA MESA, CA 92626-3428 CIVIL ENGINEERING • LAND PLANNING • LAND SURVEYING	TERRACE VIEW LOOP AND COPPER PASS COURT
ENGR. / L.S. [signature]	FIELD REVIEW _____ DATE _____
R.C.E. / L.S. No. 3419 DATE 10/21/91	TIE BOOK 17 PAGE 169

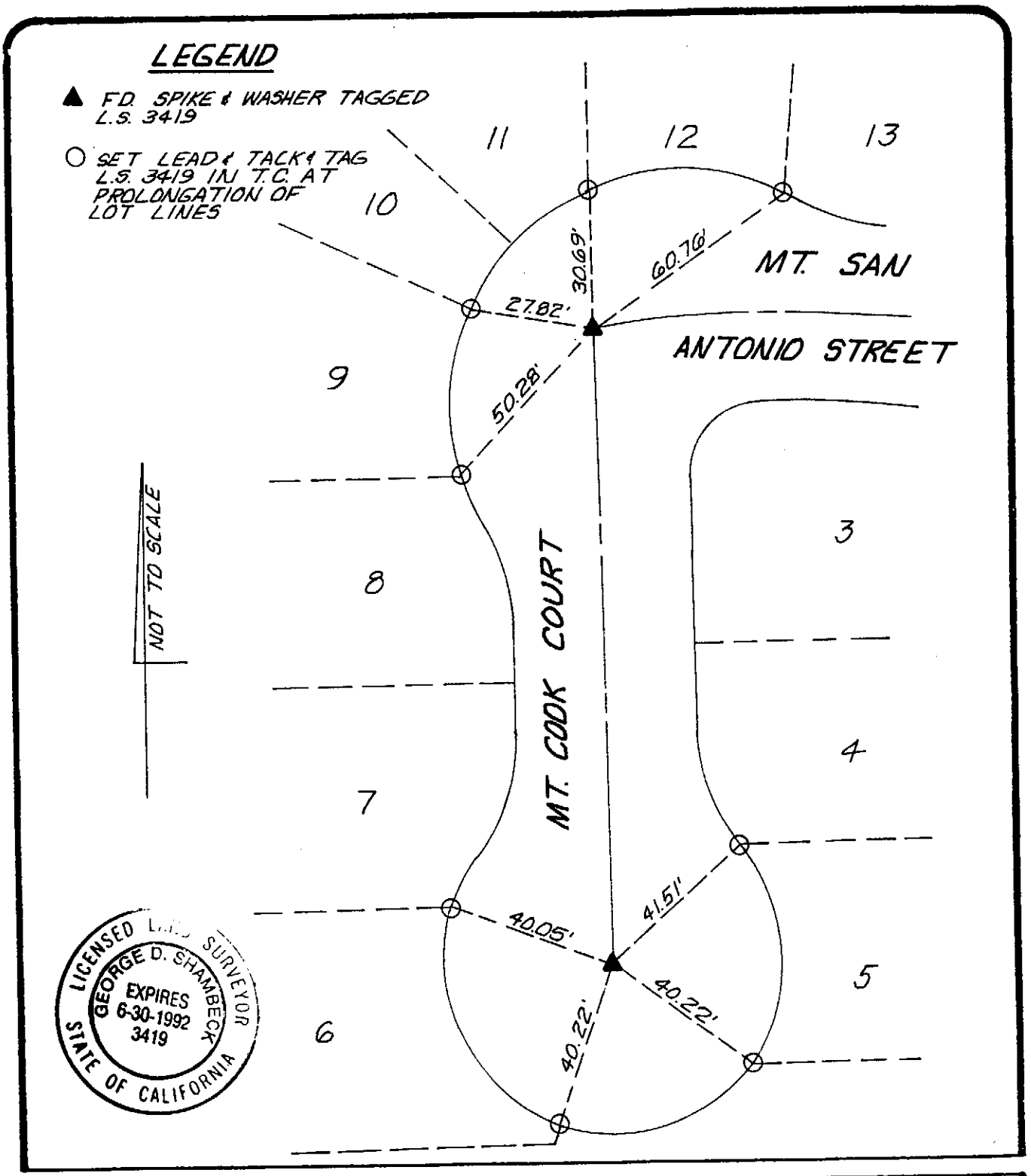

city of rancho cucamonga — STREET TIE	TRACT 12944 MB 192/96-102
Hall & Foreman, Inc. 3170 REDHILL AVENUE COSTA MESA, CA 92626-3426 CIVIL ENGINEERING • LAND PLANNING • LAND SURVEYING	MT. SAN ANTONIO STREET AND MT. COOK COURT
ENGR. / L.S.	FIELD REVIEW _____ DATE _____
R.C.E. / L.S. No. 3419 DATE 10/21/91	TIE BOOK 17 PAGE 170

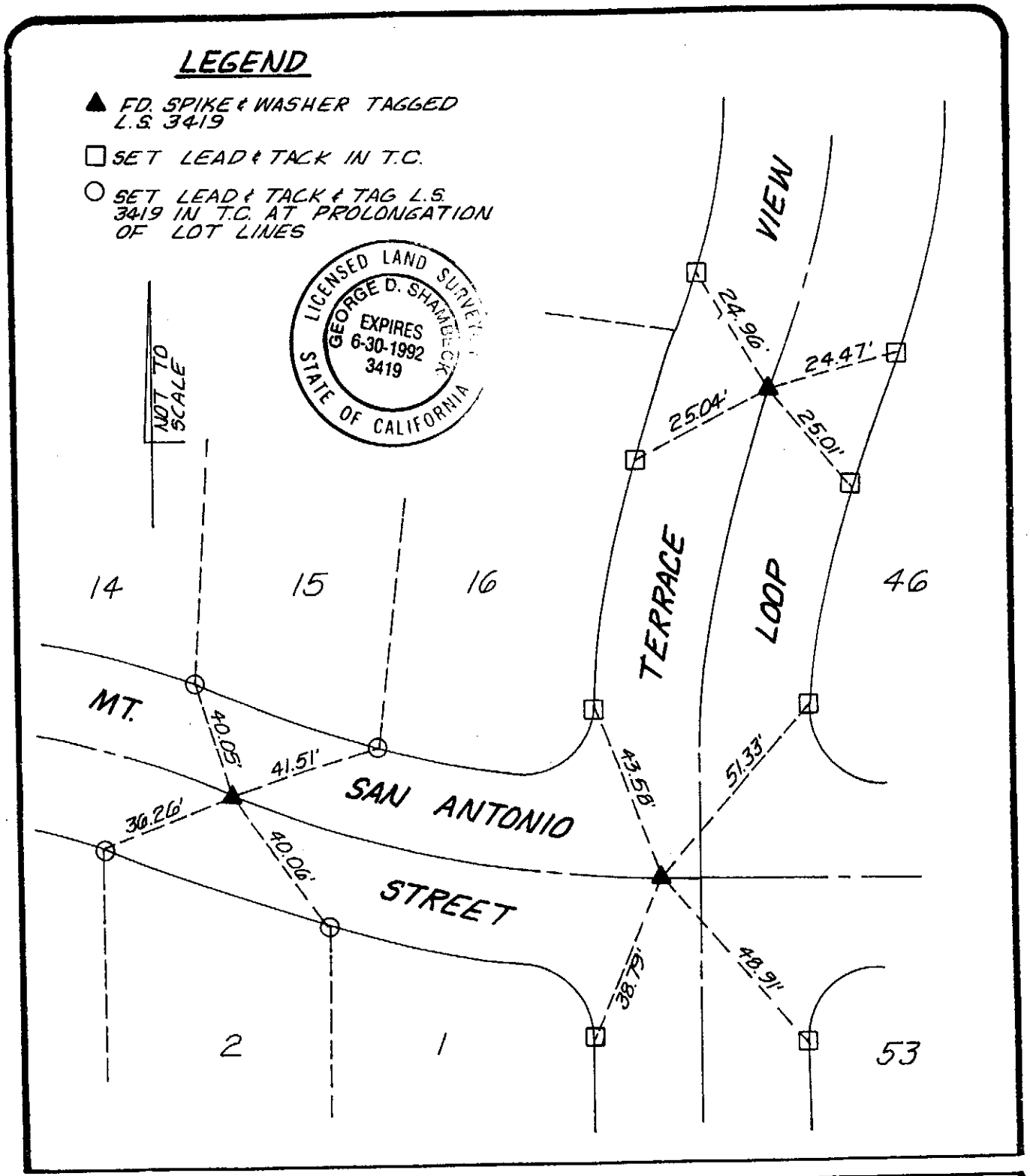

city of rancho cucamonga — STREET TIE	TRACT 12944 MB 192/96-102
Hall & Foreman, Inc. 3170 REDHILL AVENUE COSTA MESA, CA 92626-3428 CIVIL ENGINEERING • LAND PLANNING • LAND SURVEYING	TERRACE VIEW LOOP AND MT. SAN ANTONIO STREET
ENGR. / L.S.	FIELD REVIEW _____ DATE _____
R.C.E. / L.S. No. 3419 DATE 10/21/91	TIE BOOK 17 PAGE 171

LEGEND

● FD. NOTHING POINT LANDS ON MH TOP

□ SET LEAD & TACK IN T.C.

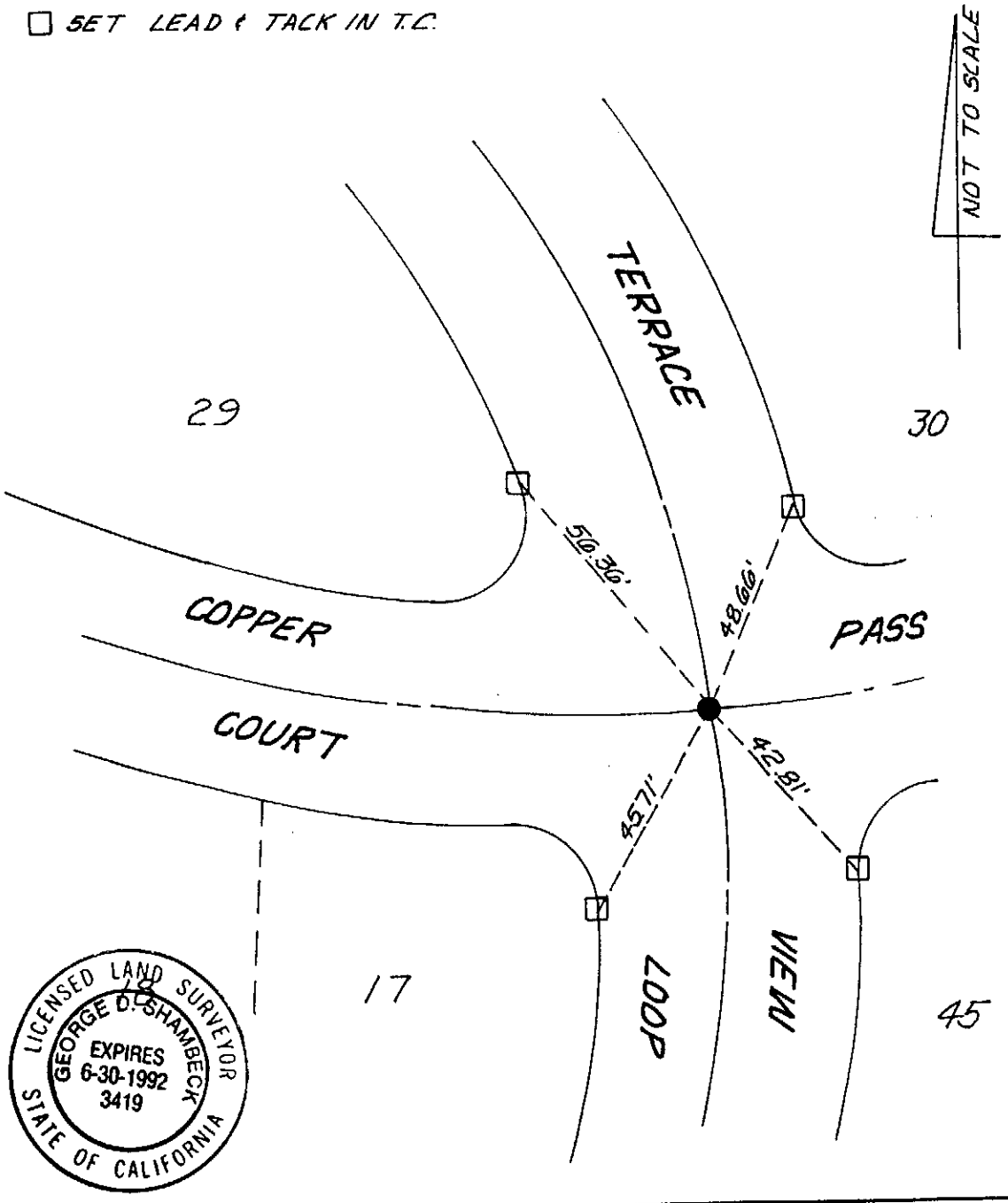

city of rancho cucamonga — STREET TIE	TRACT 12944 MB/192 96-102
Hall & Foreman, Inc. 3170 REDHILL AVENUE COSTA MESA, CA 92626-3426 CIVIL ENGINEERING • LAND PLANNING • LAND SURVEYING	COPPER PASS COURT AND TERRACE VIEW LOOP
ENGR./L.S. [signature]	FIELD REVIEW _____ DATE _____
R.C.E./L.S. No. 3419 DATE 10/21/91	TIE BOOK 17 PAGE 172