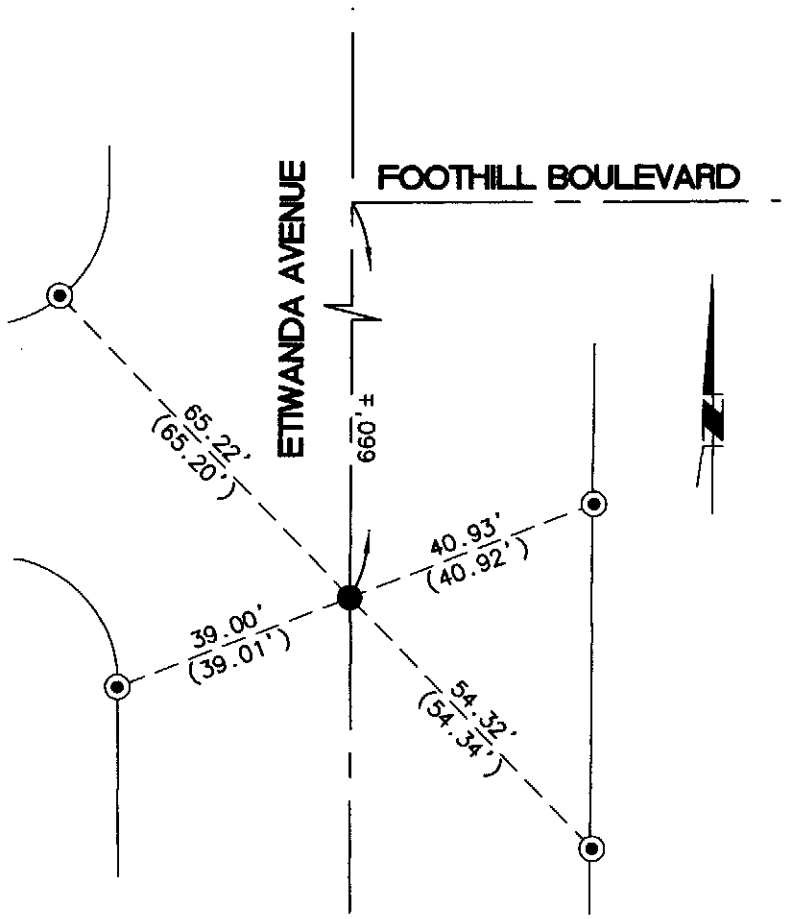

● FOUND LEAD & LS 5669 TAG FLUSH, IN LIEU OF 1" I.P. TAGGED LS 5669, PER CITY TIE SHEET 19/3
SET PK NAIL & LS 7754 WASHER FLUSH OVER MONUMENT AFTER PAVING

⊙ FOUND LEAD & TACK IN TOP OF CURB

( ) RECORD INFORMATION PER CITY TIE SHEET 19/3

LICENSED LAND SURVEYOR
STEVEN R. DAWSON
No. 7754
Exp. 12-31-11
STATE OF CALIFORNIA

city of rancho cucamonga — STREET TIE	Capital
BASELINE SURVEYING, INC. LAND SURVEYING 7740 HYSSOP DRIVE * RANCHO CUCAMONGA, CA 91739 PHONE: 909-646-3560 FAX: 909-989-1627	ETIWANDA AVENUE 660'± SOUTH OF FOOTHILL BOULEVARD
L.S.	FIELD REVIEW DATE 2-8-10
L.S. No. 7754 DATE 1/4/10	TIE BOOK 29 PAGE 1

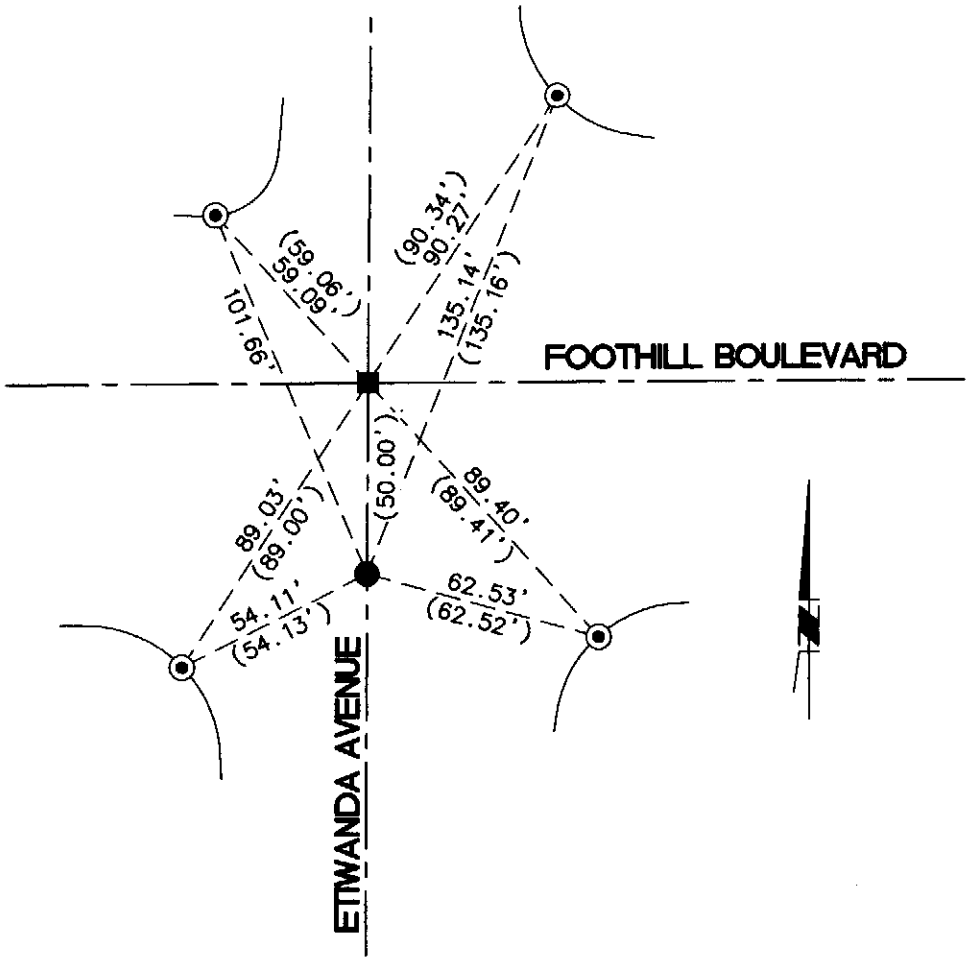

● FOUND 1" I.P. TAGGED LS 5669 FLUSH, PER CITY TIE SHEET 19/1
MONUMENT NOT COVERED AFTER PAVING

■ FOUND 1" I.P. NO TAG, PER CITY TIE SHEET 19/1
SET PK NAIL & LS 7754 WASHER FLUSH OVER MONUMENT AFTER PAVING

◉ FOUND LEAD & TACK IN TOP OF CURB

( ) RECORD INFORMATION PER CITY TIE SHEET 19/1

LICENSED LAND SURVEYOR
STEVEN R. DAWSON
No. 7754
Exp. 12-31-11
STATE OF CALIFORNIA

city of rancho cucamonga — STREET TIE	Capital
BASELINE SURVEYING, INC. LAND SURVEYING 7740 HYSSOP DRIVE * RANCHO CUCAMONGA, CA 91739 PHONE: 909-646-3560 FAX: 909-989-1627	ETIWANDA AVENUE & FOOTHILL BOULEVARD
L.S.	FIELD REVIEW DATE 2-8-10
L.S. No. 7754 DATE 1/4/10	TIE BOOK 29 PAGE 2

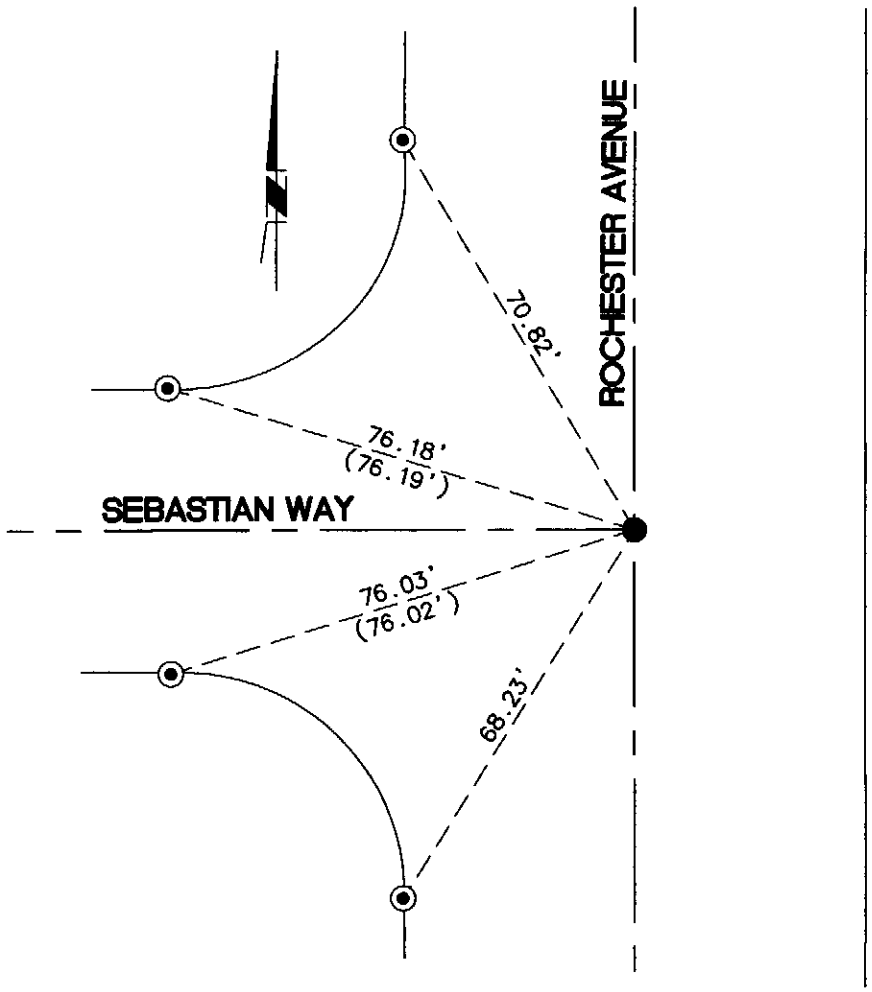

● FOUND SPIKE & RCE 22877 WASHER PER CITY TIE SHEET 20/95
SET PK NAIL & LS 7754 WASHER FLUSH OVER MONUMENT AFTER PAVING

◉ FOUND LEAD & TACK IN TOP OF CURB

( ) RECORD INFORMATION PER CITY TIE SHEET 20/95

LICENSED LAND SURVEYOR
STEVEN R. DAWSON
No. 7754
Exp. 12-31-11
STATE OF CALIFORNIA

city of rancho cucamonga — STREET TIE	Capital
BASELINE SURVEYING, INC. LAND SURVEYING 7740 HYSSOP DRIVE * RANCHO CUCAMONGA, CA 91739 PHONE: 909-646-3560 FAX: 909-989-1627	ROCHESTER AVENUE & SEBASTIAN WAY
L.S.	FIELD REVIEW DATE 2-8-10
L.S. No. 7754 DATE 1/4/10	TIE BOOK 29 PAGE 3

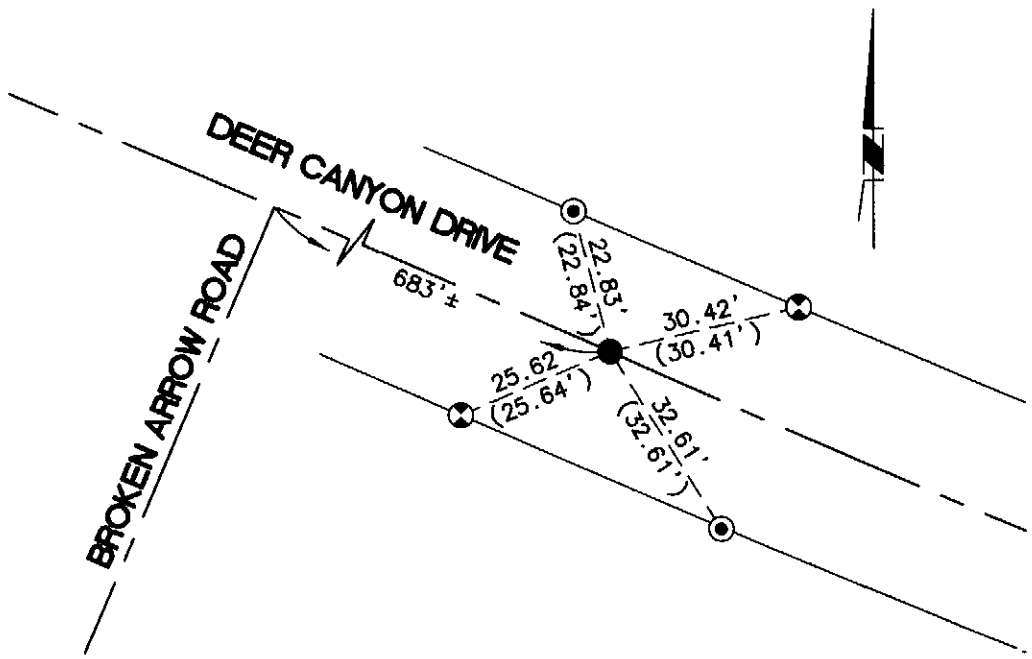

● FOUND 1" I.P. TAGGED RCE 14814 FLUSH, PER TRACT MAP 12650-3, M.B. 201/77-80

⊗ FOUND NAIL & RCE 14814 TAG IN TOP OF CURB

⊙ FOUND LEAD AND TACK IN TOP OF CURB

( ) RECORD INFORMATION PER CITY TIE SHEET 15/41

LICENSED LAND SURVEYOR
STEVEN R. DAWSON
No. 7754
Exp. 12-31-11
STATE OF CALIFORNIA

city of rancho cucamonga — STREET TIE	Capital
BASELINE SURVEYING, INC. LAND SURVEYING 7740 HYSSOP DRIVE * RANCHO CUCAMONGA, CA 91739 PHONE: 909-646-3560 FAX: 909-989-1627	DEER CANYON DRIVE (EC) 683'± SOUTHEAST OF BROKEN ARROW ROAD
L.S.	FIELD REVIEW C Dawson DATE 2/4/10
L.S. No. 7754 DATE 1/5/10	TIE BOOK 29 PAGE 4

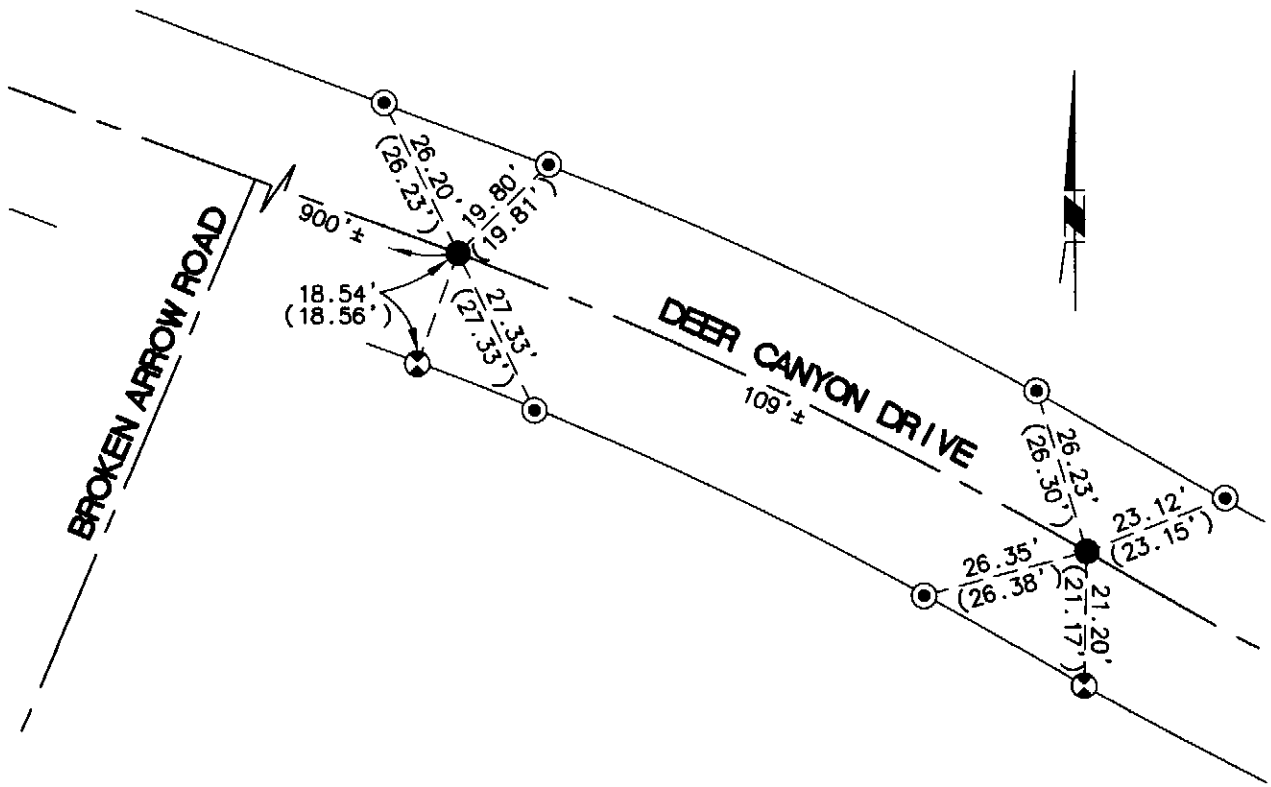

● FOUND 1" I.P. TAGGED RCE 14814 FLUSH, PER TRACT MAP 12650-3, M.B. 201/77-80

FOUND NAIL & RCE 14814 TAG IN TOP OF CURB

FOUND LEAD AND TACK IN TOP OF CURB

( ) RECORD INFORMATION PER CITY TIE SHEET 15/42

LICENSED LAND SURVEYOR
STEVEN R. DAWSON
No. 7754
Exp. 12-31-11
STATE OF CALIFORNIA

city of rancho cucamonga — STREET TIE	Capital
BASELINE SURVEYING, INC. LAND SURVEYING 7740 HYSSOP DRIVE * RANCHO CUCAMONGA, CA 91739 PHONE: 909-646-3560 FAX: 909-989-1627	DEER CANYON DRIVE (PRC'S) 900'± SOUTHEAST OF BROKEN ARROW ROAD
L.S.	FIELD REVIEW C. Dawson DATE 2/4/10
L.S. No. 7754 DATE 1/5/10	TIE BOOK 29 PAGE 5

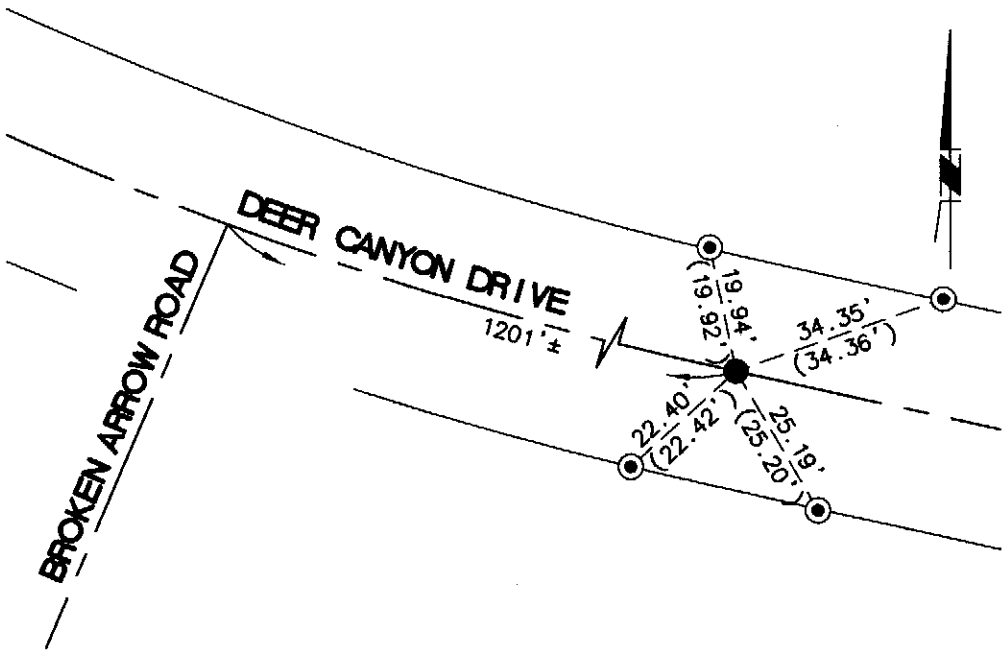

● FOUND 1" I.P. TAGGED RCE 14814 FLUSH, PER TRACT MAP 12650-3, M.B. 201/77-80

◉ FOUND LEAD AND TACK IN TOP OF CURB

( ) RECORD INFORMATION PER CITY TIE SHEET 15/42

LICENSED LAND SURVEYOR
STEVEN R. DAWSON
No. 7754
Exp. 12-31-11
STATE OF CALIFORNIA

city of rancho cucamonga — STREET TIE	Capital
BASELINE SURVEYING, INC. LAND SURVEYING 7740 HYSSOP DRIVE * RANCHO CUCAMONGA, CA 91739 PHONE: 909-646-3560 FAX: 909-989-1627	DEER CANYON DRIVE (BC) 1201'± SOUTHEAST OF BROKEN ARROW ROAD
L.S.	FIELD REVIEW C Dawson DATE 2/4/10
L.S. No. 7754 DATE 1/5/10	TIE BOOK 29 PAGE 6

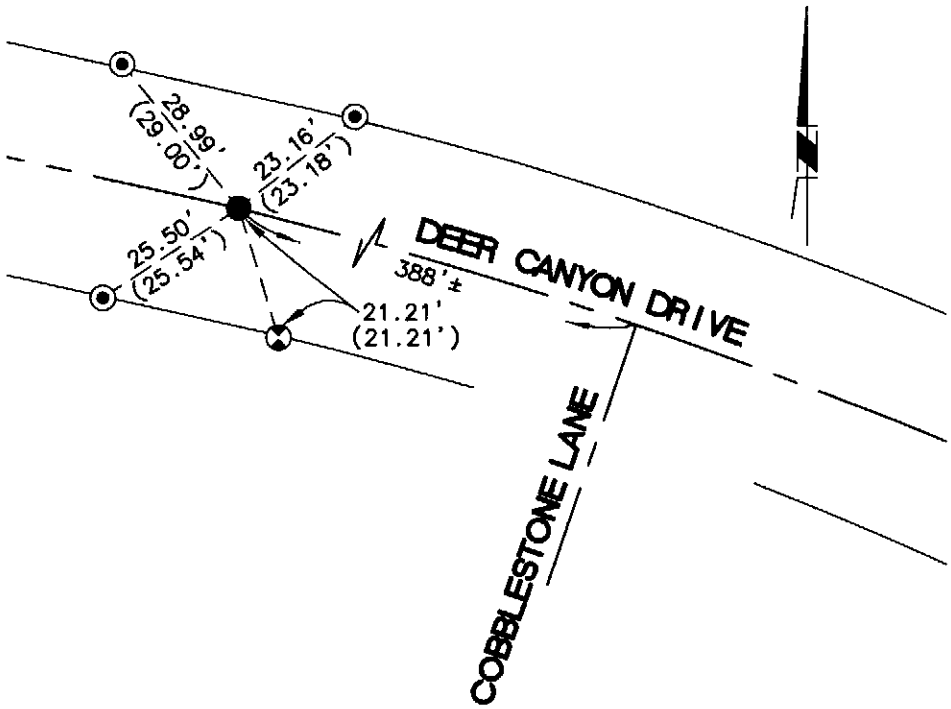

● FOUND 1" I.P. TAGGED RCE 14814 FLUSH, PER TRACT MAP 12650-3, M.B. 201/77-80

⊗ FOUND NAIL & RCE 14814 TAG IN TOP OF CURB

⊙ FOUND LEAD AND TACK IN TOP OF CURB

( ) RECORD INFORMATION PER CITY TIE SHEET 15/43

LICENSED LAND SURVEYOR
STEVEN R. DAWSON
No. 7754
Exp. 12-31-11
STATE OF CALIFORNIA

city of rancho cucamonga — STREET TIE	Capital
BASELINE SURVEYING, INC. LAND SURVEYING 7740 HYSSOP DRIVE * RANCHO CUCAMONGA, CA 91739 PHONE: 909-646-3560 FAX: 909-989-1627	DEER CANYON DRIVE (EC) 388'± NORTHWEST OF COBBLESTONE LANE
L.S.	FIELD REVIEW C Dawson DATE 2/4/10
L.S. No. 7754 DATE 1/5/10	TIE BOOK 29 PAGE 7

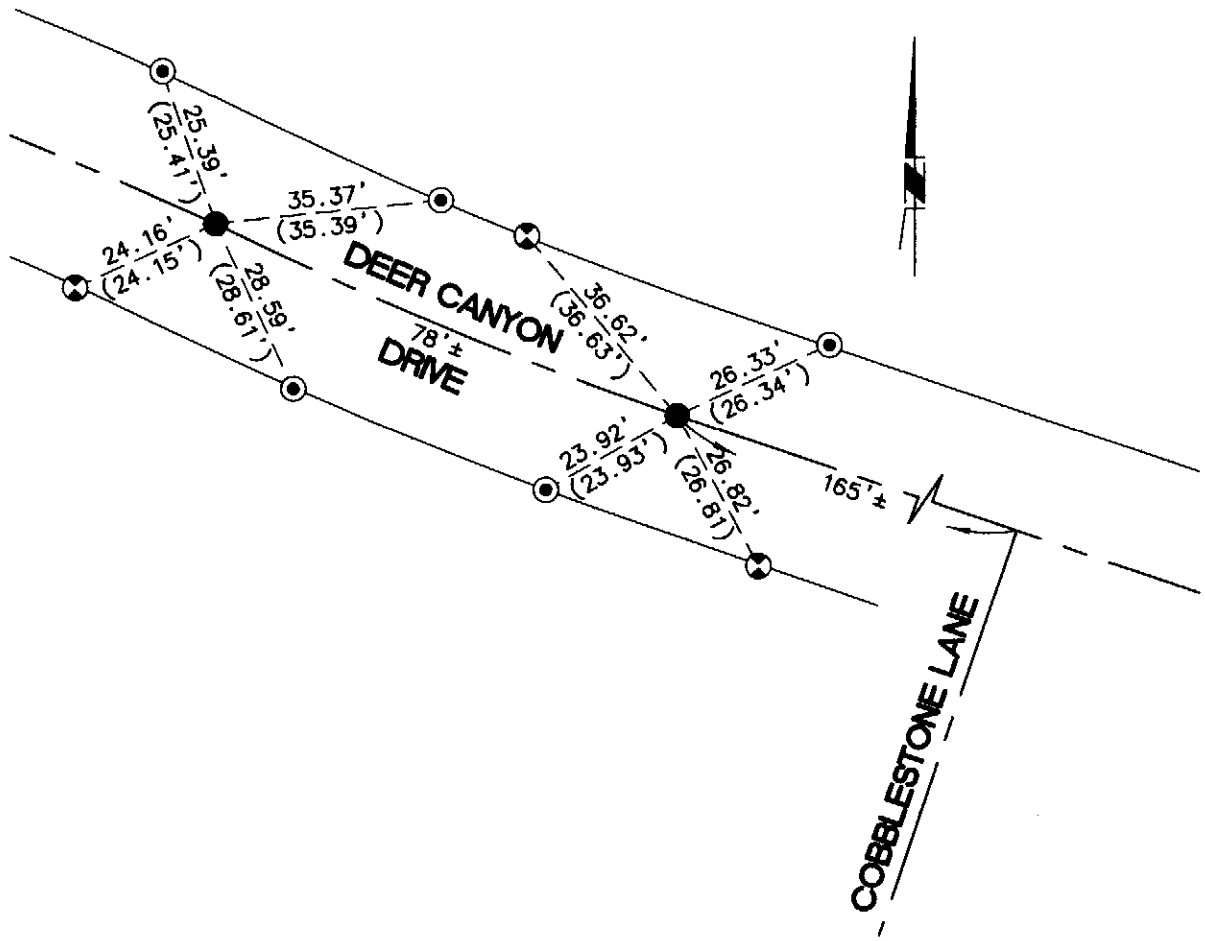

● FOUND 1" I.P. TAGGED RCE 14814 FLUSH, PER TRACT MAP 12650-3, M.B. 201/77-80

⊗ FOUND NAIL & RCE 14814 TAG IN TOP OF CURB

◉ FOUND LEAD AND TACK IN TOP OF CURB

( ) RECORD INFORMATION PER CITY TIE SHEET 15/43

LICENSED LAND SURVEYOR
STEVEN R. DAWSON
No. 7754
Exp. 12-31-11
STATE OF CALIFORNIA

city of rancho cucamonga — STREET TIE	Capital
BASELINE SURVEYING, INC. LAND SURVEYING 7740 HYSSOP DRIVE * RANCHO CUCAMONGA, CA 91739 PHONE: 909-646-3560 FAX: 909-989-1627	DEER CANYON DRIVE (BC & EC) 165'± NORTHWEST OF COBBLESTONE LANE
L.S.	FIELD REVIEW C Dawson DATE 2/4/10
L.S. No. 7754 DATE 1/5/10	TIE BOOK 29 PAGE 8

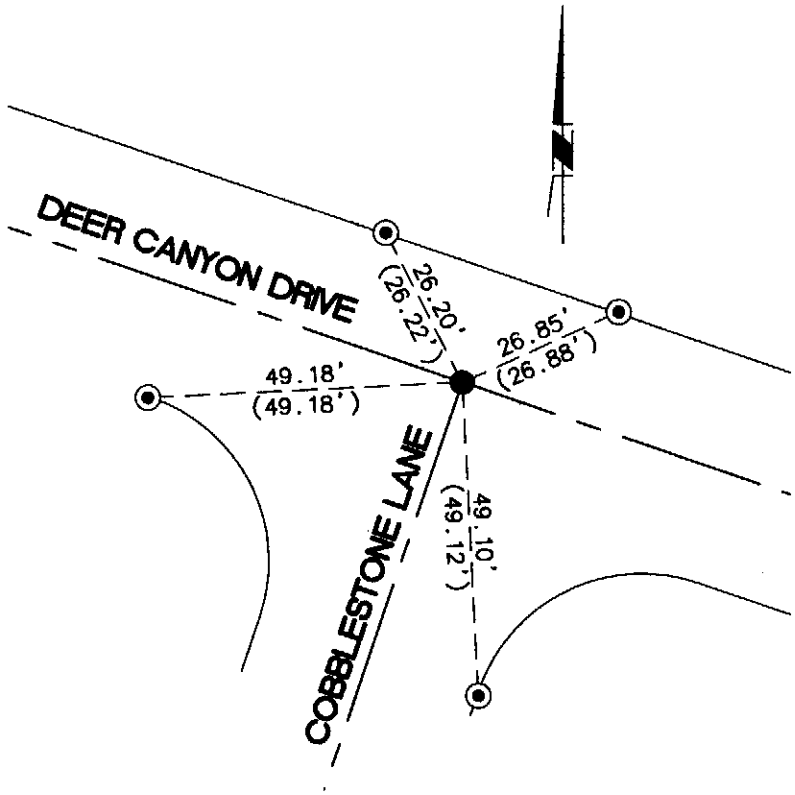

● FOUND 1" I.P. TAGGED RCE 14814 FLUSH, PER TRACT MAP 12650-3, M.B. 201/77-80

⊙ FOUND LEAD AND TACK IN TOP OF CURB

( ) RECORD INFORMATION PER CITY TIE SHEET 15/43

LICENSED LAND SURVEYOR
STEVEN R. DAWSON
No. 7754
Exp. 12-31-11
STATE OF CALIFORNIA

city of rancho cucamonga — STREET TIE	Capital
BASELINE SURVEYING, INC. LAND SURVEYING 7740 HYSSOP DRIVE * RANCHO CUCAMONGA, CA 91739 PHONE: 909-646-3560 FAX: 909-989-1627	DEER CANYON DRIVE & COBBLESTONE LANE
L.S.	FIELD REVIEW C. Dawson DATE 2/4/10
L.S. No. 7754 DATE 1/5/10	TIE BOOK 29 PAGE 9

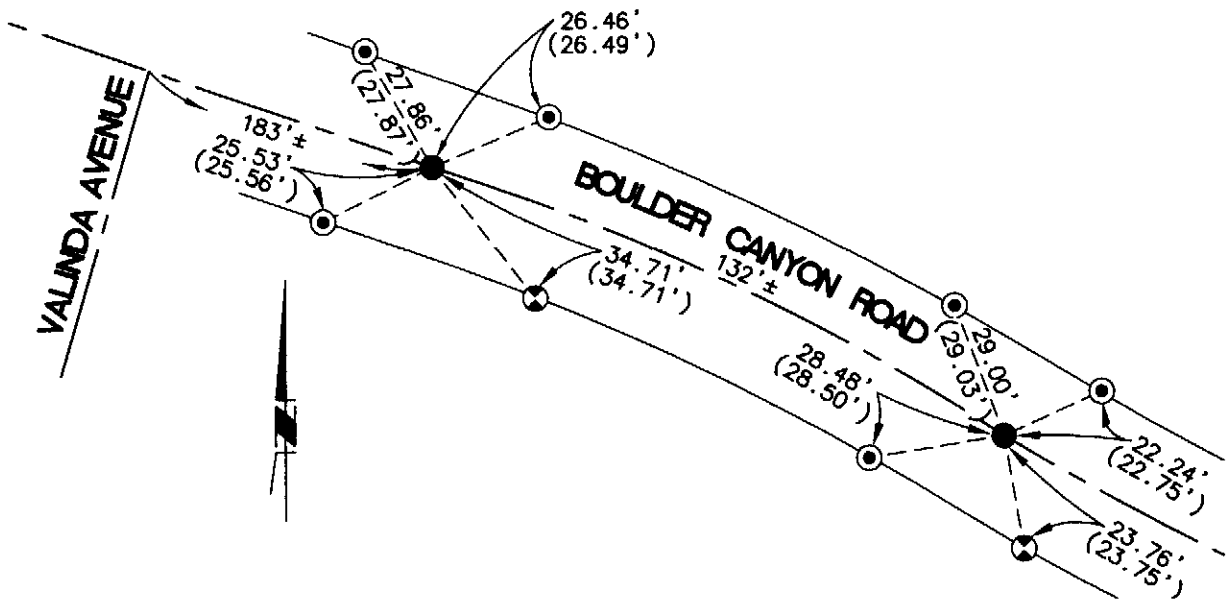

● FOUND 1" I.P. TAGGED RCE 14814 FLUSH, PER TRACT MAP 12650-3, M.B. 201/77-80

⊗ FOUND NAIL & RCE 14814 TAG IN TOP OF CURB

⊙ FOUND LEAD AND TACK IN TOP OF CURB

( ) RECORD INFORMATION PER CITY TIE SHEET 15/45

LICENSED LAND SURVEYOR
STEVEN R. DAWSON
No. 7754
Exp. 12-31-11
STATE OF CALIFORNIA

city of rancho cucamonga — STREET TIE	Capital
BASELINE SURVEYING, INC. LAND SURVEYING 7740 HYSSOP DRIVE * RANCHO CUCAMONGA, CA 91739 PHONE: 909-646-3560 FAX: 909-989-1627	BOULDER CANYON ROAD (PRC & EC) 183'± SOUTHEAST OF VALINDA AVENUE
L.S.	FIELD REVIEW C Dawson DATE 2/4/10
L.S. No. 7754 DATE 1/5/10	TIE BOOK 29 PAGE 10

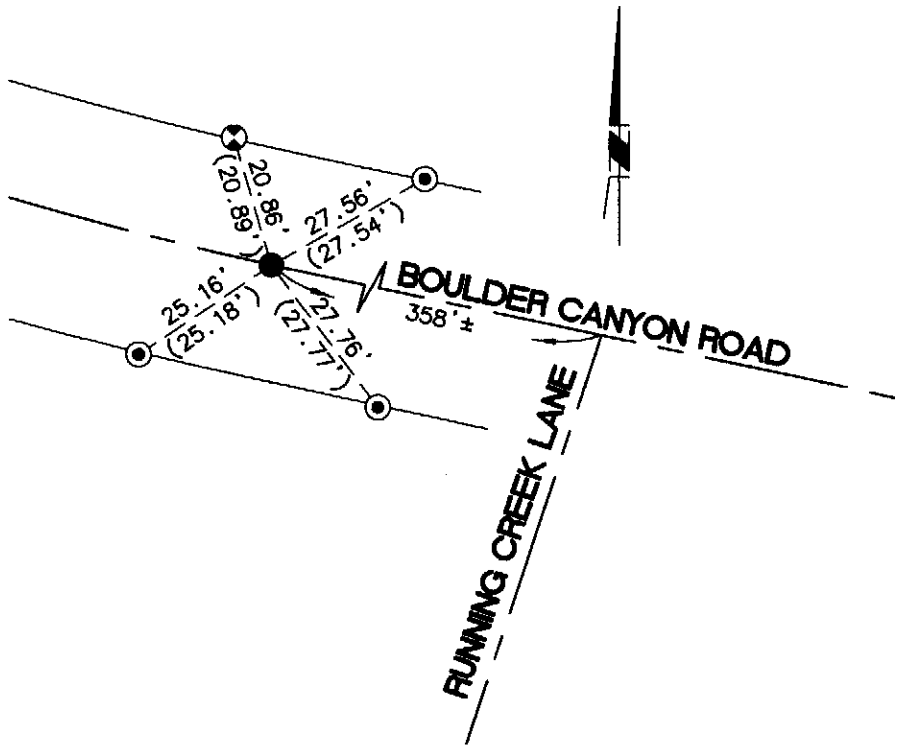

● FOUND 1" I.P. TAGGED RCE 14814 FLUSH, PER TRACT MAP 12650-3, M.B. 201/77-80

⊗ FOUND NAIL & RCE 14814 TAG IN TOP OF CURB

⊙ FOUND LEAD AND TACK IN TOP OF CURB

( ) RECORD INFORMATION PER CITY TIE SHEET 15/45

LICENSED LAND SURVEYOR
STEVEN R. DAWSON
No. 7754
Exp. 12-31-11
STATE OF CALIFORNIA

city of rancho cucamonga — STREET TIE	Capital
BASELINE SURVEYING, INC. LAND SURVEYING 7740 HYSSOP DRIVE * RANCHO CUCAMONGA, CA 91739 PHONE: 909-646-3560 FAX: 909-989-1627	BOULDER CANYON ROAD (BC) 358'± NORTHWEST OF RUNNING CREEK LANE
L.S.	FIELD REVIEW C. Dawson DATE 2/4/10
L.S. No. 7754 DATE 1/5/10	TIE BOOK 29 PAGE 11

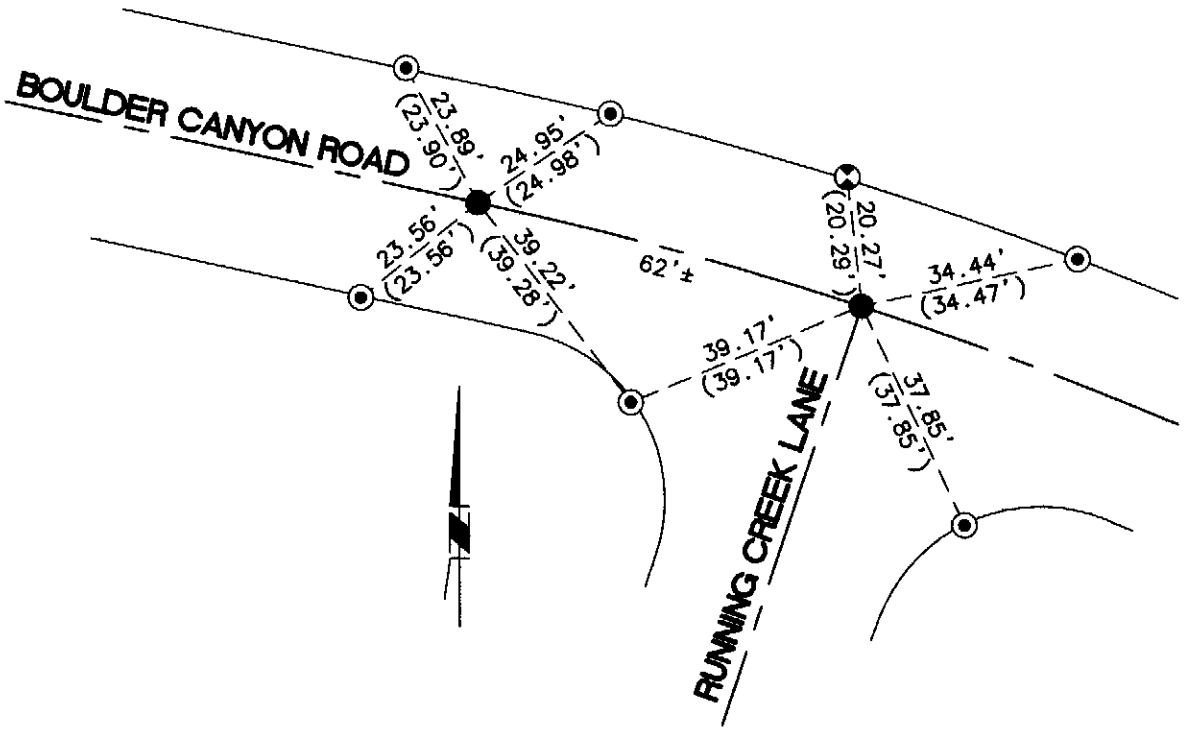

● FOUND 1" I.P. TAGGED RCE 14814 FLUSH, PER TRACT MAP 12650-3, M.B. 201/77-80

FOUND NAIL & RCE 14814 TAG IN TOP OF CURB

FOUND LEAD AND TACK IN TOP OF CURB

( ) RECORD INFORMATION PER CITY TIE SHEET 15/44

LICENSED LAND SURVEYOR
STEVEN R. DAWSON
No. 7754
Exp. 12-31-11
STATE OF CALIFORNIA

city of rancho cucamonga — STREET TIE	Capital
BASELINE SURVEYING, INC. LAND SURVEYING 7740 HYSSOP DRIVE * RANCHO CUCAMONGA, CA 91739 PHONE: 909-646-3560 FAX: 909-989-1627	RUNNING CREEK LANE & BOULDER CANYON ROAD
L.S.	FIELD REVIEW C Dawson DATE 2/4/10
L.S. No. 7754 DATE 1/5/10	TIE BOOK 29 PAGE 12

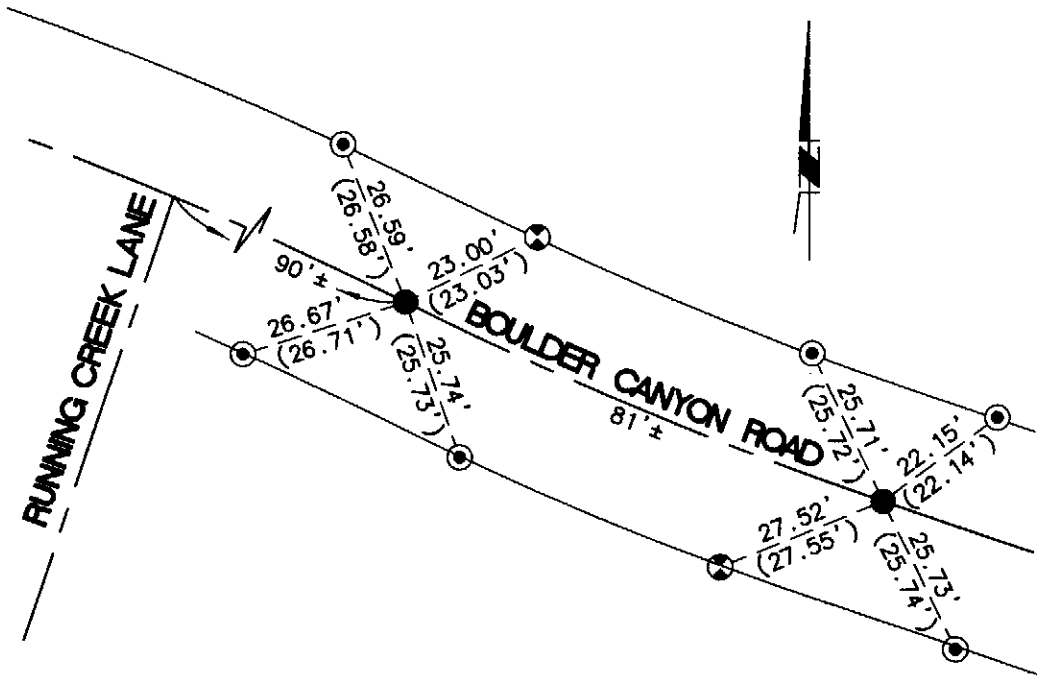

● FOUND 1" I.P. TAGGED RCE 14814 FLUSH, PER TRACT MAP 12650-3, M.B. 201/77-80

⊗ FOUND NAIL & RCE 14814 TAG IN TOP OF CURB

⊙ FOUND LEAD AND TACK IN TOP OF CURB

( ) RECORD INFORMATION PER CITY TIE SHEET 15/44

LICENSED LAND SURVEYOR
STEVEN R. DAWSON
No. 7754
Exp. 12-31-11
STATE OF CALIFORNIA

city of rancho cucamonga — STREET TIE	Capital
BASELINE SURVEYING, INC. LAND SURVEYING 7740 HYSSOP DRIVE * RANCHO CUCAMONGA, CA 91739 PHONE: 909-646-3560 FAX: 909-989-1627	BOULDER CANYON ROAD (BC & PRC) 90'± SOUTHEAST OF RUNNING CREEK LANE
L.S.	FIELD REVIEW C Dawson DATE 3/4/10
L.S. No. 7754 DATE 1/5/10	TIE BOOK 29 PAGE 13

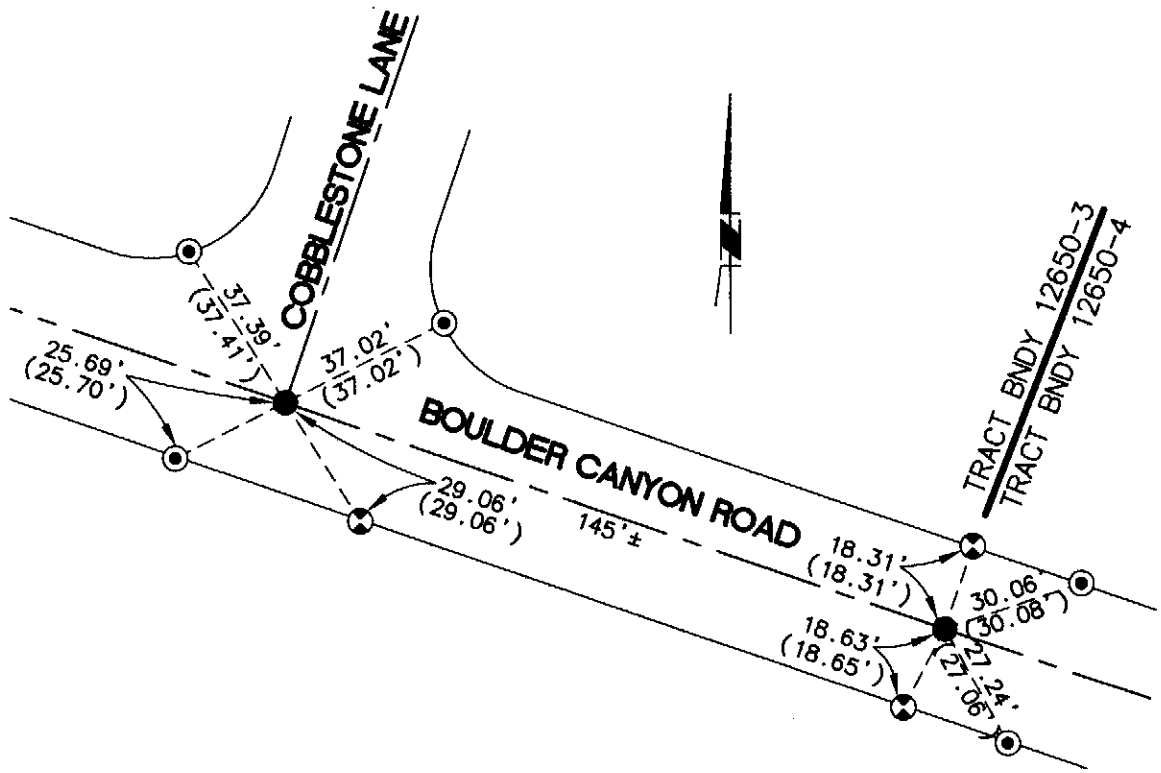

● FOUND 1" I.P. TAGGED RCE 14814 FLUSH, PER TRACT MAP 12650-3, M.B. 201/77-80

⊗ FOUND NAIL & RCE 14814 TAG IN TOP OF CURB

⊙ FOUND LEAD AND TACK IN TOP OF CURB

( ) RECORD INFORMATION PER CITY TIE SHEET 15/44

LICENSED LAND SURVEYOR
STEVEN R. DAWSON
No. 7754
Exp. 12-31-11
STATE OF CALIFORNIA

city of rancho cucamonga — STREET TIE	Capital
BASELINE SURVEYING, INC. LAND SURVEYING 7740 HYSSOP DRIVE * RANCHO CUCAMONGA, CA 91739 PHONE: 909-646-3560 FAX: 909-989-1627	BOULDER CANYON ROAD & COBBLESTONE LANE
L.S.	FIELD REVIEW C Dawson DATE 2/4/10
L.S. No. 7754 DATE 1/5/10	TIE BOOK 29 PAGE 14

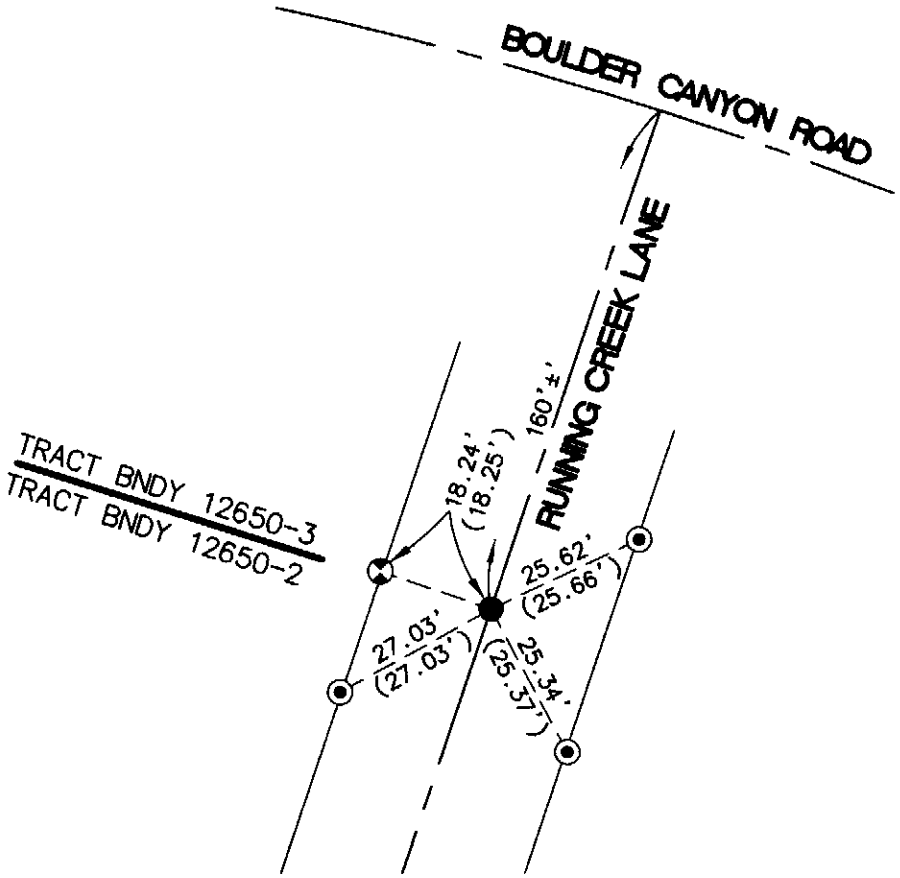

● FOUND 1" I.P. TAGGED RCE 14814 FLUSH, PER TRACT MAP 12650-2, M.B. 196/77-80

⊗ FOUND NAIL & RCE 14814 TAG IN TOP OF CURB

◉ FOUND LEAD AND TACK IN TOP OF CURB

( ) RECORD INFORMATION PER CITY TIE SHEET 11/147

LICENSED LAND SURVEYOR
STEVEN R. DAWSON
No. 7754
Exp. 12-31-11
STATE OF CALIFORNIA

city of rancho cucamonga — STREET TIE	Capital
BASELINE SURVEYING, INC. LAND SURVEYING 7740 HYSSOP DRIVE * RANCHO CUCAMONGA, CA 91739 PHONE: 909-646-3560 FAX: 909-989-1627	RUNNING CREEK LANE 160'± SOUTH OF BOULDER CANYON ROAD
L.S.	FIELD REVIEW C Dawson DATE 2/4/10
L.S. No. 7754 DATE 1/5/10	TIE BOOK 29 PAGE 15

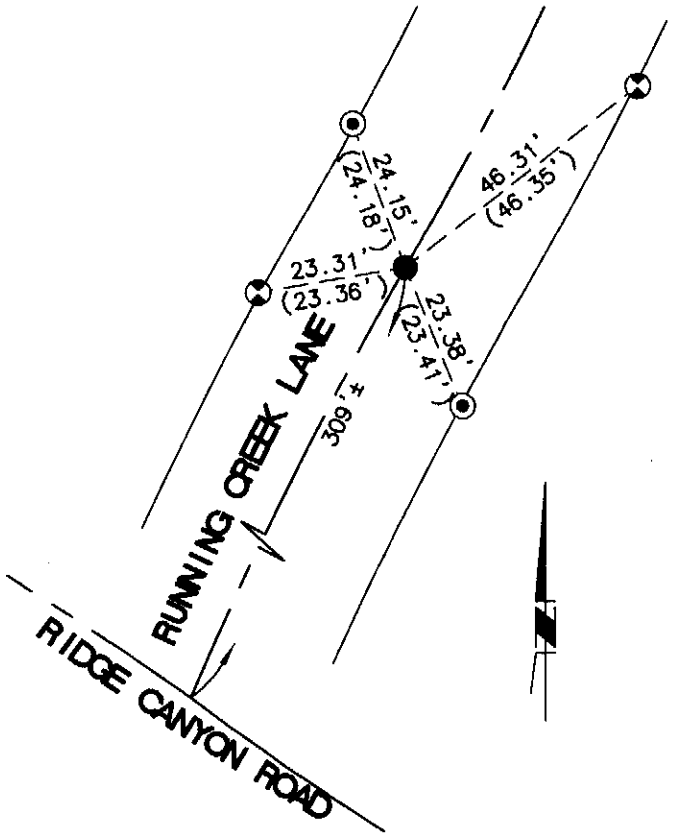

● FOUND 1" I.P. TAGGED RCE 14814 FLUSH, PER TRACT MAP 12650-2, M.B. 196/77-80

⊗ FOUND NAIL & RCE 14814 TAG IN TOP OF CURB

⊙ FOUND LEAD AND TACK IN TOP OF CURB

( ) RECORD INFORMATION PER CITY TIE SHEET 11/143

LICENSED LAND SURVEYOR
STEVEN R. DAWSON
No. 7754
Exp. 12-31-11
STATE OF CALIFORNIA

city of rancho cucamonga — STREET TIE	Capital
BASELINE SURVEYING, INC. LAND SURVEYING 7740 HYSSOP DRIVE * RANCHO CUCAMONGA, CA 91739 PHONE: 909-646-3560 FAX: 909-989-1627	RUNNING CREEK LANE (BC) 309'± NORTH OF RIDGE CANYON ROAD
L.S.	FIELD REVIEW C Dawson DATE 2/4/10
L.S. No. 7754 DATE 1/5/10	TIE BOOK 29 PAGE 16

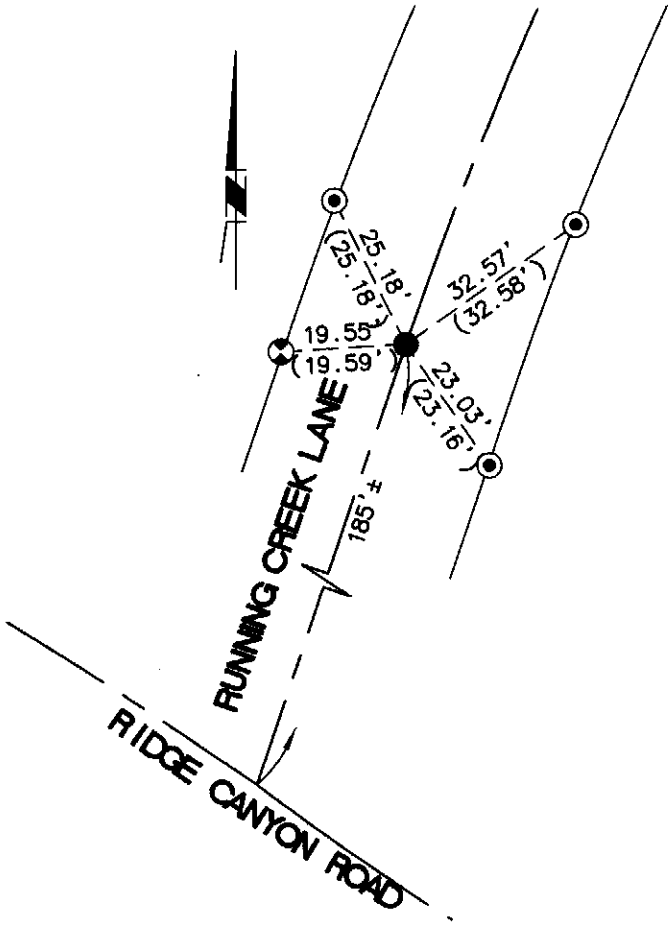

● FOUND 1" I.P. TAGGED RCE 14814 FLUSH, PER TRACT MAP 12650-2, M.B. 196/77-80

⊗ FOUND NAIL & RCE 14814 TAG IN TOP OF CURB

⊙ FOUND LEAD AND TACK IN TOP OF CURB

( ) RECORD INFORMATION PER CITY TIE SHEET 11/143

LICENSED LAND SURVEYOR
STEVEN R. DAWSON
No. 7754
Exp. 12-31-11
STATE OF CALIFORNIA

city of rancho cucamonga — STREET TIE	capital
BASELINE SURVEYING, INC. LAND SURVEYING 7740 HYSSOP DRIVE * RANCHO CUCAMONGA, CA 91739 PHONE: 909-646-3560 FAX: 909-989-1627	RUNNING CREEK LANE (EC) 185'± NORTH OF BOULDER CANYON ROAD
L.S.	FIELD REVIEW C Dawson DATE 2/4/10
L.S. No. 7754 DATE 1/5/10	TIE BOOK 29 PAGE 17

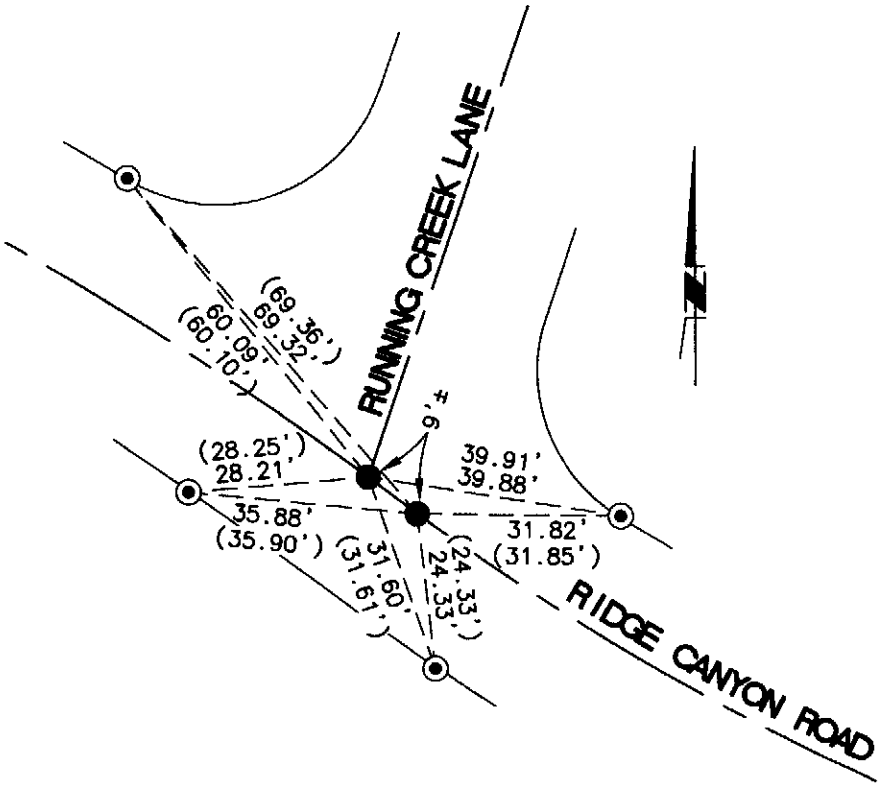

● FOUND 1" I.P. TAGGED RCE 14814 FLUSH, PER TRACT MAP 12650-2, M.B. 196/77-80

⊙ FOUND LEAD AND TACK IN TOP OF CURB

( ) RECORD INFORMATION PER CITY TIE SHEET 11/139

LICENSED LAND SURVEYOR
STEVEN R. DAWSON
No. 7754
Exp. 12-31-11
STATE OF CALIFORNIA

city of rancho cucamonga — STREET TIE	Capital
BASELINE SURVEYING, INC. LAND SURVEYING 7740 HYSSOP DRIVE * RANCHO CUCAMONGA, CA 91739 PHONE: 909-646-3560 FAX: 909-989-1627	RUNNING CREEK LANE & RIDGE CANYON ROAD
L.S.	FIELD REVIEW C Dawson DATE 2/4/10
L.S. No. 7754 DATE 1/5/10	TIE BOOK 29 PAGE 18

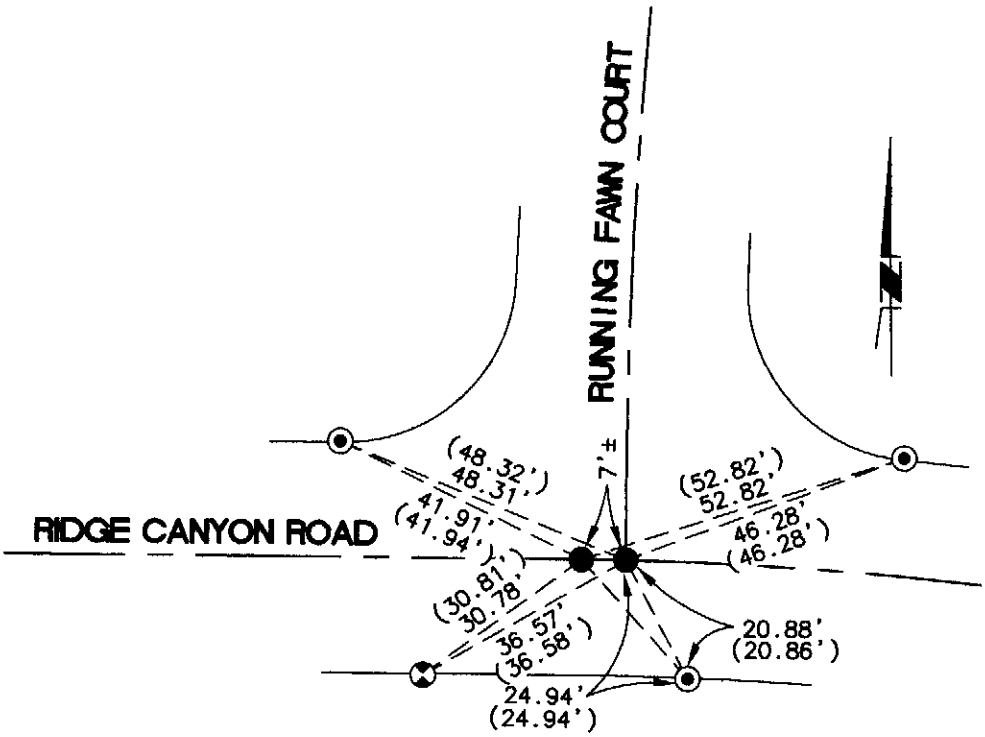

● FOUND 1" I.P. TAGGED RCE 14814 FLUSH, PER TRACT MAP 12650-2, M.B. 196/77-80

⊗ FOUND NAIL & RCE 14814 TAG IN TOP OF CURB

⊙ FOUND LEAD AND TACK IN TOP OF CURB

( ) RECORD INFORMATION PER CITY TIE SHEET 11/138

LICENSED LAND SURVEYOR
STEVEN R. DAWSON
No. 7754
Exp. 12-31-11
STATE OF CALIFORNIA

city of rancho cucamonga — STREET TIE	Capital
BASELINE SURVEYING, INC. LAND SURVEYING 7740 HYSSOP DRIVE * RANCHO CUCAMONGA, CA 91739 PHONE: 909-646-3560 FAX: 909-989-1627	RUNNING FAWN COURT & RIDGE CANYON ROAD
L.S.	FIELD REVIEW C Dawson DATE 2/4/10
L.S. No. 7754 DATE 1/5/10	TIE BOOK 29 PAGE 19

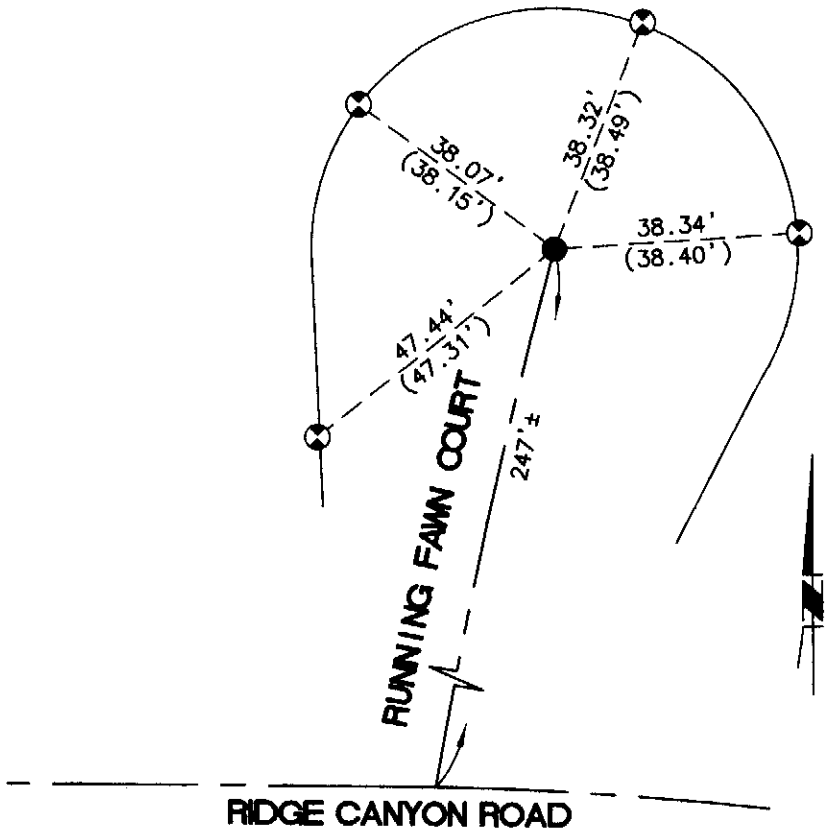

● FOUND 1" I.P. TAGGED RCE 14814 FLUSH, PER TRACT MAP 12650-2, M.B. 196/77-80

⊗ FOUND NAIL & RCE 14814 TAG IN TOP OF CURB

( ) RECORD INFORMATION PER CITY TIE SHEET 11/137

LICENSED LAND SURVEYOR
STEVEN R. DAWSON
No. 7754
Exp. 12-31-11
STATE OF CALIFORNIA

city of rancho cucamonga — STREET TIE	Capital
BASELINE SURVEYING, INC. LAND SURVEYING 7740 HYSSOP DRIVE * RANCHO CUCAMONGA, CA 91739 PHONE: 909-646-3560 FAX: 909-989-1627	RUNNING FAWN COURT CUL DE SAC NORTH OF RIDGE CANYON ROAD
L.S.	FIELD REVIEW C Dawson DATE 2/4/10
L.S. No. 7754 DATE 1/5/10	TIE BOOK 29 PAGE 20

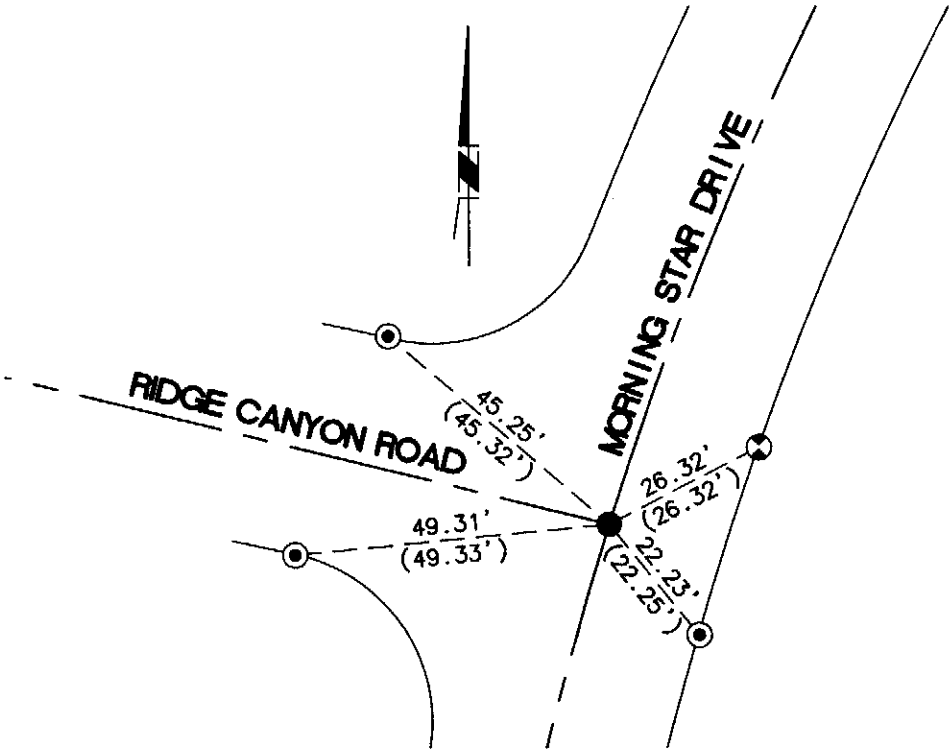

● FOUND 1" I.P. TAGGED RCE 14814 FLUSH, PER TRACT MAP 12650-2, M.B. 196/77-80

⊗ FOUND NAIL & RCE 14814 TAG IN TOP OF CURB

⊙ FOUND LEAD AND TACK IN TOP OF CURB

( ) RECORD INFORMATION PER CITY TIE SHEET 11/140

LICENSED LAND SURVEYOR
STEVEN R. DAWSON
No. 7754
Exp. 12-31-11
STATE OF CALIFORNIA

city of rancho cucamonga — STREET TIE	Capital
BASELINE SURVEYING, INC. LAND SURVEYING 7740 HYSSOP DRIVE * RANCHO CUCAMONGA, CA 91739 PHONE: 909-646-3560 FAX: 909-989-1627	MORNING STAR DRIVE & RIDGE CANYON ROAD
L.S.	FIELD REVIEW C Dawson DATE 2/4/10
L.S. No. 7754 DATE 1/5/10	TIE BOOK 29 PAGE 21

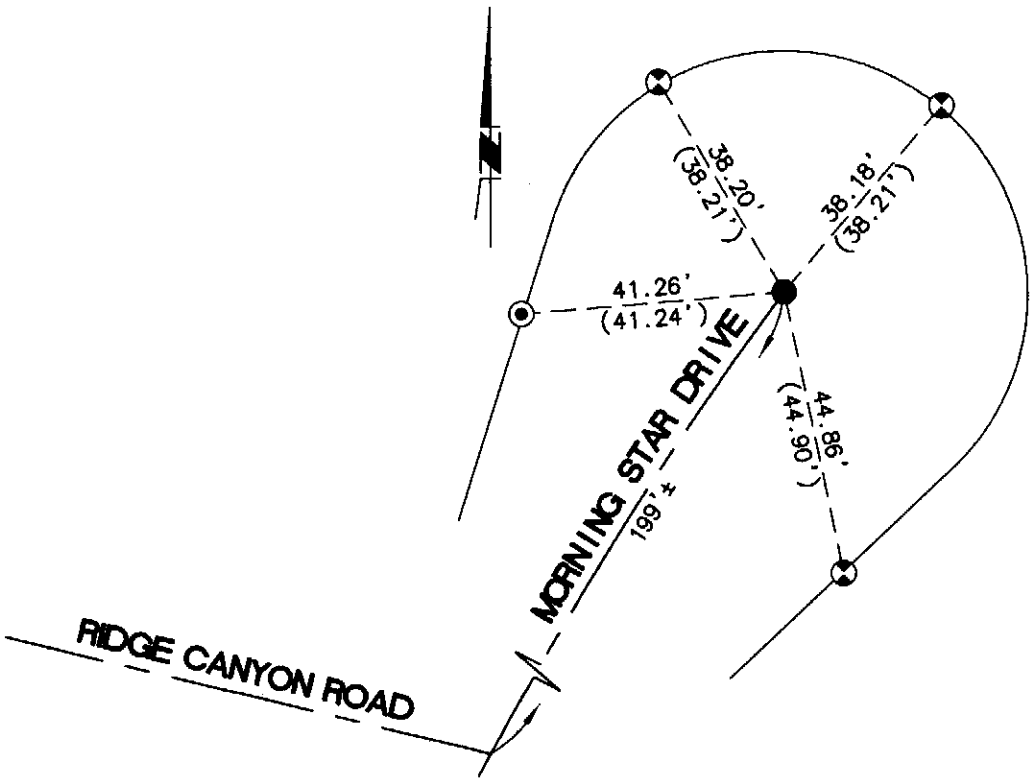

● FOUND 1" I.P. TAGGED RCE 14814 FLUSH, PER TRACT MAP 12650-2, M.B. 196/77-80

⊗ FOUND NAIL & RCE 14814 TAG IN TOP OF CURB

⊙ FOUND LEAD AND TACK IN TOP OF CURB

( ) RECORD INFORMATION PER CITY TIE SHEET 11/141

LICENSED LAND SURVEYOR
STEVEN R. DAWSON
No. 7754
Exp. 12-31-11
STATE OF CALIFORNIA

city of rancho cucamonga — STREET TIE	Capital
BASELINE SURVEYING, INC. LAND SURVEYING 7740 HYSSOP DRIVE * RANCHO CUCAMONGA, CA 91739 PHONE: 909-646-3560 FAX: 909-989-1627	MORNING STAR DRIVE CUL DE SAC NORTH OF RIDGE CANYON ROAD
L.S.	FIELD REVIEW C Dawson DATE 2/4/10
L.S. No. 7754 DATE 1/5/10	TIE BOOK 29 PAGE 22

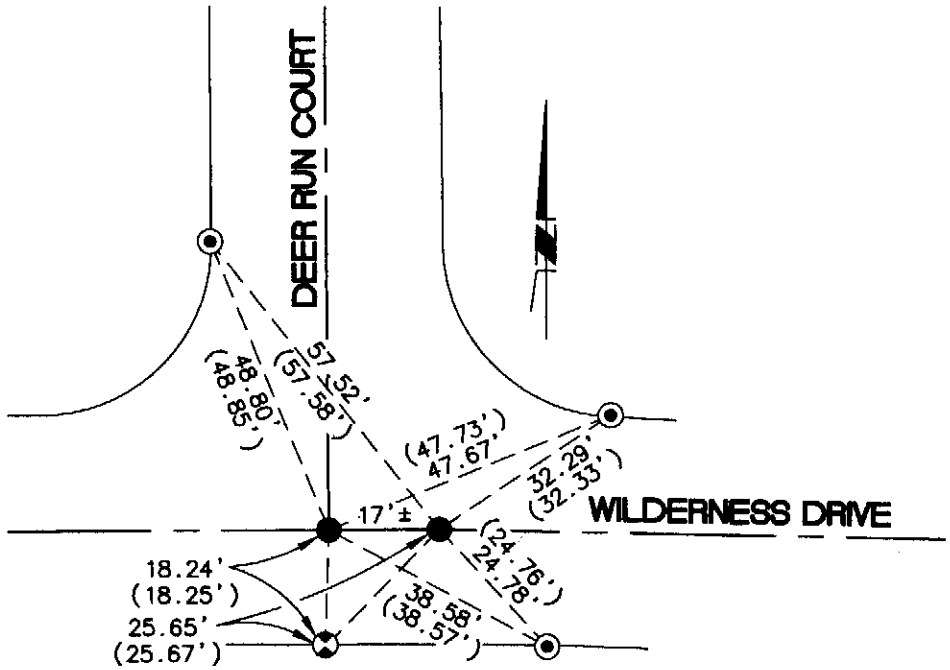

● FOUND 1" I.P. TAGGED RCE 14814 FLUSH, PER TRACT MAP 12650-2, M.B. 196/77-80

⊗ FOUND NAIL & RCE 14814 TAG IN TOP OF CURB

⊙ FOUND LEAD AND TACK IN TOP OF CURB

( ) RECORD INFORMATION PER CITY TIE SHEET 11/146

LICENSED LAND SURVEYOR
STEVEN R. DAWSON
No. 7754
Exp. 12-31-11
STATE OF CALIFORNIA

city of rancho cucamonga — STREET TIE	Capital
BASELINE SURVEYING, INC. LAND SURVEYING 7740 HYSSOP DRIVE * RANCHO CUCAMONGA, CA 91739 PHONE: 909-646-3560 FAX: 909-989-1627	DEER RUN COURT & WILDERNESS DRIVE
L.S. _____	FIELD REVIEW C Dawson DATE 2/4/10
L.S. No. 7754 DATE 1/5/10	TIE BOOK 29 PAGE 23

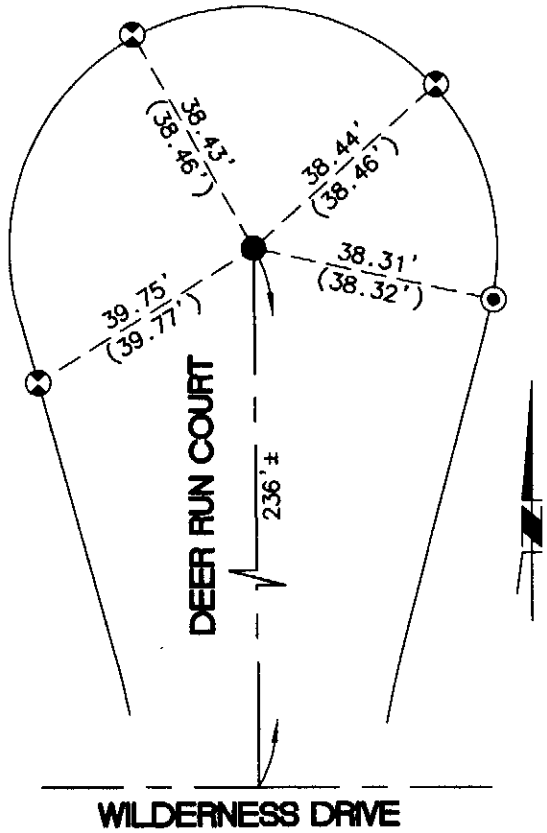

● FOUND 1" I.P. TAGGED RCE 14814 FLUSH, PER TRACT MAP 12650-2, M.B. 196/77-80

⊗ FOUND NAIL & RCE 14814 TAG IN TOP OF CURB

⊙ FOUND LEAD AND TACK IN TOP OF CURB

( ) RECORD INFORMATION PER CITY TIE SHEET 11/146

LICENSED LAND SURVEYOR
STEVEN R. DAWSON
No. 7754
Exp. 12-31-11
STATE OF CALIFORNIA

city of rancho cucamonga — STREET TIE	Capital
BASELINE SURVEYING, INC. LAND SURVEYING 7740 HYSSOP DRIVE * RANCHO CUCAMONGA, CA 91739 PHONE: 909-646-3560 FAX: 909-989-1627	DEER RUN COURT CUL DE SAC NORTH OF WILDERNESS DRIVE
L.S.	FIELD REVIEW C. Dawson DATE 2/4/10
L.S. No. 7754 DATE 1/5/10	TIE BOOK 29 PAGE 24

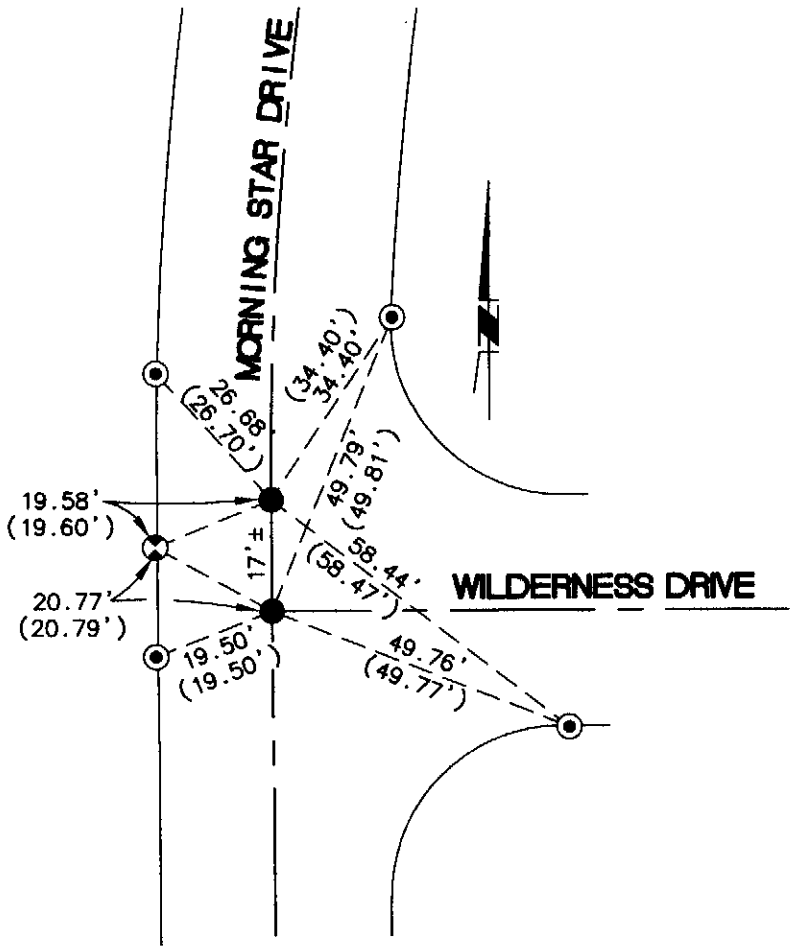

● FOUND 1" I.P. TAGGED RCE 14814 FLUSH, PER TRACT MAP 12650-2, M.B. 196/77-80

⊗ FOUND NAIL & RCE 14814 TAG IN TOP OF CURB

⊙ FOUND LEAD AND TACK IN TOP OF CURB

( ) RECORD INFORMATION PER CITY TIE SHEET 11/142

LICENSED LAND SURVEYOR
STEVEN R. DAWSON
No. 7754
Exp. 12-31-11
STATE OF CALIFORNIA

city of rancho cucamonga — STREET TIE	Capital
BASELINE SURVEYING, INC. LAND SURVEYING 7740 HYSSOP DRIVE * RANCHO CUCAMONGA, CA 91739 PHONE: 909-646-3560 FAX: 909-989-1627	MORNING STAR DRIVE & WILDERNESS DRIVE
L.S.	FIELD REVIEW C. Dawson DATE 2/4/10
L.S. No. 7754 DATE 1/5/10	TIE BOOK 29 PAGE 25

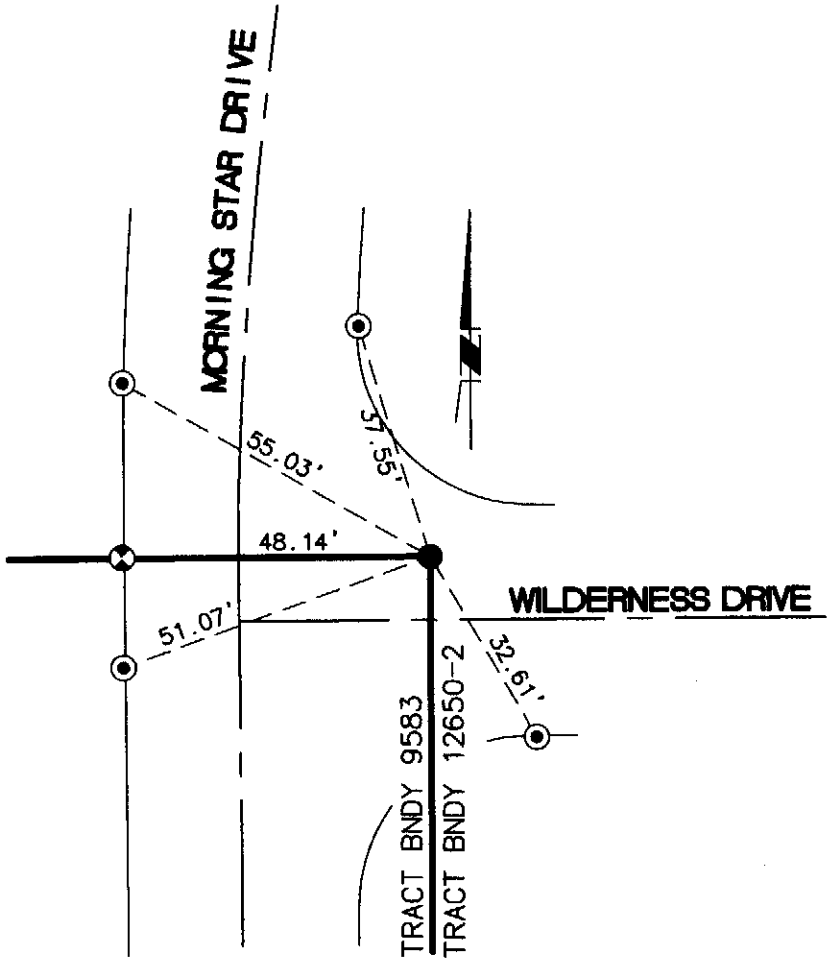

● FOUND 1" I.P. TAGGED RCE 14814 FLUSH, PER TRACT MAP 12650-2, M.B. 196/77-80

⊗ FOUND NAIL & RCE 14814 TAG IN TOP OF CURB

⊙ FOUND LEAD AND TACK IN TOP OF CURB

LICENSED LAND SURVEYOR
STEVEN R. DAWSON
No. 7754
Exp. 12-31-11
STATE OF CALIFORNIA

city of rancho cucamonga — STREET TIE	Capital
BASELINE SURVEYING, INC. LAND SURVEYING 7740 HYSSOP DRIVE * RANCHO CUCAMONGA, CA 91739 PHONE: 909-646-3560 FAX: 909-989-1627	TRACT BNDY 12650-2 AT WILDERNESS DRIVE & MORNING STAR DRIVE
L.S.	FIELD REVIEW C. Dawson DATE 2/4/10
L.S. No. 7754 DATE 1/5/10	TIE BOOK 29 PAGE 26

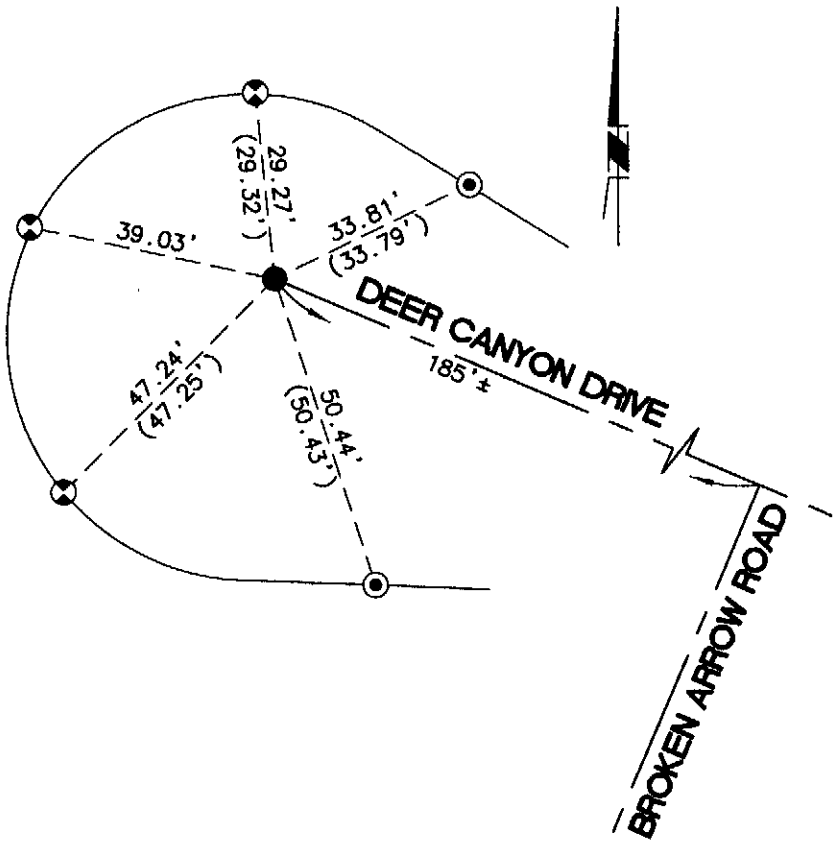

● FOUND 1" I.P. TAGGED RCE 14814 FLUSH, PER TRACT MAP 12650-1, M.B. 183/49-53

⊗ FOUND NAIL & RCE 14814 TAG IN TOP OF CURB

◉ FOUND LEAD AND TACK IN TOP OF CURB

( ) RECORD INFORMATION PER CITY TIE SHEET 11/1

LICENSED LAND SURVEYOR
STEVEN R. DAWSON
No. 7754
Exp. 12-31-11
STATE OF CALIFORNIA

city of rancho cucamonga — STREET TIE	Capital
BASELINE SURVEYING, INC. LAND SURVEYING 7740 HYSSOP DRIVE * RANCHO CUCAMONGA, CA 91739 PHONE: 909-646-3560 FAX: 909-989-1627	DEER CANYON DRIVE CUL-DE-SAC WEST OF BROKEN ARROW ROAD
L.S.	FIELD REVIEW C Dawson DATE 3/4/10
L.S. No. 7754 DATE 1/5/10	TIE BOOK 29 PAGE 27

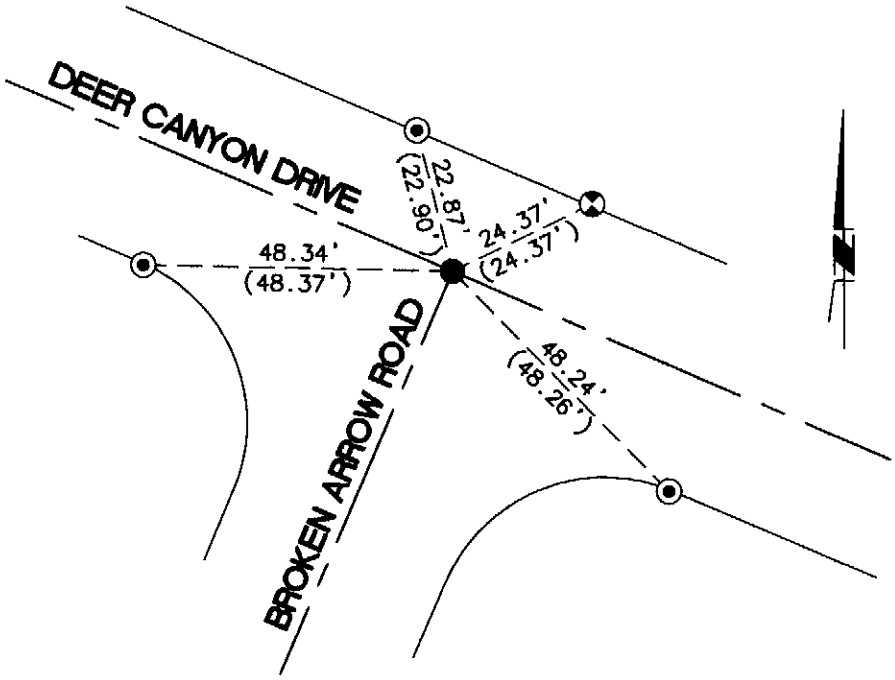

● FOUND 1" I.P. TAGGED RCE 14814 FLUSH, PER TRACT MAP 12650-1, M.B. 183/49-53

⊗ FOUND NAIL & RCE 14814 TAG IN TOP OF CURB

⊙ FOUND LEAD AND TACK IN TOP OF CURB

( ) RECORD INFORMATION PER CITY TIE SHEET 11/1

LICENSED LAND SURVEYOR
STEVEN R. DAWSON
No. 7754
Exp. 12-31-11
STATE OF CALIFORNIA

city of rancho cucamonga — STREET TIE	Capital
BASELINE SURVEYING, INC. LAND SURVEYING 7740 HYSSOP DRIVE * RANCHO CUCAMONGA, CA 91739 PHONE: 909-646-3560 FAX: 909-989-1627	DEER CANYON DRIVE & BROKEN ARROW ROAD
L.S.	FIELD REVIEW C. Dawson DATE 2/4/10
L.S. No. 7754 DATE 1/5/10	TIE BOOK 29 PAGE 28

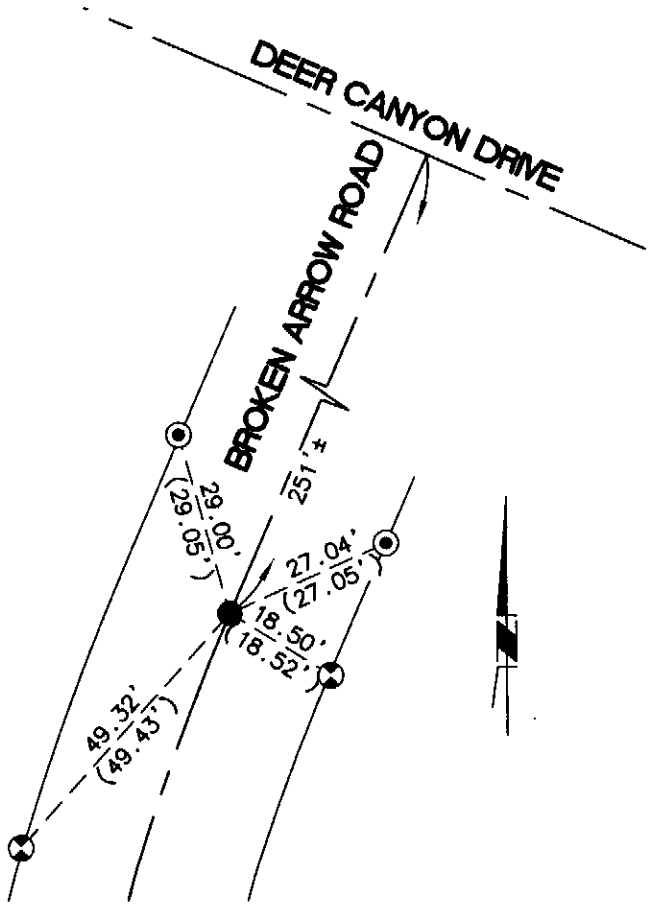

● FOUND 1" I.P. TAGGED RCE 14814 FLUSH, PER TRACT MAP 12650-1, M.B. 183/49-53

⊗ FOUND NAIL & RCE 14814 TAG IN TOP OF CURB

⊙ FOUND LEAD AND TACK IN TOP OF CURB

( ) RECORD INFORMATION PER CITY TIE SHEET 15/27

LICENSED LAND SURVEYOR
STEVEN R. DAWSON
No. 7754
Exp. 12-31-11
STATE OF CALIFORNIA

city of rancho cucamonga — STREET TIE	Capital
BASELINE SURVEYING, INC. LAND SURVEYING 7740 HYSSOP DRIVE * RANCHO CUCAMONGA, CA 91739 PHONE: 909-646-3560 FAX: 909-989-1627	BROKEN ARROW ROAD (BC) 251'± SOUTH OF DEER CANYON DRIVE
L.S.	FIELD REVIEW C Dawson DATE 2/4/10
L.S. No. 7754 DATE 1/5/10	TIE BOOK 29 PAGE 29

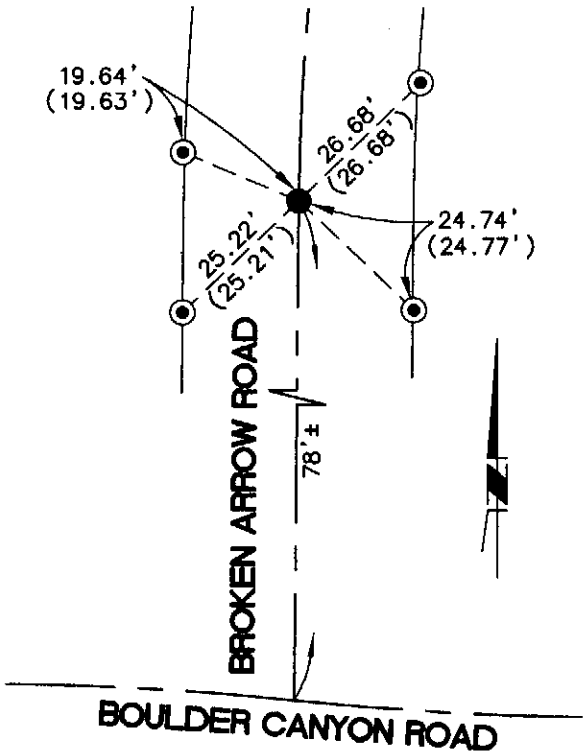

● FOUND 1" I.P. TAGGED RCE 14814 FLUSH, PER TRACT MAP 12650-1, M.B. 183/49-53

⊙ FOUND LEAD AND TACK IN TOP OF CURB

( ) RECORD INFORMATION PER CITY TIE SHEET 15/27

LICENSED LAND SURVEYOR
STEVEN R. DAWSON
No. 7754
Exp. 12-31-11
STATE OF CALIFORNIA

city of rancho cucamonga — STREET TIE	Capital
BASELINE SURVEYING, INC. LAND SURVEYING 7740 HYSSOP DRIVE * RANCHO CUCAMONGA, CA 91739 PHONE: 909-646-3560 FAX: 909-989-1627	BROKEN ARROW ROAD (BC) 78'± NORTH OF BOULDER CANYON ROAD
L.S.	FIELD REVIEW C Dawson DATE 2/4/10
L.S. No. 7754 DATE 1/5/10	TIE BOOK 29 PAGE 30

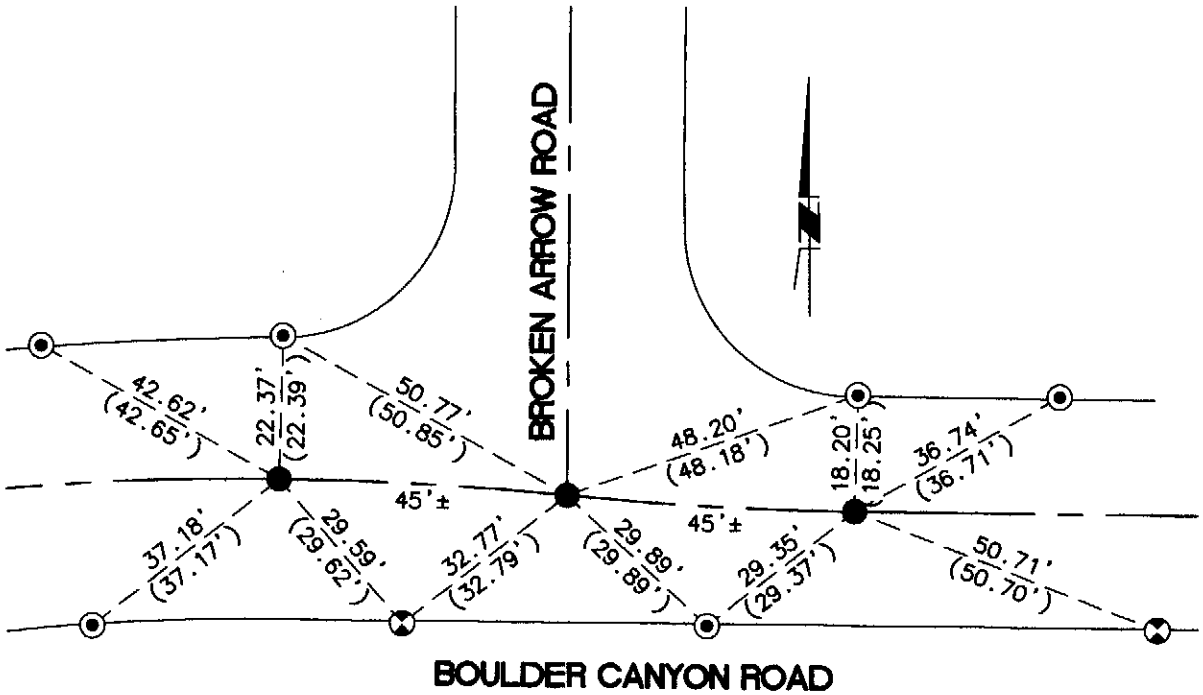

● FOUND 1" I.P. TAGGED RCE 14814 FLUSH, PER TRACT MAP 12650-1, M.B. 183/49-53

⊗ FOUND NAIL & RCE 14814 TAG IN TOP OF CURB

⊙ FOUND LEAD AND TACK IN TOP OF CURB

( ) RECORD INFORMATION PER CITY TIE SHEET 15/28

LICENSED LAND SURVEYOR
STEVEN R. DAWSON
No. 7754
Exp. 12-31-11
STATE OF CALIFORNIA

city of rancho cucamonga — STREET TIE	Capital
BASELINE SURVEYING, INC. LAND SURVEYING 7740 HYSSOP DRIVE * RANCHO CUCAMONGA, CA 91739 PHONE: 909-646-3560 FAX: 909-989-1627	BROKEN ARROW ROAD & BOULDER CANYON ROAD
L.S.	FIELD REVIEW C. Dawson DATE 2/4/10
L.S. No. 7754 DATE 1/5/10	TIE BOOK 29 PAGE 31

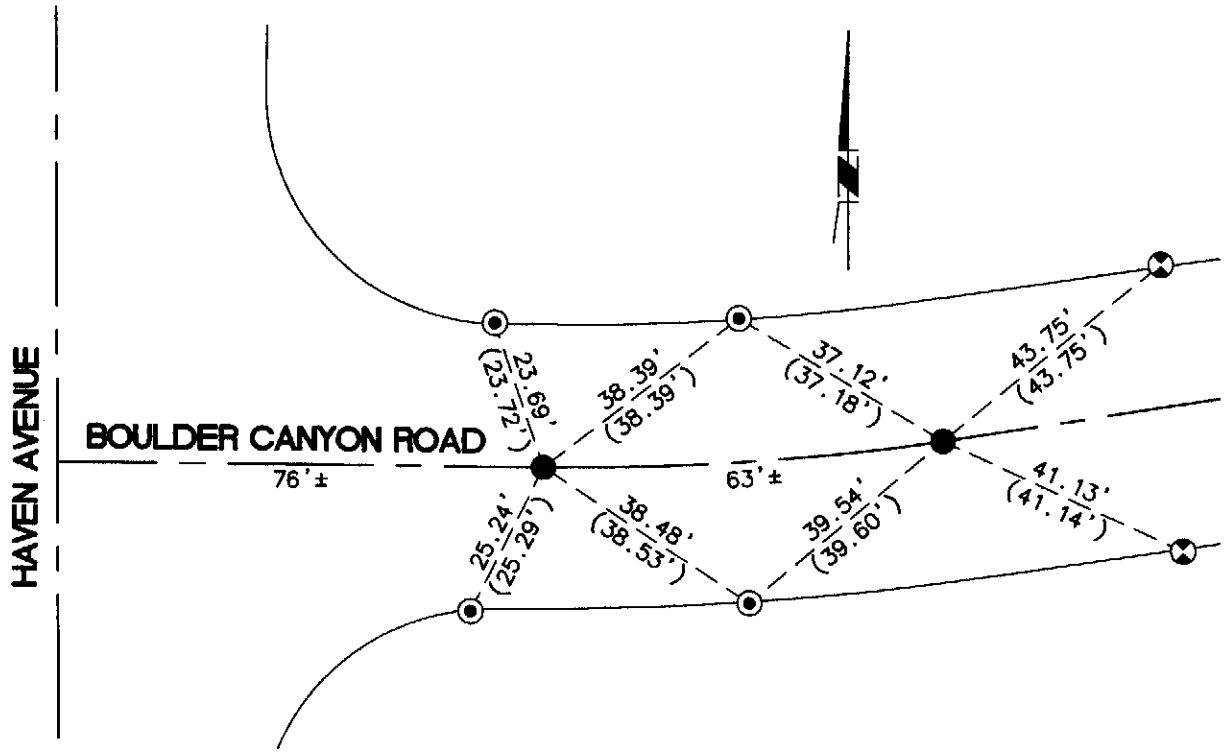

● FOUND 1" I.P. TAGGED RCE 14814 FLUSH, PER TRACT MAP 12650-1, M.B. 183/49-53

⊙ FOUND LEAD AND TACK IN TOP OF CURB

( ) RECORD INFORMATION PER CITY TIE SHEET 15/29

LICENSED LAND SURVEYOR
STEVEN R. DAWSON
No. 7754
Exp. 12-31-11
STATE OF CALIFORNIA

city of rancho cucamonga — STREET TIE	Capital
BASELINE SURVEYING, INC. LAND SURVEYING 7740 HYSSOP DRIVE * RANCHO CUCAMONGA, CA 91739 PHONE: 909-646-3560 FAX: 909-989-1627	BOULDER CANYON ROAD (BC & EC) 76'± EAST OF HAVEN AVENUE
L.S.	FIELD REVIEW C Dawson DATE 2/4/10
L.S. No. 7754 DATE 1/5/10	TIE BOOK 29 PAGE 32

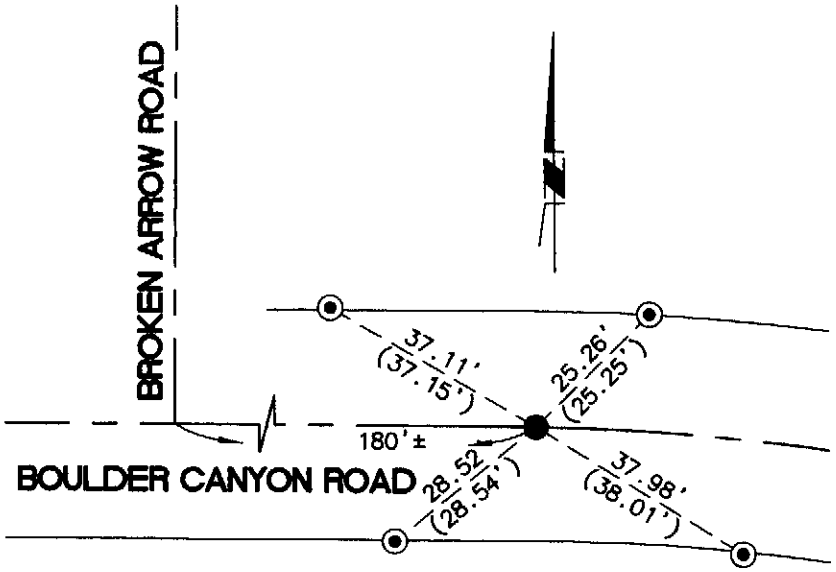

● FOUND 1" I.P. TAGGED RCE 14814 FLUSH, PER TRACT MAP 12650-1, M.B. 183/49-53

⊙ FOUND LEAD AND TACK IN TOP OF CURB

( ) RECORD INFORMATION PER CITY TIE SHEET 15/31

LICENSED LAND SURVEYOR
STEVEN R. DAWSON
No. 7754
Exp. 12-31-11
STATE OF CALIFORNIA

city of rancho cucamonga — STREET TIE	Capital
BASELINE SURVEYING, INC. LAND SURVEYING 7740 HYSSOP DRIVE * RANCHO CUCAMONGA, CA 91739 PHONE: 909-646-3560 FAX: 909-989-1627	BOULDER CANYON ROAD (EC) 180'± EAST OF BROKEN ARROW ROAD
L.S.	FIELD REVIEW C. Dawson DATE 2/4/10
L.S. No. 7754 DATE 1/5/10	TIE BOOK 29 PAGE 33

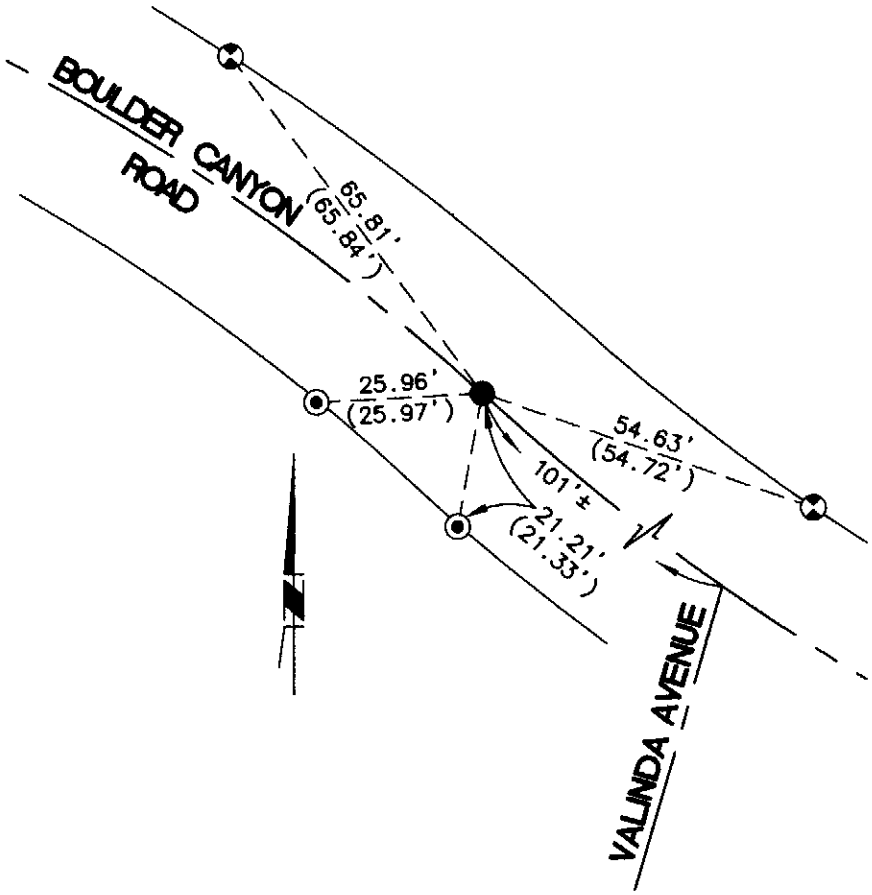

● FOUND 1" I.P. TAGGED RCE 14814 FLUSH, PER TRACT MAP 12650-1, M.B. 183/49-53

⊗ FOUND NAIL & RCE 14814 TAG IN TOP OF CURB

⊙ FOUND LEAD AND TACK IN TOP OF CURB

( ) RECORD INFORMATION PER CITY TIE SHEET 15/32

LICENSED LAND SURVEYOR
STEVEN R. DAWSON
No. 7754
Exp. 12-31-11
STATE OF CALIFORNIA

city of rancho cucamonga — STREET TIE	Capital
BASELINE SURVEYING, INC. LAND SURVEYING 7740 HYSSOP DRIVE * RANCHO CUCAMONGA, CA 91739 PHONE: 909-646-3560 FAX: 909-989-1627	BOULDER CANYON ROAD (PRC) 101'± NORTHWEST OF VALINDA AVENUE
L.S.	FIELD REVIEW C. Dawson DATE 2/4/10
L.S. No. 7754 DATE 1/5/10	TIE BOOK 29 PAGE 34

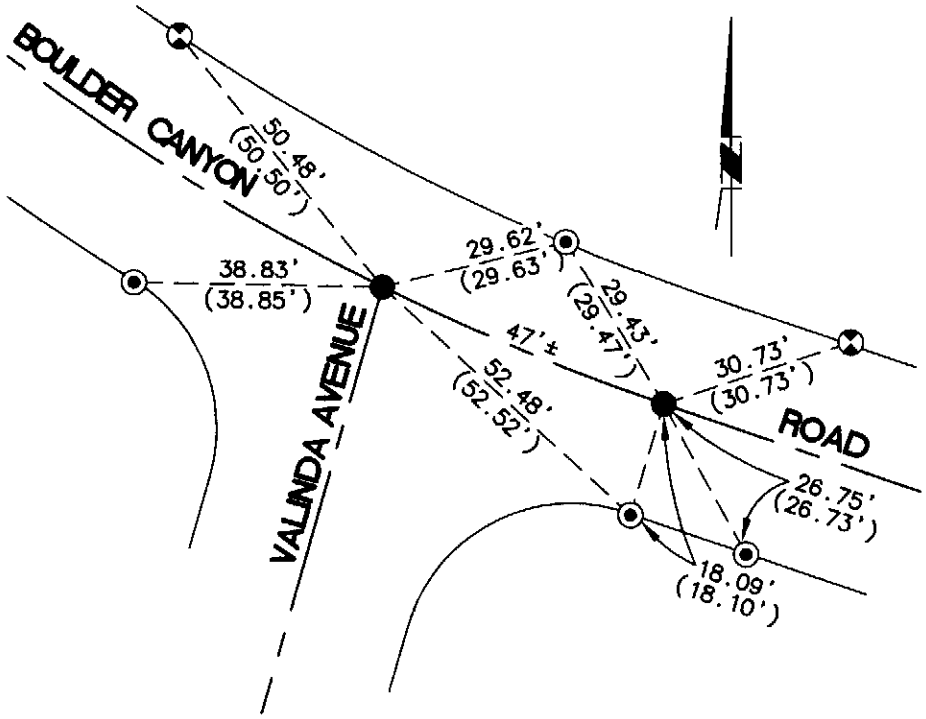

● FOUND 1" I.P. TAGGED RCE 14814 FLUSH, PER TRACT MAP 12650-1, M.B. 183/49-53

⊗ FOUND NAIL & RCE 14814 TAG IN TOP OF CURB

⊙ FOUND LEAD AND TACK IN TOP OF CURB

( ) RECORD INFORMATION PER CITY TIE SHEET 15/33

LICENSED LAND SURVEYOR
STEVEN R. DAWSON
No. 7754
Exp. 12-31-11
STATE OF CALIFORNIA

city of rancho cucamonga — STREET TIE	Capital
BASELINE SURVEYING, INC. LAND SURVEYING 7740 HYSSOP DRIVE * RANCHO CUCAMONGA, CA 91739 PHONE: 909-646-3560 FAX: 909-989-1627	VALINDA AVENUE & BOULDER CANYON ROAD
L.S.	FIELD REVIEW C. Dawson DATE 2/4/10
L.S. No. 7754 DATE 1/5/10	TIE BOOK 29 PAGE 35

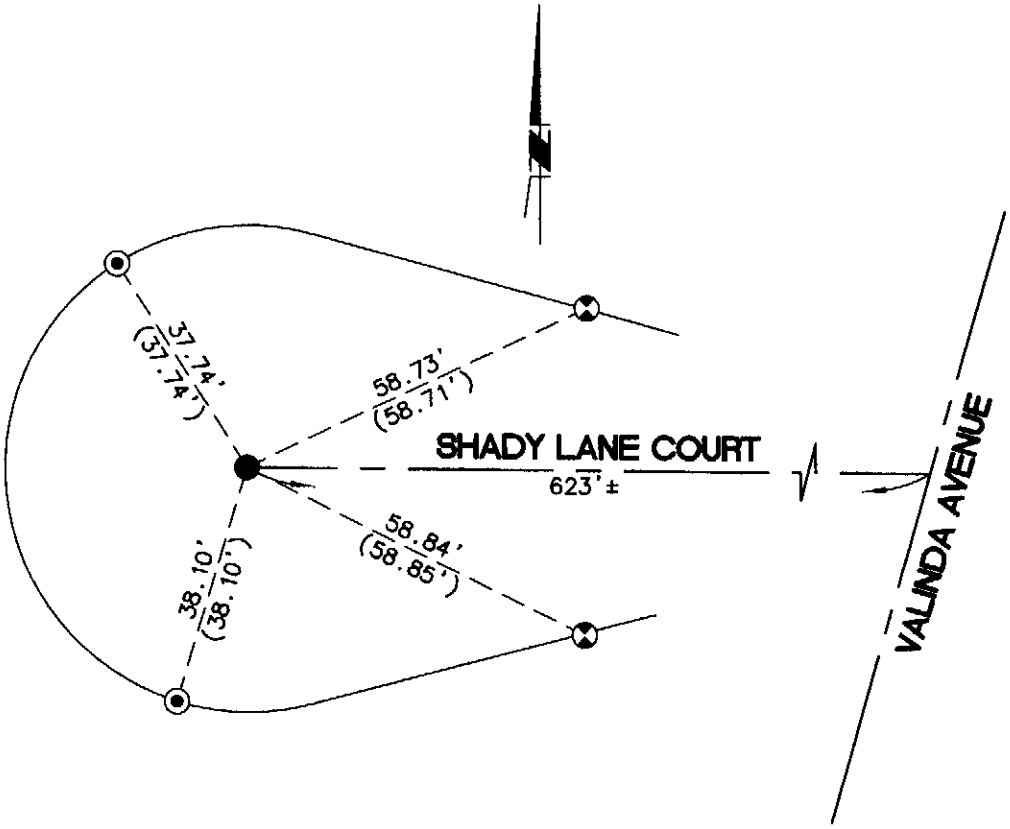

● FOUND 1" I.P. TAGGED RCE 14814 FLUSH, PER TRACT MAP 12650-1, M.B. 183/49-53

⊗ FOUND NAIL & RCE 14814 TAG IN TOP OF CURB

◉ FOUND LEAD AND TACK IN TOP OF CURB

( ) RECORD INFORMATION PER CITY TIE SHEET 15/35

LICENSED LAND SURVEYOR
STEVEN R. DAWSON
No. 7754
Exp. 12-31-11
STATE OF CALIFORNIA

city of rancho cucamonga — STREET TIE	Capital
BASELINE SURVEYING, INC. LAND SURVEYING 7740 HYSSOP DRIVE * RANCHO CUCAMONGA, CA 91739 PHONE: 909-646-3560 FAX: 909-989-1627	SHADY LANE COURT CUL DE SAC WEST OF VALINDA AVENUE
L.S.	FIELD REVIEW C Dawson DATE 2/4/10
L.S. No. 7754 DATE 1/5/10	TIE BOOK 29 PAGE 36

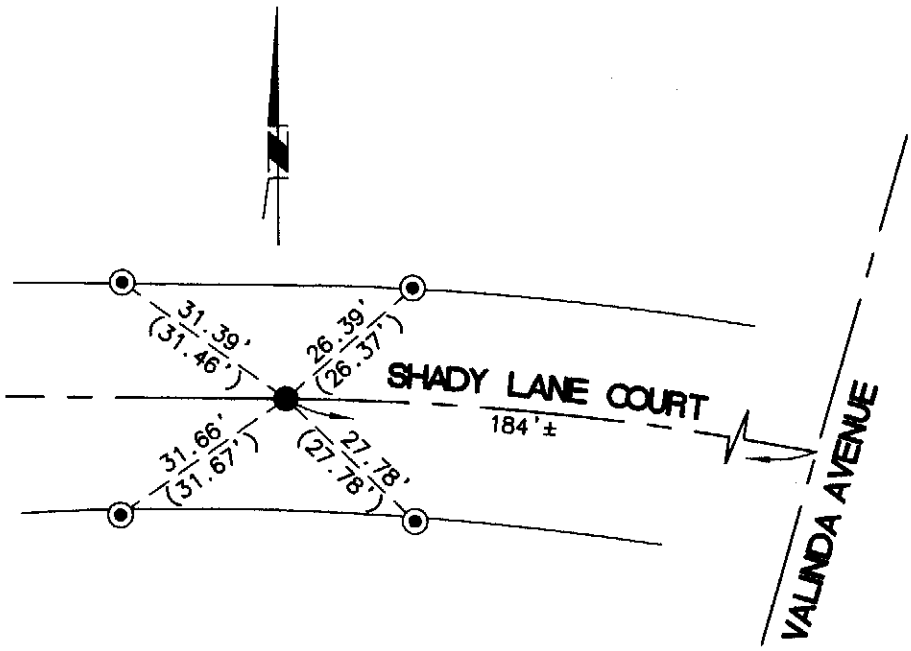

● FOUND 1" I.P. TAGGED RCE 14814 FLUSH, PER TRACT MAP 12650-1, M.B. 183/49-53

◉ FOUND LEAD AND TACK IN TOP OF CURB

( ) RECORD INFORMATION PER CITY TIE SHEET 15/34

LICENSED LAND SURVEYOR
STEVEN R. DAWSON
No. 7754
Exp. 12-31-11
STATE OF CALIFORNIA

city of rancho cucamonga — STREET TIE	Capital
BASELINE SURVEYING, INC. LAND SURVEYING 7740 HYSSOP DRIVE * RANCHO CUCAMONGA, CA 91739 PHONE: 909-646-3560 FAX: 909-989-1627	SHADY LANE COURT (EC) 184'± WEST OF VALINDA AVENUE
L.S.	FIELD REVIEW C Dawson DATE 2/4/10
L.S. No. 7754 DATE 1/5/10	TIE BOOK 29 PAGE 37

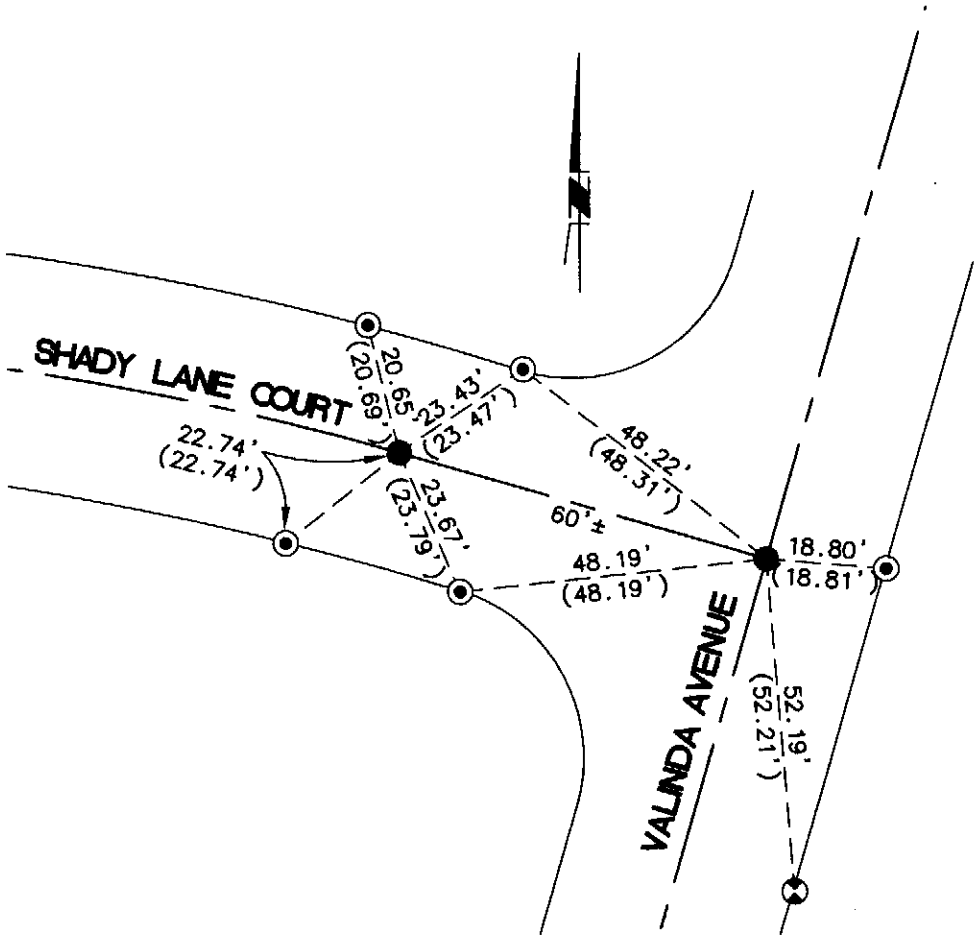

● FOUND 1" I.P. TAGGED RCE 14814 FLUSH, PER TRACT MAP 12650-1, M.B. 183/49-53

⊗ FOUND NAIL & RCE 14814 TAG IN TOP OF CURB

⊙ FOUND LEAD AND TACK IN TOP OF CURB

( ) RECORD INFORMATION PER CITY TIE SHEET 15/34

LICENSED LAND SURVEYOR
STEVEN R. DAWSON
No. 7754
Exp. 12-31-11
STATE OF CALIFORNIA

city of rancho cucamonga — STREET TIE	Capital
BASELINE SURVEYING, INC. LAND SURVEYING 7740 HYSSOP DRIVE * RANCHO CUCAMONGA, CA 91739 PHONE: 909-646-3560 FAX: 909-989-1627	VALINDA AVENUE & SHADY LANE COURT
L.S.	FIELD REVIEW C Dawson DATE 2/4/10
L.S. No. 7754 DATE 1/5/10	TIE BOOK 29 PAGE 38

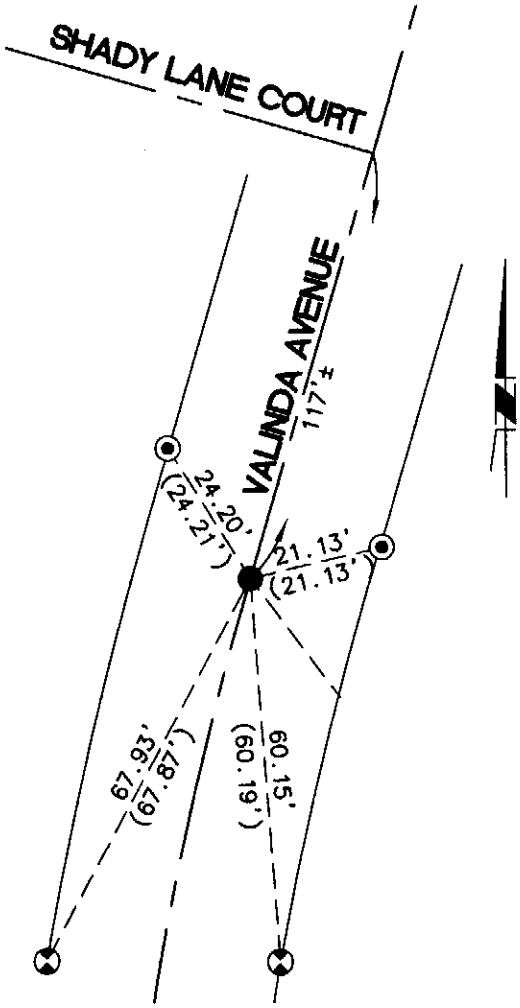

● FOUND 1" I.P. TAGGED RCE 14814 FLUSH, PER TRACT MAP 12650-1, M.B. 183/49-53

⊙ FOUND LEAD AND TACK IN TOP OF CURB

( ) RECORD INFORMATION PER CITY TIE SHEET 15/36

LICENSED LAND SURVEYOR
STEVEN R. DAWSON
No. 7754
Exp. 12-31-11
STATE OF CALIFORNIA

city of rancho cucamonga — STREET TIE	Capital
BASELINE SURVEYING, INC. LAND SURVEYING 7740 HYSSOP DRIVE * RANCHO CUCAMONGA, CA 91739 PHONE: 909-646-3560 FAX: 909-989-1627	VALINDA AVENUE (EC) 117'± SOUTH OF SHADY LANE COURT
L.S.	FIELD REVIEW C Dawson DATE 2/4/10
L.S. No. 7754 DATE 1/5/10	TIE BOOK 29 PAGE 39

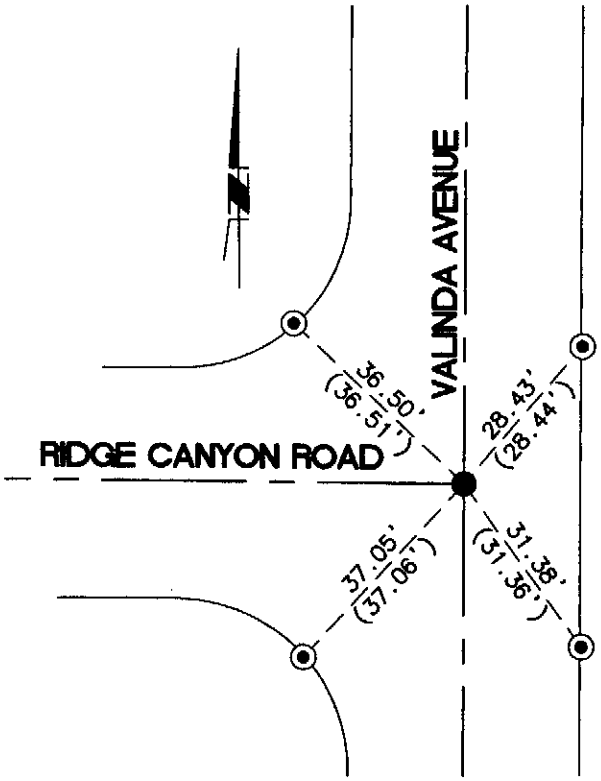

● FOUND 1" I.P. TAGGED RCE 14814 FLUSH, PER TRACT MAP 12650-1, M.B. 183/49-53

◉ FOUND LEAD AND TACK IN TOP OF CURB

( ) RECORD INFORMATION PER CITY TIE SHEET 15/37

LICENSED LAND SURVEYOR
STEVEN R. DAWSON
No. 7754
Exp. 12-31-11
STATE OF CALIFORNIA

city of rancho cucamonga — STREET TIE	Capital
BASELINE SURVEYING, INC. LAND SURVEYING 7740 HYSSOP DRIVE * RANCHO CUCAMONGA, CA 91739 PHONE: 909-646-3560 FAX: 909-989-1627	VALINDA AVENUE & RIDGE CANYON ROAD (WEST)
L.S.	FIELD REVIEW C Dawson DATE 2/4/10
L.S. No. 7754 DATE 1/5/10	TIE BOOK 29 PAGE 40

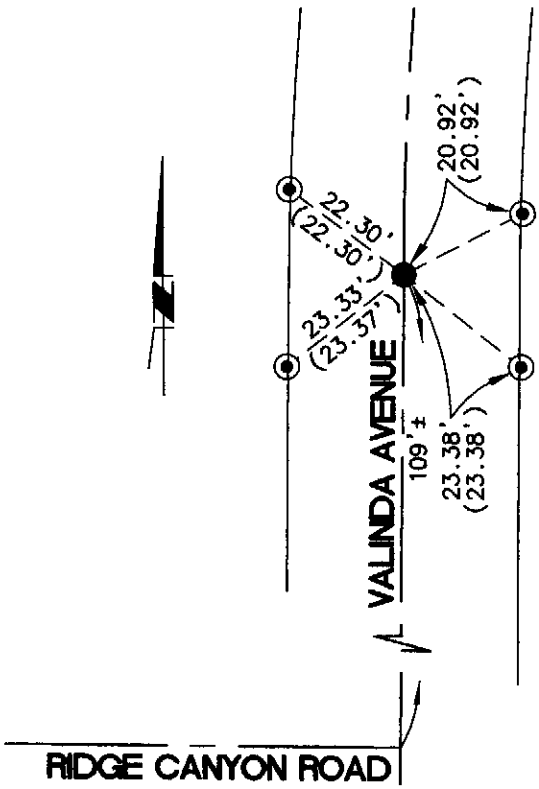

● FOUND 1" I.P. TAGGED RCE 14814 FLUSH, PER TRACT MAP 12650-1, M.B. 183/49-53

◉ FOUND LEAD AND TACK IN TOP OF CURB

( ) RECORD INFORMATION PER CITY TIE SHEET 15/36

LICENSED LAND SURVEYOR
STEVEN R. DAWSON
No. 7754
Exp. 12-31-11
STATE OF CALIFORNIA

city of rancho cucamonga — STREET TIE	Capital
BASELINE SURVEYING, INC. LAND SURVEYING 7740 HYSSOP DRIVE * RANCHO CUCAMONGA, CA 91739 PHONE: 909-646-3560 FAX: 909-989-1627	VALINDA AVENUE (EC) 109'± NORTH OF RIDGE CANYON ROAD (WEST)
L.S.	FIELD REVIEW C Dawson DATE 2/4/10
L.S. No. 7754 DATE 1/5/10	TIE BOOK 29 PAGE 41

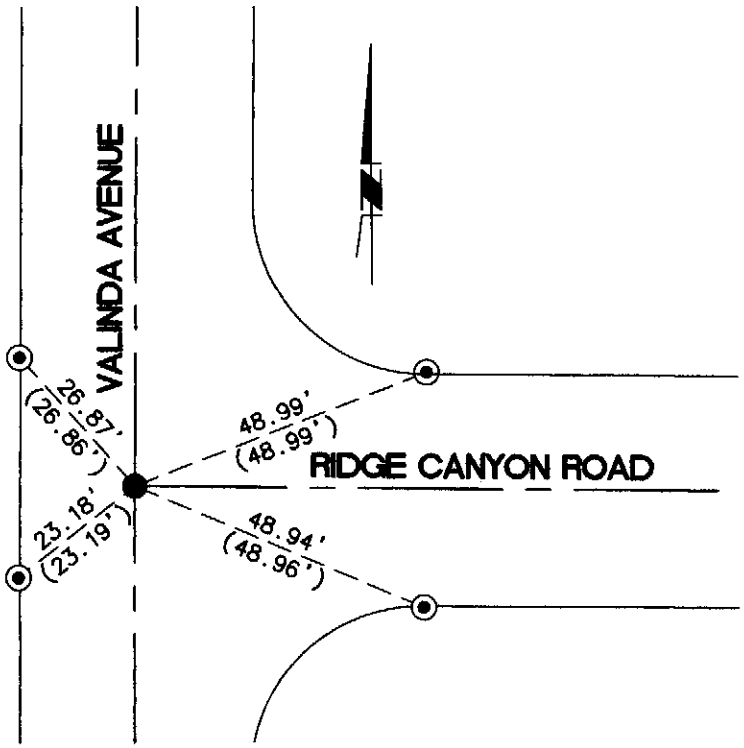

● FOUND 1" I.P. TAGGED RCE 14814 FLUSH, PER TRACT MAP 12650-1, M.B. 183/49-53

◉ FOUND LEAD AND TACK IN TOP OF CURB

( ) RECORD INFORMATION PER CITY TIE SHEET 15/37

LICENSED LAND SURVEYOR
STEVEN R. DAWSON
No. 7754
Exp. 12-31-11
STATE OF CALIFORNIA

city of rancho cucamonga — STREET TIE	Capital
BASELINE SURVEYING, INC. LAND SURVEYING 7740 HYSSOP DRIVE * RANCHO CUCAMONGA, CA 91739 PHONE: 909-646-3560 FAX: 909-989-1627	VALINDA AVENUE & RIDGE CANYON ROAD (EAST)
L.S.	FIELD REVIEW C Dawson DATE 2/4/10
L.S. No. 7754 DATE 1/5/10	TIE BOOK 29 PAGE 42

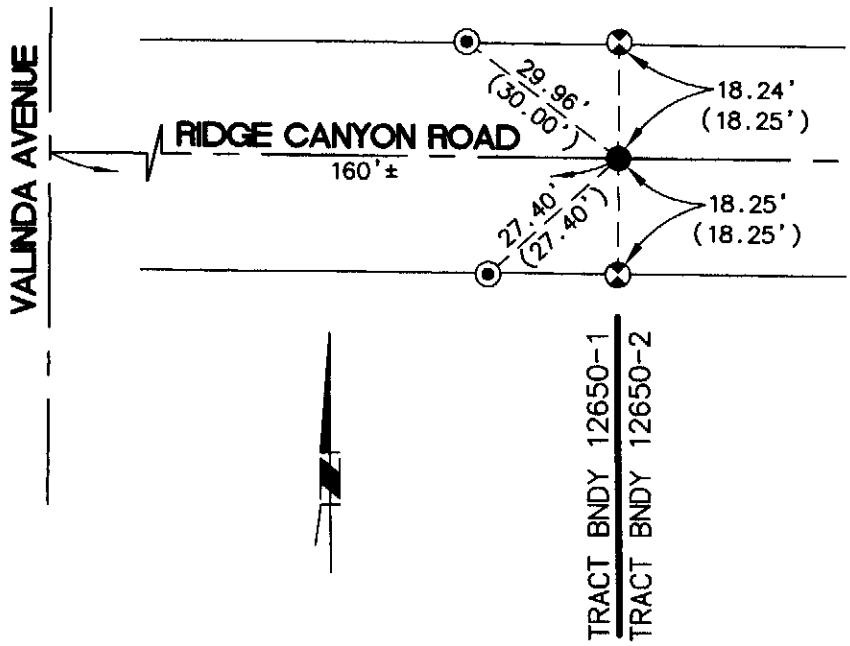

● FOUND 1" I.P. TAGGED RCE 14814 FLUSH, PER TRACT MAP 12650-1, M.B. 183/49-53

⊗ FOUND NAIL & RCE 14814 TAG IN TOP OF CURB

⊙ FOUND LEAD AND TACK IN TOP OF CURB

( ) RECORD INFORMATION PER CITY TIE SHEET 15/37

LICENSED LAND SURVEYOR
STEVEN R. DAWSON
No. 7754
Exp. 12-31-11
STATE OF CALIFORNIA

city of rancho cucamonga — STREET TIE	Capital
BASELINE SURVEYING, INC. LAND SURVEYING 7740 HYSSOP DRIVE * RANCHO CUCAMONGA, CA 91739 PHONE: 909-646-3560 FAX: 909-989-1627	RIDGE CANYON ROAD (EAST) 160'± EAST OF VALINDA AVENUE
L.S.	FIELD REVIEW C Dawson DATE 2/4/10
L.S. No. 7754 DATE 1/5/10	TIE BOOK 29 PAGE 43

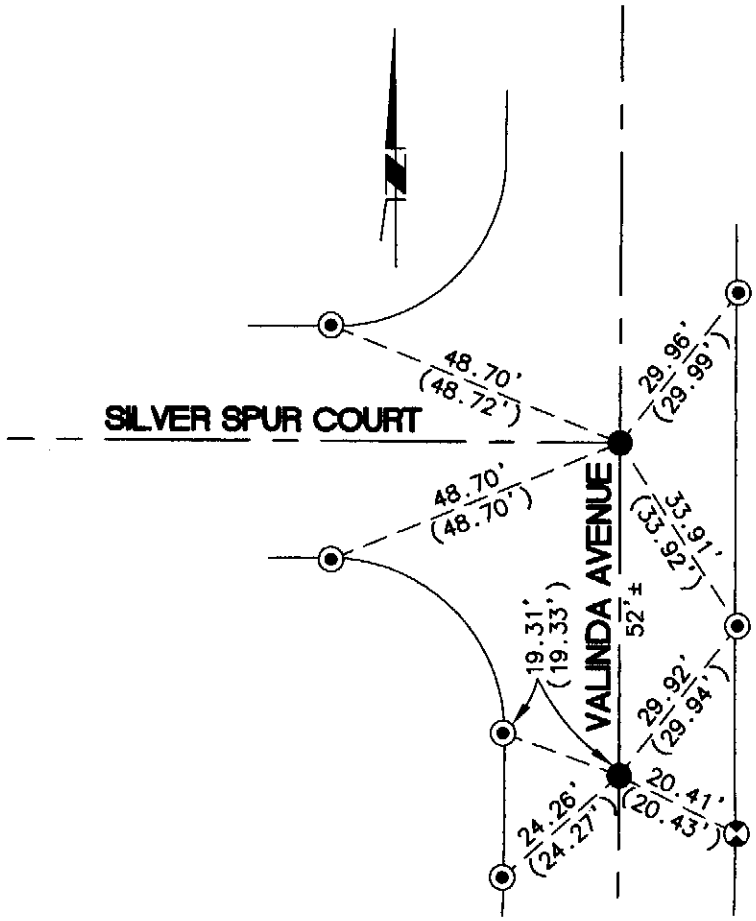

● FOUND 1" I.P. TAGGED RCE 14814 FLUSH, PER TRACT MAP 12650-1, M.B. 183/49-53

⊗ FOUND NAIL & RCE 14814 TAG IN TOP OF CURB

⊙ FOUND LEAD AND TACK IN TOP OF CURB

( ) RECORD INFORMATION PER CITY TIE SHEET 15/39

LICENSED LAND SURVEYOR
STEVEN R. DAWSON
No. 7754
Exp. 12-31-11
STATE OF CALIFORNIA

city of rancho cucamonga — STREET TIE	Capital
BASELINE SURVEYING, INC. LAND SURVEYING 7740 HYSSOP DRIVE * RANCHO CUCAMONGA, CA 91739 PHONE: 909-646-3560 FAX: 909-989-1627	VALINDA AVENUE & SILVER SPUR COURT
L.S.	FIELD REVIEW C. Dawson DATE 2/4/10
L.S. No. 7754 DATE 1/5/10	TIE BOOK 29 PAGE 44

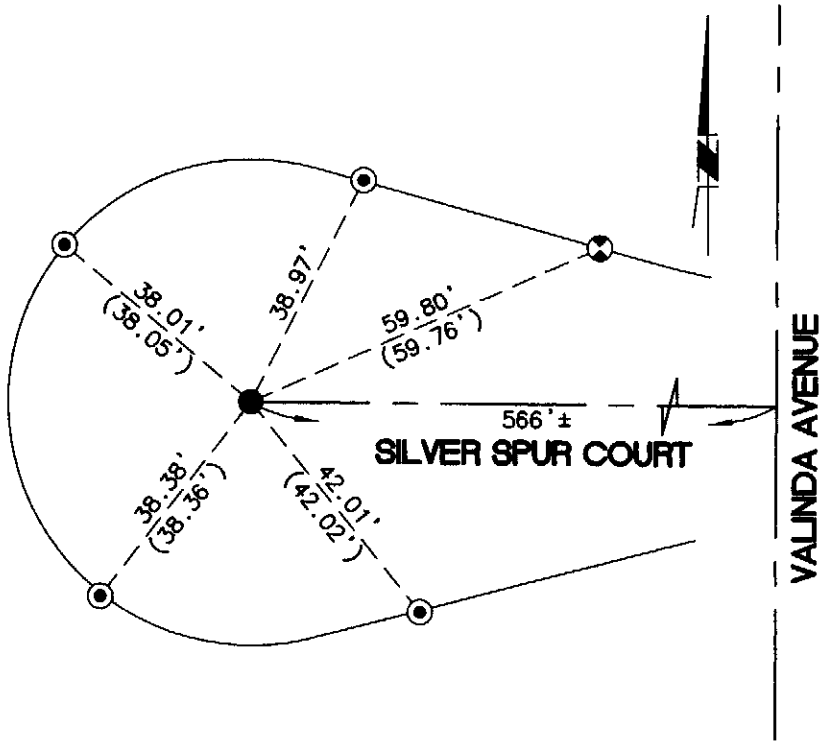

● FOUND 1" I.P. TAGGED RCE 14814 FLUSH, PER TRACT MAP 12650-1, M.B. 183/49-53

⊗ FOUND NAIL & RCE 14814 TAG IN TOP OF CURB

⊙ FOUND LEAD AND TACK IN TOP OF CURB

( ) RECORD INFORMATION PER CITY TIE SHEET 15/40

LICENSED LAND SURVEYOR
STEVEN R. DAWSON
No. 7754
Exp. 12-31-11
STATE OF CALIFORNIA

city of rancho cucamonga — STREET TIE	Capital
BASELINE SURVEYING, INC. LAND SURVEYING 7740 HYSSOP DRIVE * RANCHO CUCAMONGA, CA 91739 PHONE: 909-646-3560 FAX: 909-989-1627	SILVER SPUR COURT CUL DE SAC WEST OF VALINDA AVENUE
L.S.	FIELD REVIEW C. Dawson DATE 2/4/10
L.S. No. 7754 DATE 1/5/10	TIE BOOK 29 PAGE 45

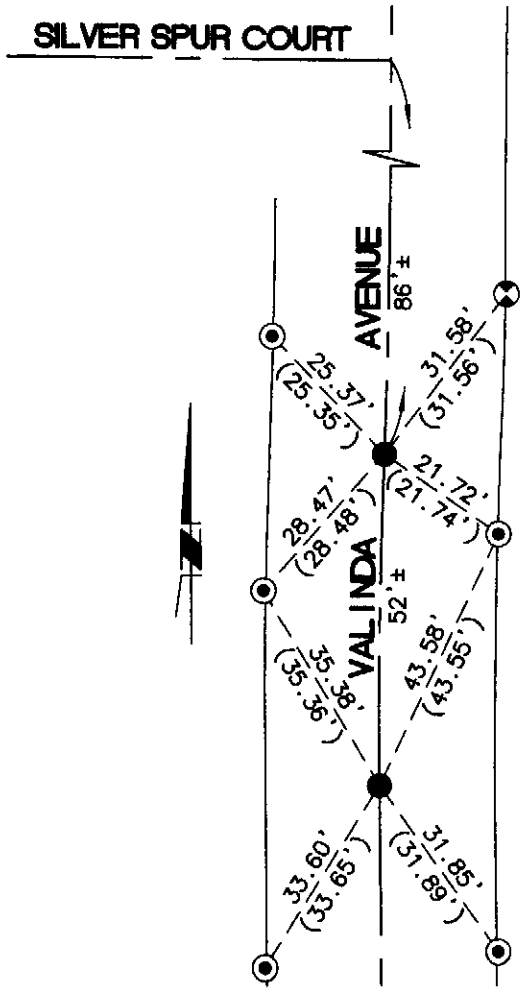

● FOUND 1" I.P. TAGGED RCE 14814 FLUSH, PER TRACT MAP 12650-1, M.B. 183/49-53

⊗ FOUND NAIL & RCE 14814 TAG IN TOP OF CURB

⊙ FOUND LEAD AND TACK IN TOP OF CURB

( ) RECORD INFORMATION PER CITY TIE SHEET 15/39

LICENSED LAND SURVEYOR
STEVEN R. DAWSON
No. 7754
Exp. 12-31-11
STATE OF CALIFORNIA

city of rancho cucamonga — STREET TIE	Capital
BASELINE SURVEYING, INC. LAND SURVEYING 7740 HYSSOP DRIVE * RANCHO CUCAMONGA, CA 91739 PHONE: 909-646-3560 FAX: 909-989-1627	VALINDA AVENUE (PRC & EC) 86'± SOUTH OF SILVER SPUR COURT
L.S.	FIELD REVIEW C. Dawson DATE 2/4/10
L.S. No. 7754 DATE 1/5/10	TIE BOOK 29 PAGE 46

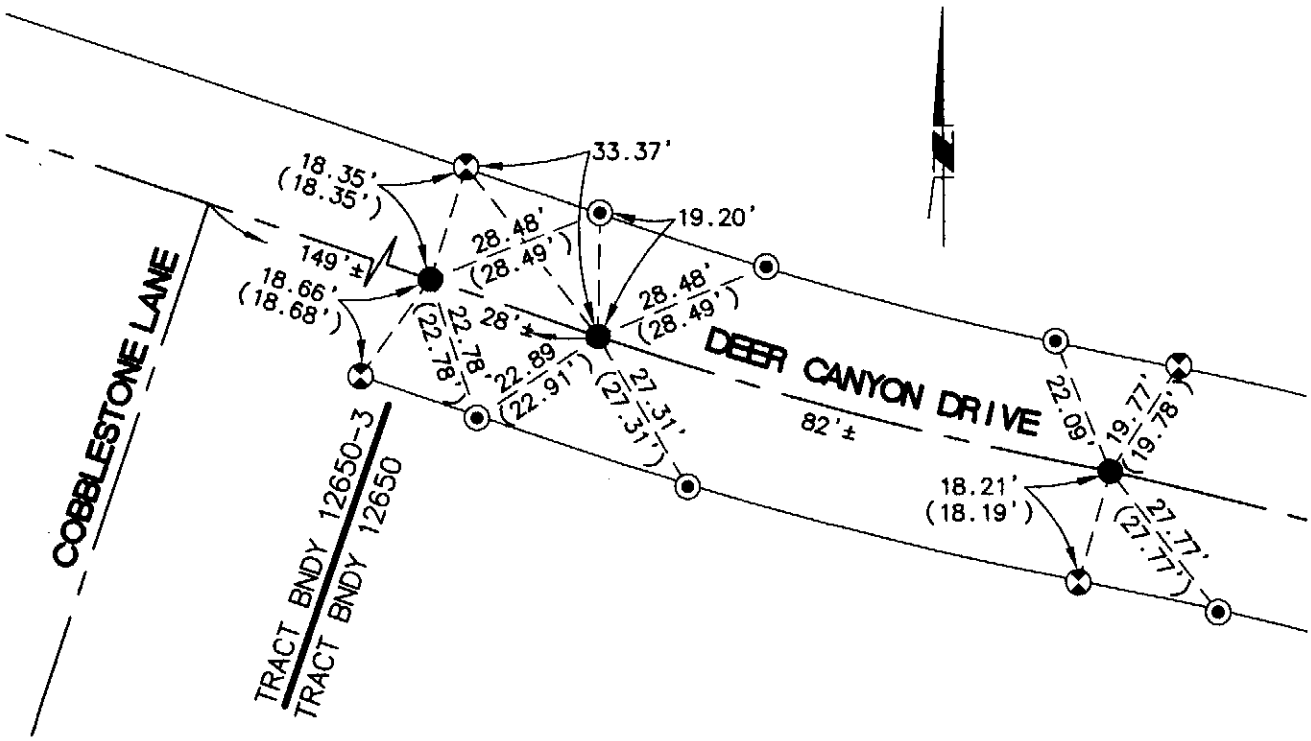

● FOUND 1" I.P. TAGGED RCE 14814 FLUSH, PER TRACT MAP 12650, M.B. 209/95-98

⊗ FOUND NAIL & RCE 14814 TAG IN TOP OF CURB

⊙ FOUND LEAD AND TACK IN TOP OF CURB

( ) RECORD INFORMATION PER CITY TIE SHEET 15/21

LICENSED LAND SURVEYOR
STEVEN R. DAWSON
No. 7754
Exp. 12-31-11
STATE OF CALIFORNIA

city of rancho cucamonga — STREET TIE	Capital
BASELINE SURVEYING, INC. LAND SURVEYING 7740 HYSSOP DRIVE * RANCHO CUCAMONGA, CA 91739 PHONE: 909-646-3560 FAX: 909-989-1627	DEER CANYON DRIVE (PRC & EC) 149'± SOUTHEAST OF COBBLESTONE LANE
L.S.	FIELD REVIEW C Dawson DATE 2/4/10
L.S. No. 7754 DATE 1/5/10	TIE BOOK 29 PAGE 47

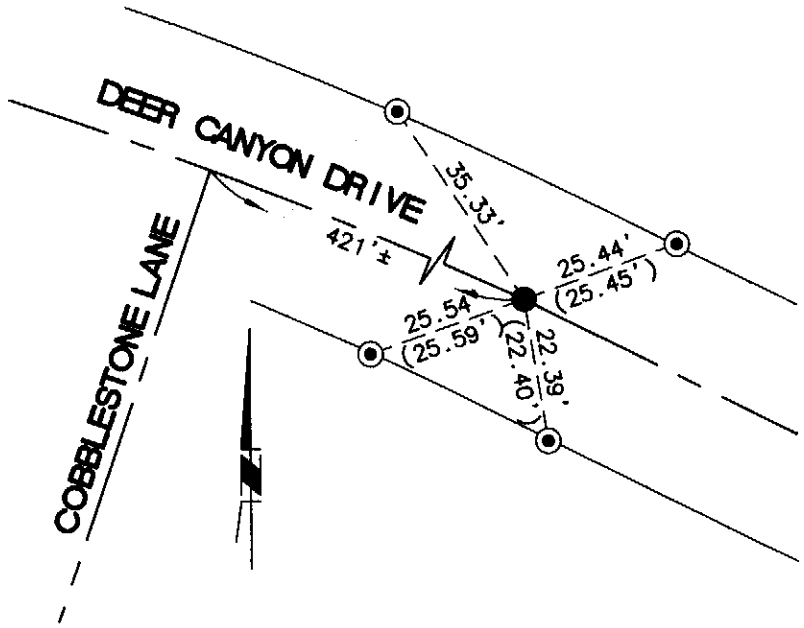

● FOUND 1" I.P. TAGGED RCE 14814 FLUSH, PER TRACT MAP 12650, M.B. 209/95-98

◉ FOUND LEAD AND TACK IN TOP OF CURB

( ) RECORD INFORMATION PER CITY TIE SHEET 15/21 AND 22

LICENSED LAND SURVEYOR
STEVEN R. DAWSON
No. 7754
Exp. 12-31-11
STATE OF CALIFORNIA

city of rancho cucamonga — STREET TIE	Capital
BASELINE SURVEYING, INC. LAND SURVEYING 7740 HYSSOP DRIVE * RANCHO CUCAMONGA, CA 91739 PHONE: 909-646-3560 FAX: 909-989-1627	DEER CANYON DRIVE (BC) 421'± SOUTHEAST OF COBBLESTONE LANE
L.S.	FIELD REVIEW C Dawson DATE 2/4/10
L.S. No. 7754 DATE 1/5/10	TIE BOOK 29 PAGE 48

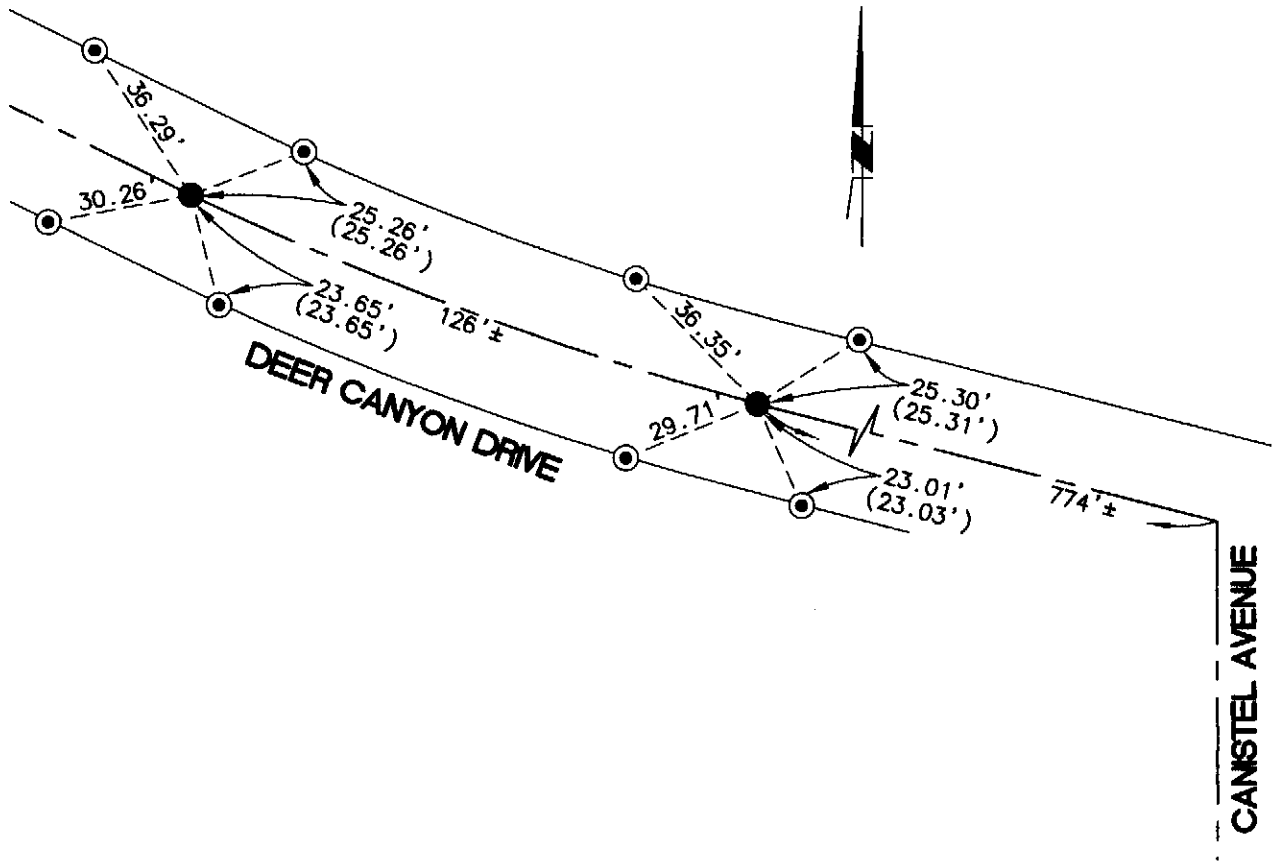

● FOUND 1" I.P. TAGGED RCE 14814 FLUSH, PER TRACT MAP 12650, M.B. 209/95-98

⊙ FOUND LEAD AND TACK IN TOP OF CURB

( ) RECORD INFORMATION PER CITY TIE SHEET 15/22

LICENSED LAND SURVEYOR
STEVEN R. DAWSON
No. 7754
Exp. 12-31-11
STATE OF CALIFORNIA

city of rancho cucamonga — STREET TIE	Capital
BASELINE SURVEYING, INC. LAND SURVEYING 7740 HYSSOP DRIVE * RANCHO CUCAMONGA, CA 91739 PHONE: 909-646-3560 FAX: 909-989-1627	DEER CANYON DRIVE (BC & EC) 774'± NORTHWEST OF CANISTEL AVENUE
L.S.	FIELD REVIEW C Dawson DATE 2/4/10
L.S. No. 7754 DATE 1/5/10	TIE BOOK 29 PAGE 49

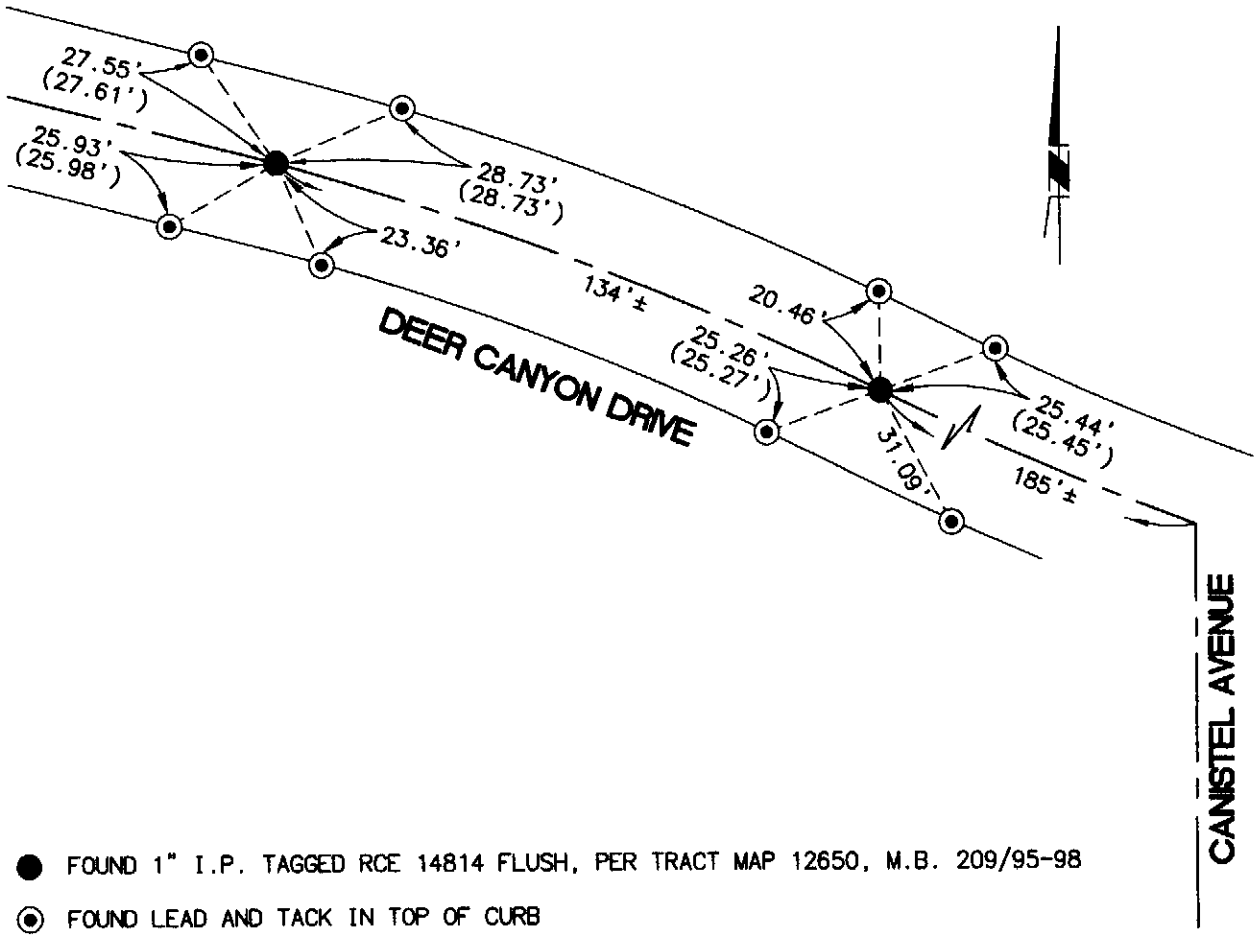

● FOUND 1" I.P. TAGGED RCE 14814 FLUSH, PER TRACT MAP 12650, M.B. 209/95-98

⊙ FOUND LEAD AND TACK IN TOP OF CURB

( ) RECORD INFORMATION PER CITY TIE SHEET 15/23

LICENSED LAND SURVEYOR
STEVEN R. DAWSON
No. 7754
Exp. 12-31-11
STATE OF CALIFORNIA

city of rancho cucamonga — STREET TIE	Capital
BASELINE SURVEYING, INC. LAND SURVEYING 7740 HYSSOP DRIVE * RANCHO CUCAMONGA, CA 91739 PHONE: 909-646-3560 FAX: 909-989-1627	DEER CANYON DRIVE (PRC & EC) 185'± NORTHWEST OF CANISTEL AVENUE
L.S.	FIELD REVIEW C Dawson DATE 2/4/10
L.S. No. 7754 DATE 1/5/10	TIE BOOK 29 PAGE 50

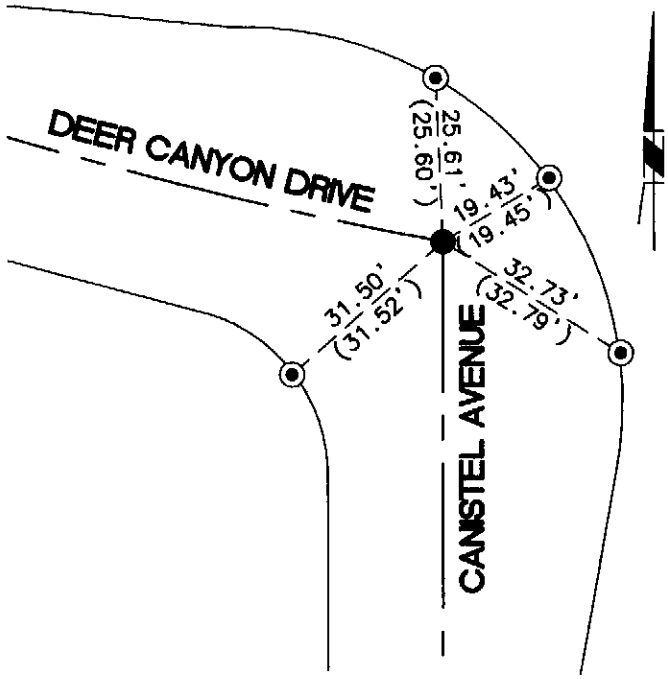

● FOUND 1" I.P. TAGGED RCE 14814 FLUSH, PER TRACT MAP 12650, M.B. 209/95-98

⊙ FOUND LEAD AND TACK IN TOP OF CURB

( ) RECORD INFORMATION PER CITY TIE SHEET 15/23

LICENSED LAND SURVEYOR
STEVEN R. DAWSON
No. 7754
Exp. 12-31-11
STATE OF CALIFORNIA

city of rancho cucamonga — STREET TIE	Capital
BASELINE SURVEYING, INC. LAND SURVEYING 7740 HYSSOP DRIVE * RANCHO CUCAMONGA, CA 91739 PHONE: 909-646-3560 FAX: 909-989-1627	DEER CANYON DRIVE & CANISTEL AVENUE
L.S.	FIELD REVIEW C. Dawson DATE 2/4/10
L.S. No. 7754 DATE 1/5/10	TIE BOOK 29 PAGE 51

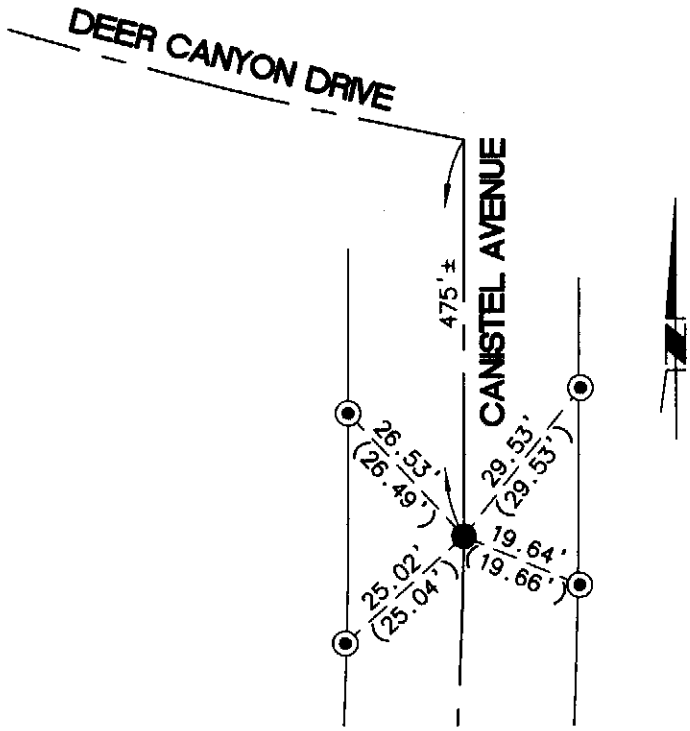

● FOUND 1" I.P. TAGGED RCE 14814 FLUSH, PER TRACT MAP 12650, M.B. 209/95-98

◉ FOUND LEAD AND TACK IN TOP OF CURB

( ) RECORD INFORMATION PER CITY TIE SHEET 15/24

LICENSED LAND SURVEYOR
STEVEN R. DAWSON
No. 7754
Exp. 12-31-11
STATE OF CALIFORNIA

city of rancho cucamonga — STREET TIE	Capital
BASELINE SURVEYING, INC. LAND SURVEYING 7740 HYSSOP DRIVE * RANCHO CUCAMONGA, CA 91739 PHONE: 909-646-3560 FAX: 909-989-1627	CANISTEL AVENUE (BC) 475'± SOUTH OF DEER CANYON DRIVE
L.S.	FIELD REVIEW C. Dawson DATE 2/4/10
L.S. No. 7754 DATE 1/5/10	TIE BOOK 29 PAGE 52

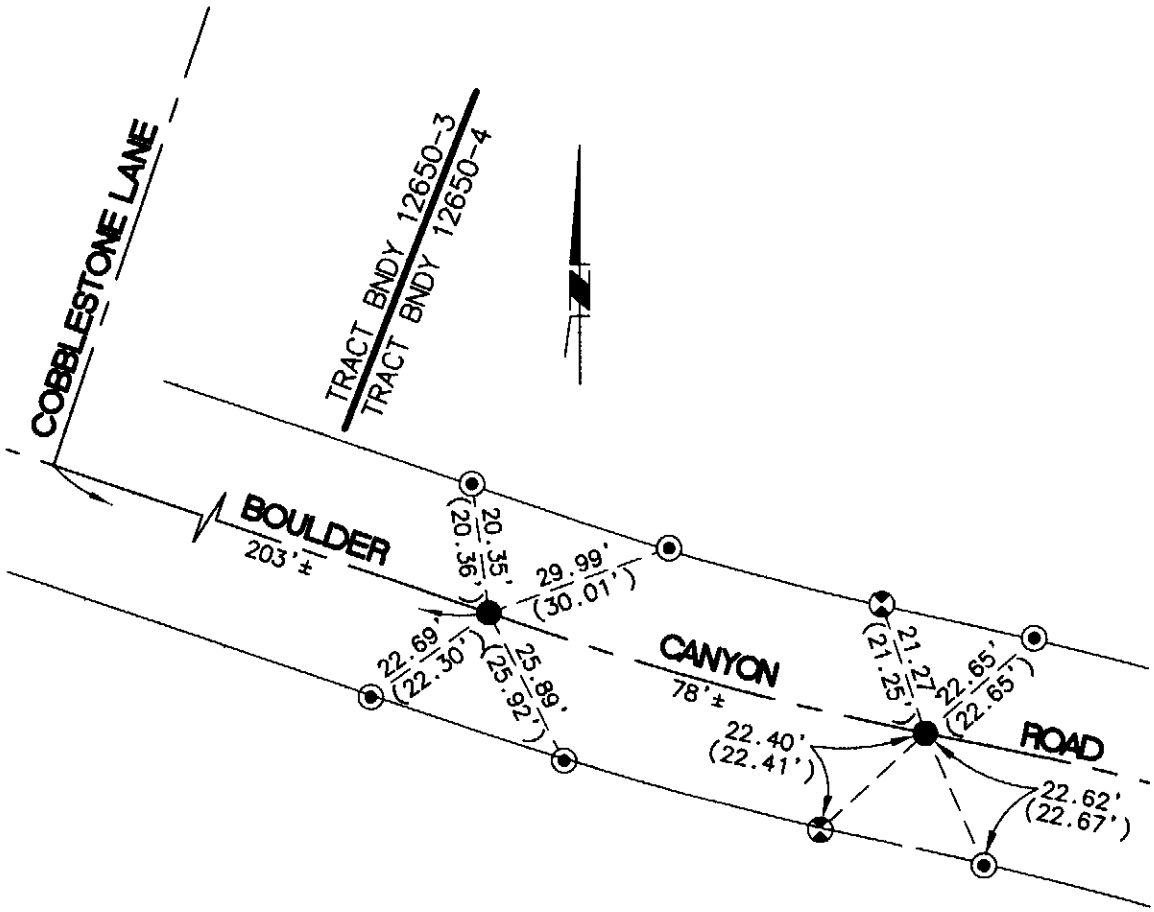

● FOUND 1" I.P. TAGGED RCE 14814 FLUSH, PER TRACT MAP 12650-4, M.B. 209/91-94

⊗ FOUND NAIL & RCE 14814 TAG IN TOP OF CURB

⊙ FOUND LEAD AND TACK IN TOP OF CURB

( ) RECORD INFORMATION PER CITY TIE SHEET 15/46

LICENSED LAND SURVEYOR
STEVEN R. DAWSON
No. 7754
Exp. 12-31-11
STATE OF CALIFORNIA

city of rancho cucamonga — STREET TIE	Capital
BASELINE SURVEYING, INC. LAND SURVEYING 7740 HYSSOP DRIVE * RANCHO CUCAMONGA, CA 91739 PHONE: 909-646-3560 FAX: 909-989-1627	BOULDER CANYON ROAD (PRC & EC) 203'± SOUTHEAST OF COBBLESTONE LANE
L.S.	FIELD REVIEW C Dawson DATE 2/4/10
L.S. No. 7754 DATE 1/5/10	TIE BOOK 29 PAGE 53

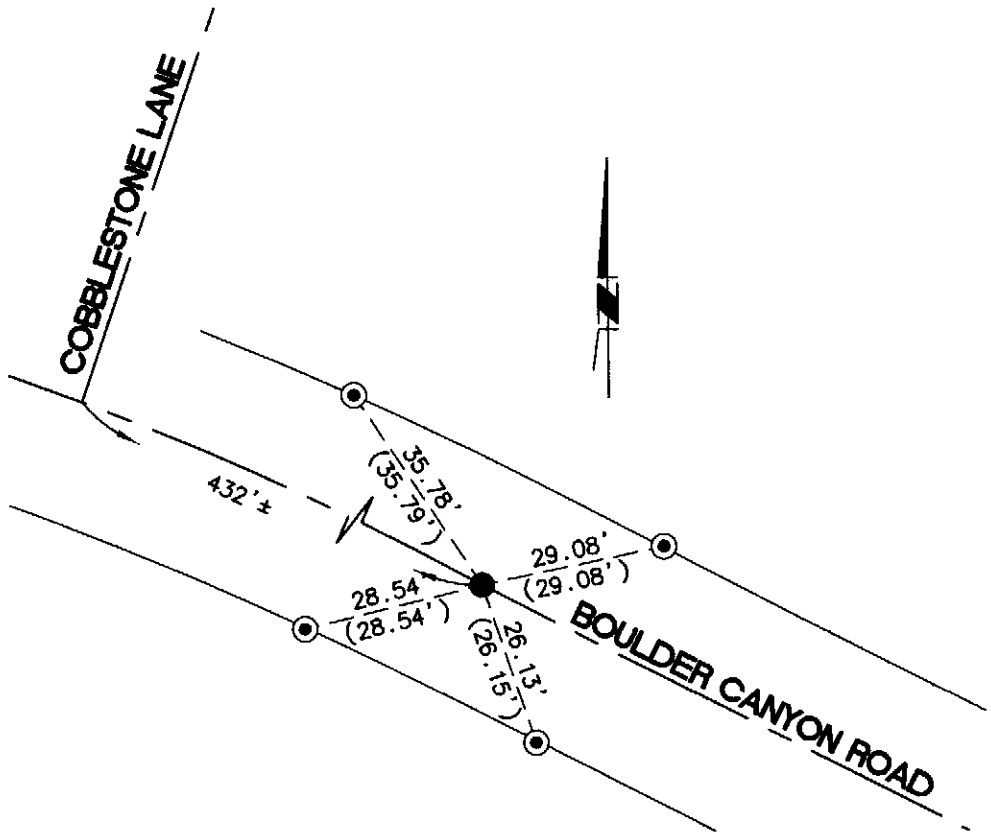

● FOUND 1" I.P. TAGGED RCE 14814 FLUSH, PER TRACT MAP 12650-4, M.B. 209/91-94

⊙ FOUND LEAD AND TACK IN TOP OF CURB

( ) RECORD INFORMATION PER CITY TIE SHEET 15/46

LICENSED LAND SURVEYOR
STEVEN R. DAWSON
No. 7754
Exp. 12-31-11
STATE OF CALIFORNIA

city of rancho cucamonga — STREET TIE	Capital
BASELINE SURVEYING, INC. LAND SURVEYING 7740 HYSSOP DRIVE * RANCHO CUCAMONGA, CA 91739 PHONE: 909-646-3560 FAX: 909-989-1627	BOULDER CANYON ROAD (BC) 432'?1 SOUTHEAST OF COBBLESTONE LANE
L.S.	FIELD REVIEW C. Dawson DATE 2/4/10
L.S. No. 7754 DATE 1/5/10	TIE BOOK 29 PAGE 54

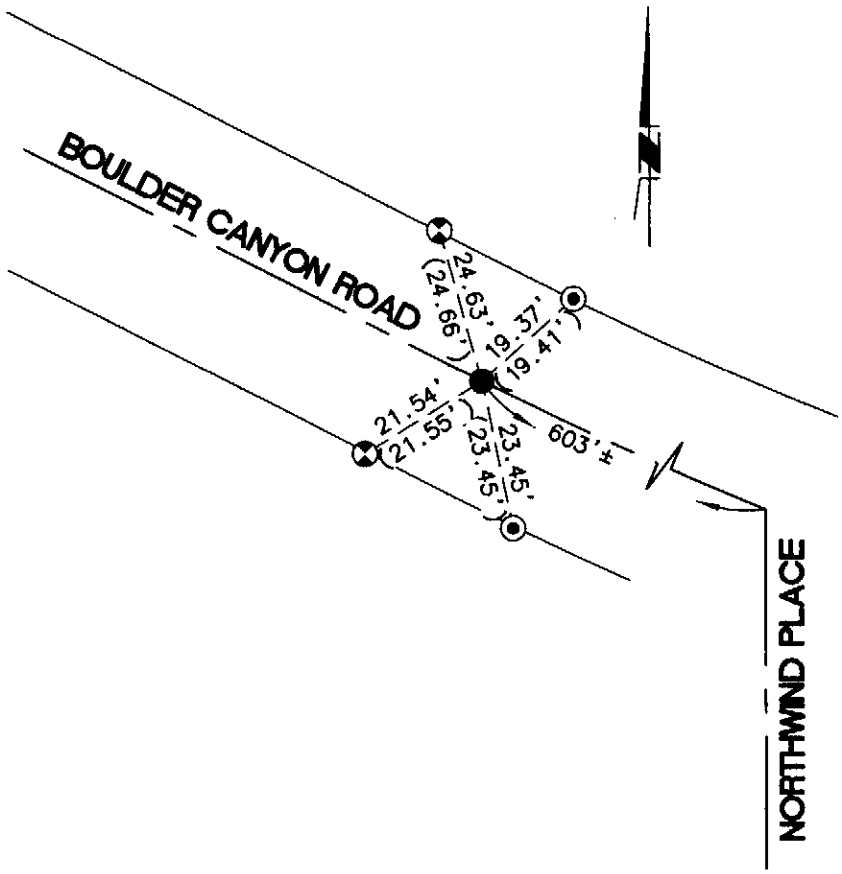

● FOUND 1" I.P. TAGGED RCE 14814 FLUSH, PER TRACT MAP 12650-4, M.B. 209/91-94

⊗ FOUND NAIL & RCE 14814 TAG IN TOP OF CURB

⊙ FOUND LEAD AND TACK IN TOP OF CURB

( ) RECORD INFORMATION PER CITY TIE SHEET 15/47

LICENSED LAND SURVEYOR
STEVEN R. DAWSON
No. 7754
Exp. 12-31-11
STATE OF CALIFORNIA

city of rancho cucamonga — STREET TIE	Capital
BASELINE SURVEYING, INC. LAND SURVEYING 7740 HYSSOP DRIVE * RANCHO CUCAMONGA, CA 91739 PHONE: 909-646-3560 FAX: 909-989-1627	BOULDER CANYON ROAD (EC) 603'± NORTHWEST OF NORTHWIND PLACE
L.S.	FIELD REVIEW C. Dawson DATE 2/4/10
L.S. No. 7754 DATE 1/5/10	TIE BOOK 29 PAGE 55

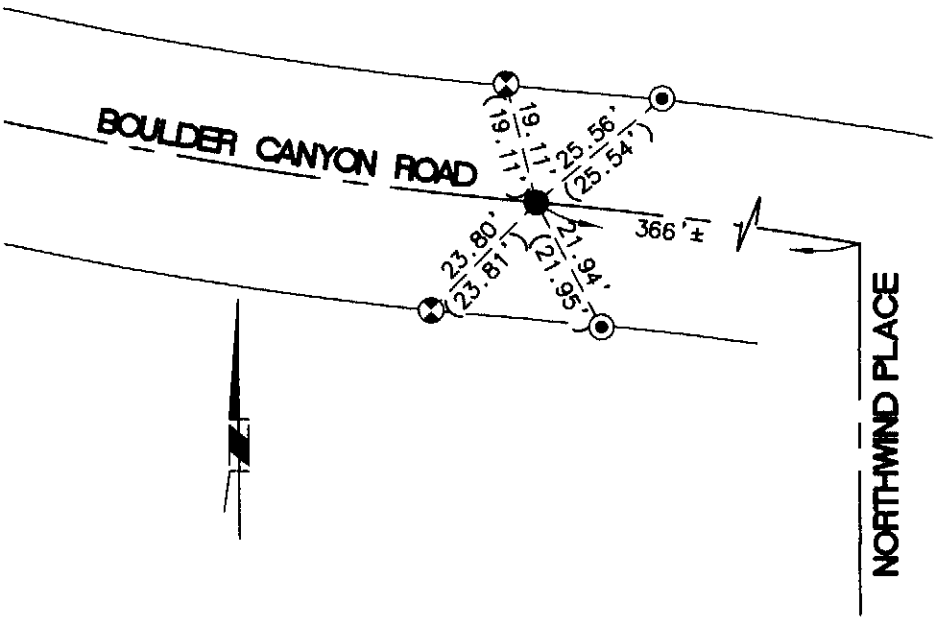

● FOUND 1" I.P. TAGGED RCE 14814 FLUSH, PER TRACT MAP 12650-4, M.B. 209/91-94

⊗ FOUND NAIL & RCE 14814 TAG IN TOP OF CURB

◉ FOUND LEAD AND TACK IN TOP OF CURB

( ) RECORD INFORMATION PER CITY TIE SHEET 15/47

LICENSED LAND SURVEYOR
STEVEN R. DAWSON
No. 7754
Exp. 12-31-11
STATE OF CALIFORNIA

city of rancho cucamonga — STREET TIE	Capital
BASELINE SURVEYING, INC. LAND SURVEYING 7740 HYSSOP DRIVE * RANCHO CUCAMONGA, CA 91739 PHONE: 909-646-3560 FAX: 909-989-1627	BOULDER CANYON ROAD (PRC) 366'± NORTHWEST OF NORTHWIND PLACE
L.S.	FIELD REVIEW C. Dawson DATE 2/4/10
L.S. No. 7754 DATE 1/5/10	TIE BOOK 29 PAGE 56

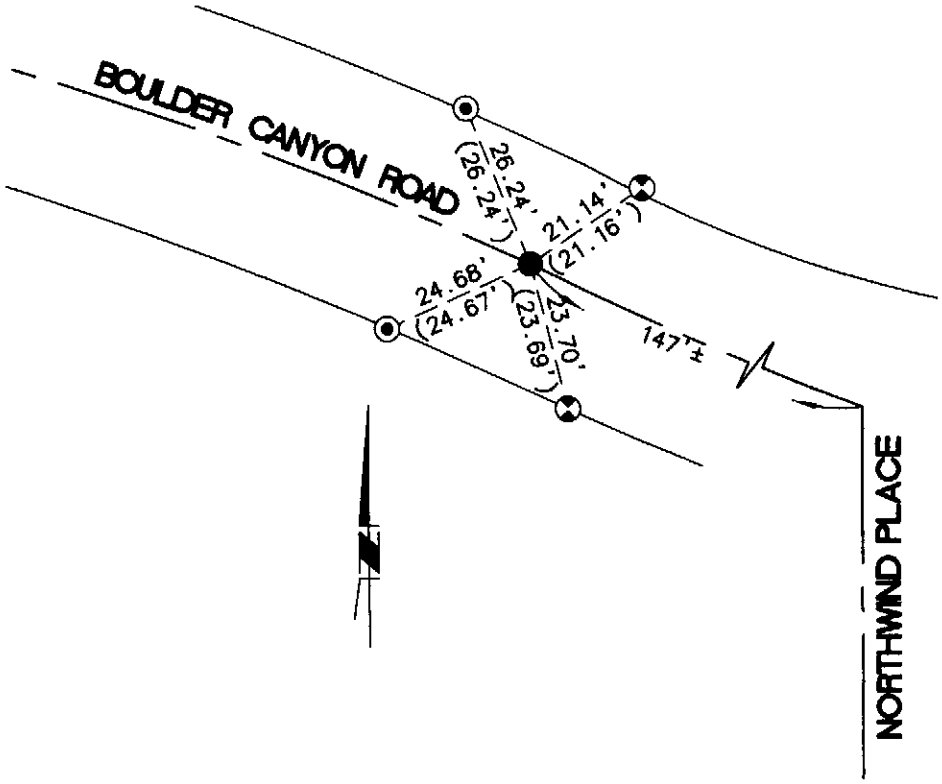

● FOUND 1" I.P. TAGGED RCE 14814 FLUSH, PER TRACT MAP 12650-4, M.B. 209/91-94

⊗ FOUND NAIL & RCE 14814 TAG IN TOP OF CURB

⊙ FOUND LEAD AND TACK IN TOP OF CURB

( ) RECORD INFORMATION PER CITY TIE SHEET 15/48

LICENSED LAND SURVEYOR
STEVEN R. DAWSON
No. 7754
Exp. 12-31-11
STATE OF CALIFORNIA

city of rancho cucamonga — STREET TIE	Capital
BASELINE SURVEYING, INC. LAND SURVEYING 7740 HYSSOP DRIVE * RANCHO CUCAMONGA, CA 91739 PHONE: 909-646-3560 FAX: 909-989-1627	BOULDER CANYON ROAD (PRC) 147'± NORTHWEST OF NORTHWIND PLACE
L.S.	FIELD REVIEW C. Dawson DATE 2/4/10
L.S. No. 7754 DATE 1/5/10	TIE BOOK 29 PAGE 57

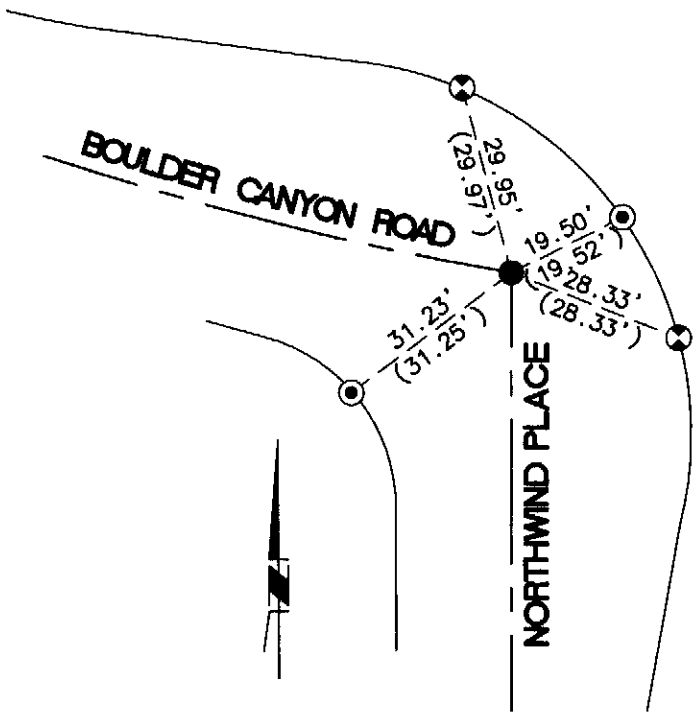

● FOUND 1" I.P. TAGGED RCE 14814 FLUSH, PER TRACT MAP 12650-4, M.B. 209/91-94

⊗ FOUND NAIL & RCE 14814 TAG IN TOP OF CURB

⊙ FOUND LEAD AND TACK IN TOP OF CURB

( ) RECORD INFORMATION PER CITY TIE SHEET 15/48

LICENSED LAND SURVEYOR
STEVEN R. DAWSON
No. 7754
Exp. 12-31-11
STATE OF CALIFORNIA

city of rancho cucamonga — STREET TIE	Capital
BASELINE SURVEYING, INC. LAND SURVEYING 7740 HYSSOP DRIVE * RANCHO CUCAMONGA, CA 91739 PHONE: 909-646-3560 FAX: 909-989-1627	NORTHWIND PLACE & BOULDER CANYON ROAD
L.S.	FIELD REVIEW C. Dawson DATE 2/4/10
L.S. No. 7754 DATE 1/5/10	TIE BOOK 29 PAGE 58

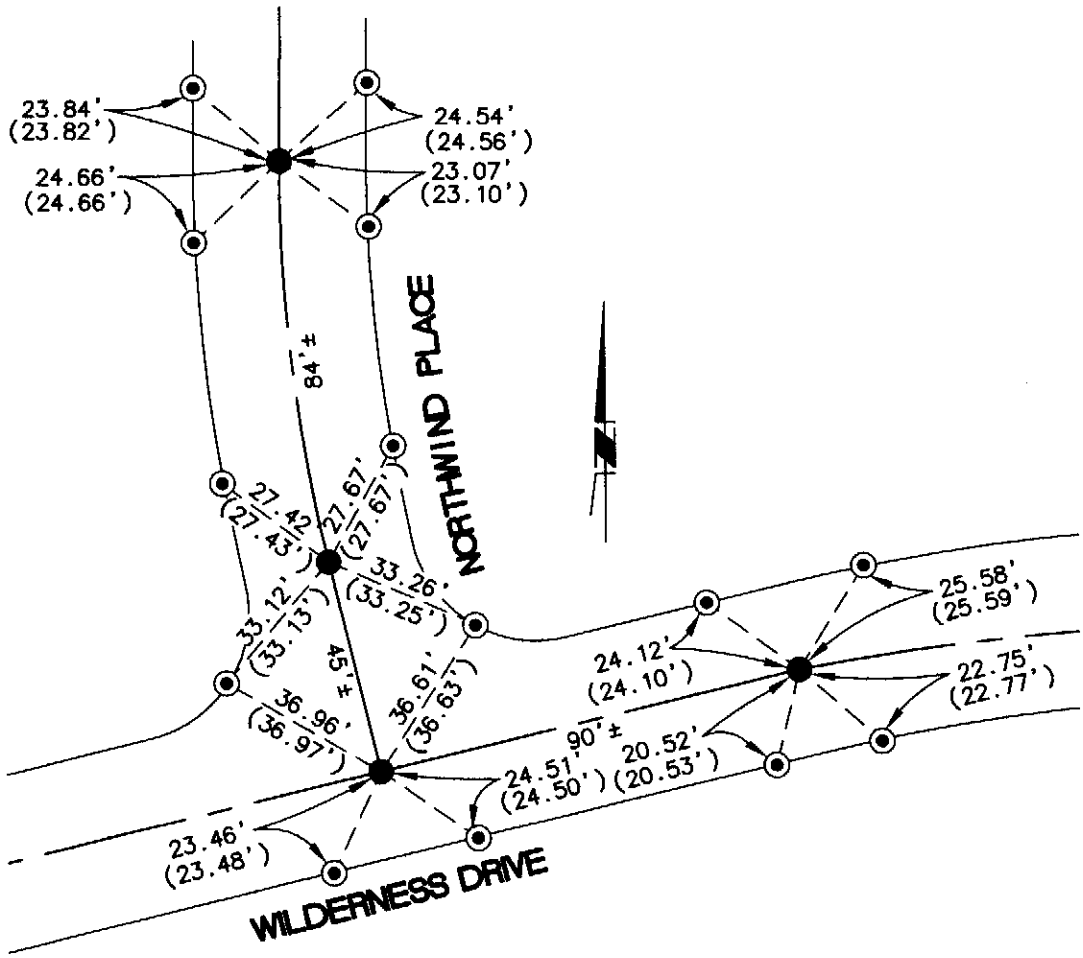

● FOUND 1" I.P. TAGGED RCE 14814 FLUSH, PER TRACT MAP 12650-4, M.B. 209/91-94

⊙ FOUND LEAD AND TACK IN TOP OF CURB

( ) RECORD INFORMATION PER CITY TIE SHEET 15/49

LICENSED LAND SURVEYOR
STEVEN R. DAWSON
No. 7754
Exp. 12-31-11
STATE OF CALIFORNIA

city of rancho cucamonga — STREET TIE	capital
BASELINE SURVEYING, INC. LAND SURVEYING 7740 HYSSOP DRIVE * RANCHO CUCAMONGA, CA 91739 PHONE: 909-646-3560 FAX: 909-989-1627	NORTHWIND PLACE & WILDERNESS DRIVE
L.S.	FIELD REVIEW C. Dawson DATE 2/4/10
L.S. No. 7754 DATE 1/5/10	TIE BOOK 29 PAGE 59

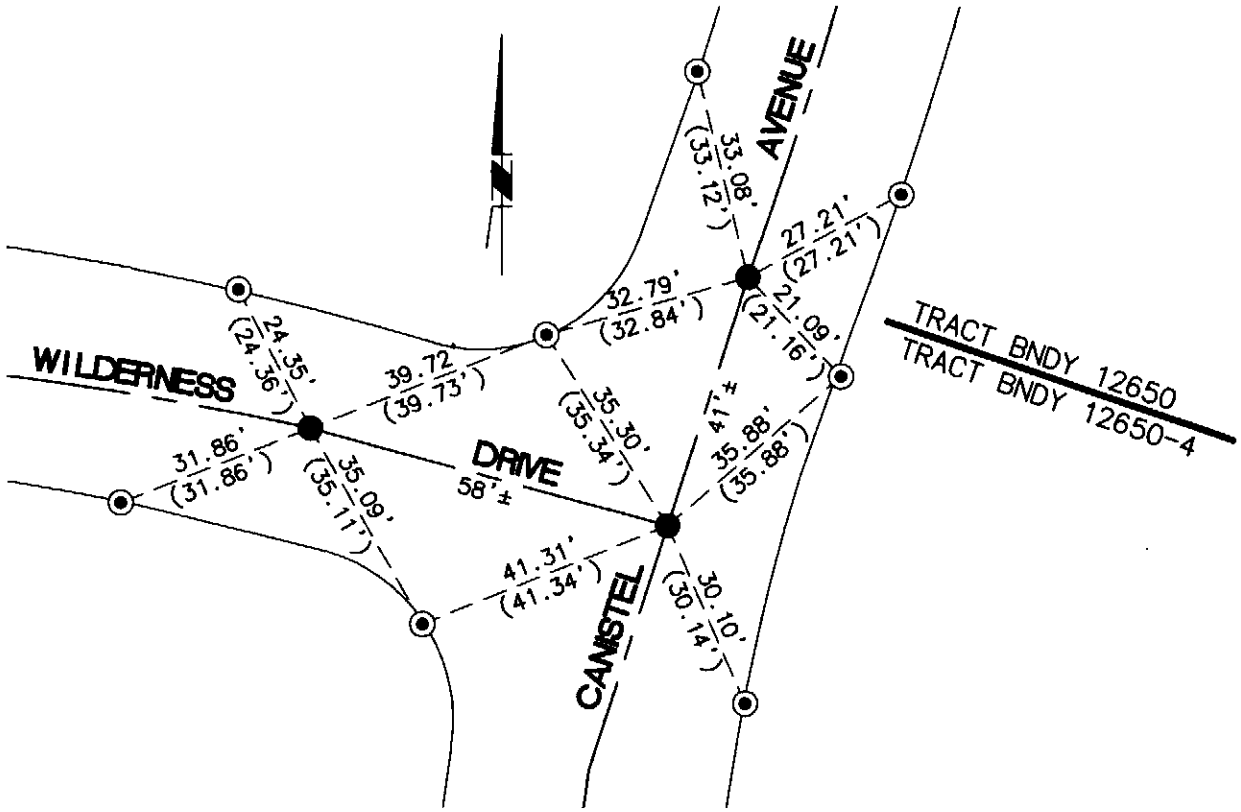

● FOUND 1" I.P. TAGGED RCE 14814 FLUSH, PER TRACT MAP 12650-4, M.B. 209/91-94

⊙ FOUND LEAD AND TACK IN TOP OF CURB

( ) RECORD INFORMATION PER CITY TIE SHEET 15/50

LICENSED LAND SURVEYOR
STEVEN R. DAWSON
No. 7754
Exp. 12-31-11
STATE OF CALIFORNIA

city of rancho cucamonga — STREET TIE	Capital
BASELINE SURVEYING, INC. LAND SURVEYING 7740 HYSSOP DRIVE * RANCHO CUCAMONGA, CA 91739 PHONE: 909-646-3560 FAX: 909-989-1627	CANISTEL AVENUE & WILDERNESS DRIVE
L.S.	FIELD REVIEW C Dawson DATE 2/4/10
L.S. No. 7754 DATE 1/5/10	TIE BOOK 29 PAGE 60

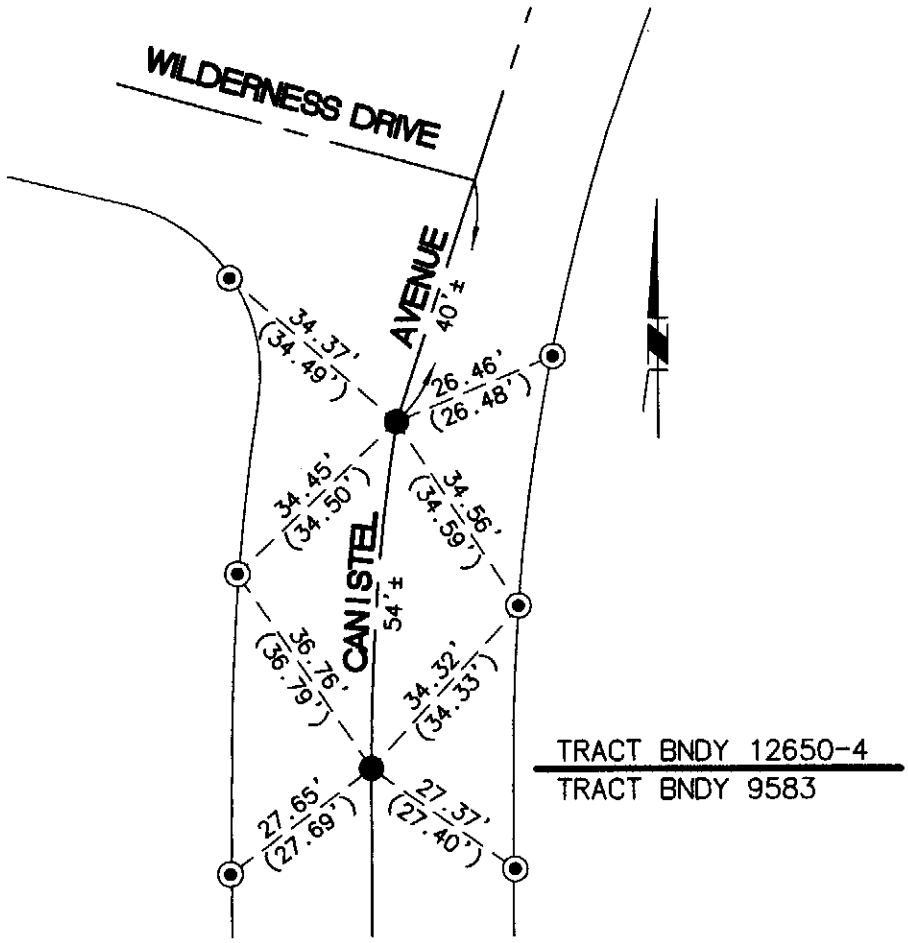

● FOUND 1" I.P. TAGGED RCE 14814 FLUSH, PER TRACT MAP 12650-4, M.B. 209/91-94

⊙ FOUND LEAD AND TACK IN TOP OF CURB

( ) RECORD INFORMATION PER CITY TIE SHEET 15/50

LICENSED LAND SURVEYOR
STEVEN R. DAWSON
No. 7754
Exp. 12-31-11
STATE OF CALIFORNIA

city of rancho cucamonga — STREET TIE	Capital
BASELINE SURVEYING, INC. LAND SURVEYING 7740 HYSSOP DRIVE * RANCHO CUCAMONGA, CA 91739 PHONE: 909-646-3560 FAX: 909-989-1627	CANISTEL AVENUE (BC) 40'± SOUTH OF WILDERNESS DRIVE
L.S.	FIELD REVIEW C Dawson DATE 2/4/10
L.S. No. 7754 DATE 1/5/10	TIE BOOK 29 PAGE 61

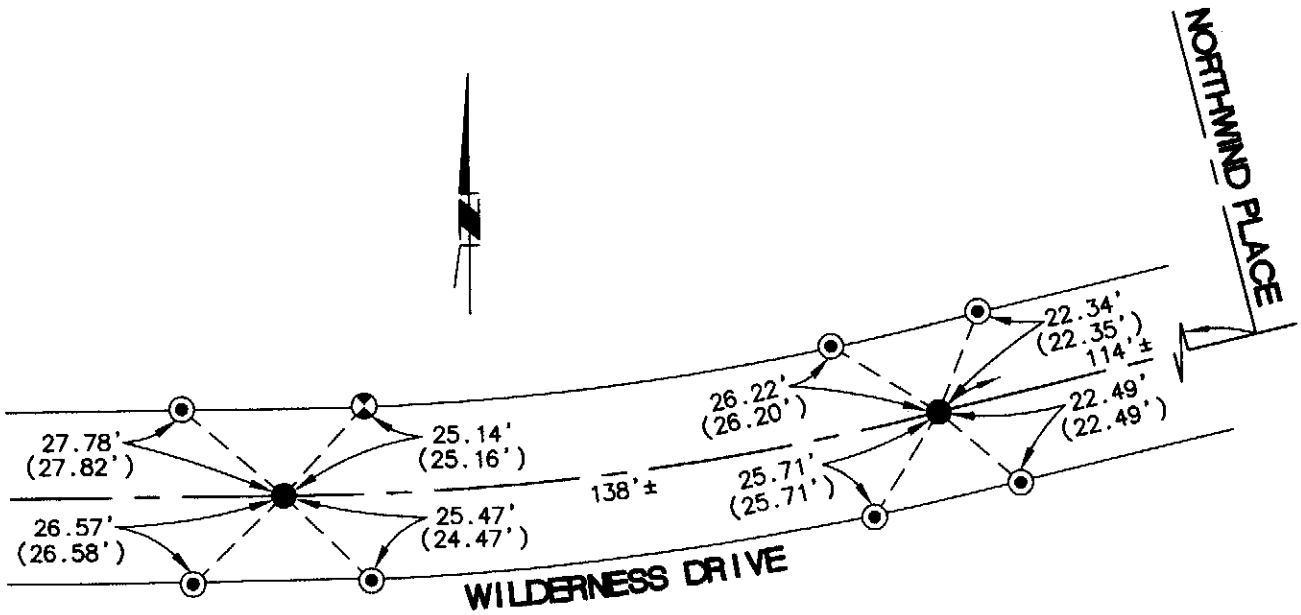

● FOUND 1" I.P. TAGGED RCE 14814 FLUSH, PER TRACT MAP 12650-4, M.B. 209/91-94

⊗ FOUND NAIL & RCE 14814 TAG IN TOP OF CURB

⊙ FOUND LEAD AND TACK IN TOP OF CURB

( ) RECORD INFORMATION PER CITY TIE SHEET 15/49

LICENSED LAND SURVEYOR
STEVEN R. DAWSON
No. 7754
Exp. 12-31-11
STATE OF CALIFORNIA

city of rancho cucamonga — STREET TIE	Capital
BASELINE SURVEYING, INC. LAND SURVEYING 7740 HYSSOP DRIVE * RANCHO CUCAMONGA, CA 91739 PHONE: 909-646-3560 FAX: 909-989-1627	WILDERNESS DRIVE (BC & EC) 114'± WEST OF NORTHWIND PLACE
L.S.	FIELD REVIEW C Dawson DATE 2/4/10
L.S. No. 7754 DATE 1/5/10	TIE BOOK 29 PAGE 62

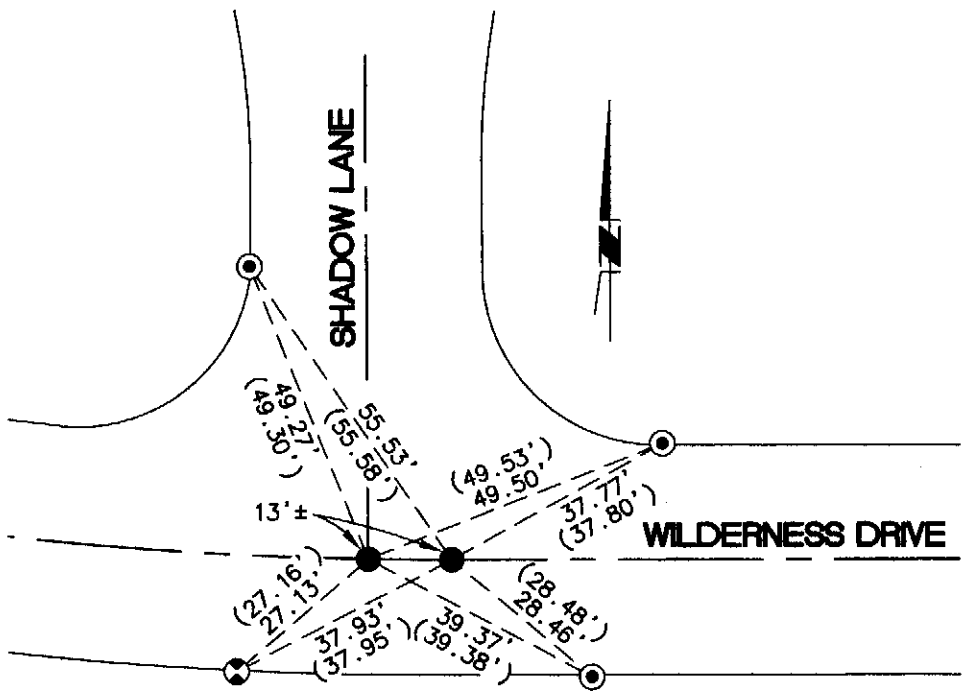

● FOUND 1" I.P. TAGGED RCE 14814 FLUSH, PER TRACT MAP 12650-4, M.B. 209/91-94

⊗ FOUND NAIL & RCE 14814 TAG IN TOP OF CURB

⊙ FOUND LEAD AND TACK IN TOP OF CURB

( ) RECORD INFORMATION PER CITY TIE SHEET 15/51

LICENSED LAND SURVEYOR
STEVEN R. DAWSON
No. 7754
Exp. 12-31-11
STATE OF CALIFORNIA

city of rancho cucamonga — STREET TIE	Capital
BASELINE SURVEYING, INC. LAND SURVEYING 7740 HYSSOP DRIVE * RANCHO CUCAMONGA, CA 91739 PHONE: 909-646-3560 FAX: 909-989-1627	SHADOW LANE & WILDERNESS DRIVE
L.S.	FIELD REVIEW C Dawson DATE 2/4/10
L.S. No. 7754 DATE 1/5/10	TIE BOOK 29 PAGE 63

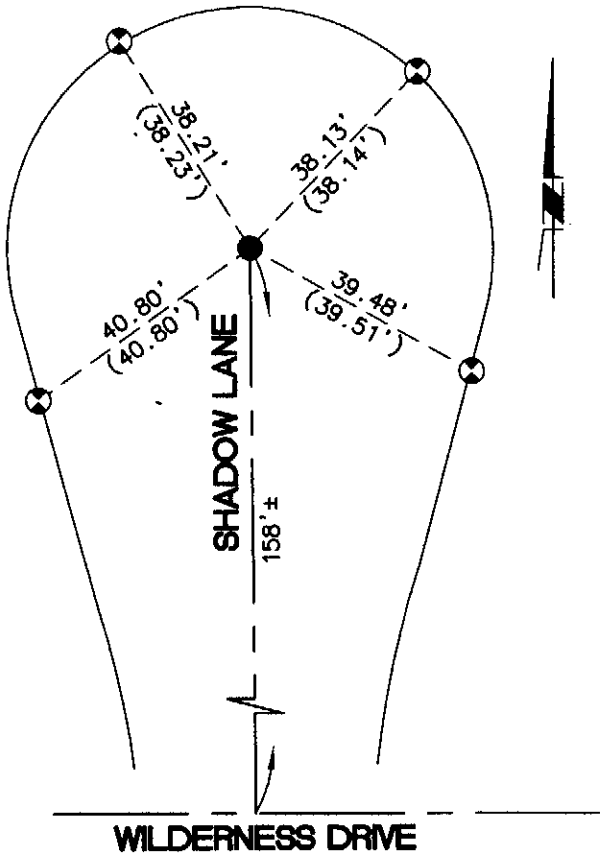

● FOUND 1" I.P. TAGGED RCE 14814 FLUSH, PER TRACT MAP 12650-4, M.B. 209/91-94

⊗ FOUND NAIL & RCE 14814 TAG IN TOP OF CURB

◉ FOUND LEAD AND TACK IN TOP OF CURB

( ) RECORD INFORMATION PER CITY TIE SHEET 15/51

LICENSED LAND SURVEYOR
STEVEN R. DAWSON
No. 7754
Exp. 12-31-11
STATE OF CALIFORNIA

city of rancho cucamonga — STREET TIE	Capital
BASELINE SURVEYING, INC. LAND SURVEYING 7740 HYSSOP DRIVE * RANCHO CUCAMONGA, CA 91739 PHONE: 909-646-3560 FAX: 909-989-1627	SHADOW LANE CUL DE SAC NORTH OF WILDERNESS DRIVE
L.S.	FIELD REVIEW C. Dawson DATE 2/4/10
L.S. No. 7754 DATE 1/5/10	TIE BOOK 29 PAGE 64

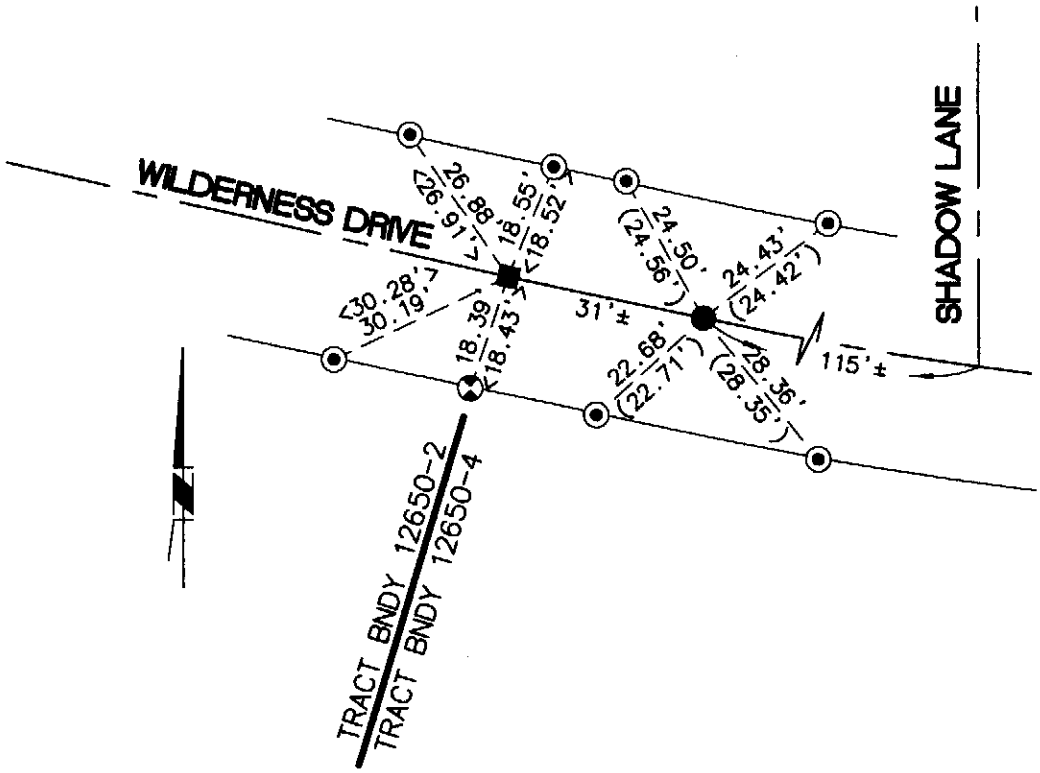

● FOUND 1" I.P. TAGGED RCE 14814 FLUSH, PER TRACT MAP 12650-4, M.B. 209/91-94

■ FOUND 1" I.P. TAGGED RCE 14814 FLUSH, PER TRACT MAP 12650-2, M.B. 196/77-80

⊗ FOUND NAIL & RCE 14814 TAG IN TOP OF CURB

⊙ FOUND LEAD AND TACK IN TOP OF CURB

( ) RECORD INFORMATION PER CITY TIE SHEET 15/51

< > RECORD INFORMATION PER CITY TIE SHEET 11/144

LICENSED LAND SURVEYOR
STEVEN R. DAWSON
No. 7754
Exp. 12-31-11
STATE OF CALIFORNIA

city of rancho cucamonga — STREET TIE	Capital
BASELINE SURVEYING, INC. LAND SURVEYING 7740 HYSSOP DRIVE * RANCHO CUCAMONGA, CA 91739 PHONE: 909-646-3560 FAX: 909-989-1627	WILDERNESS DRIVE (EC) & TRACT BNDY 115'± WEST OF SHADOW LANE
L.S.	FIELD REVIEW C. Dawson DATE 2/4/10
L.S. No. 7754 DATE 1/5/10	TIE BOOK 29 PAGE 65

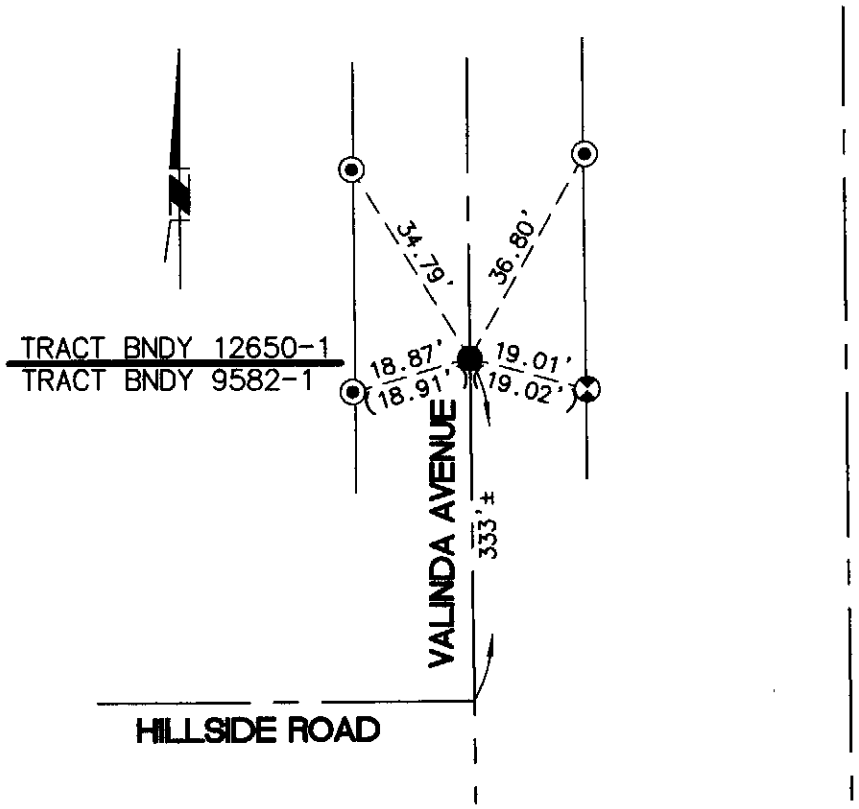

● FOUND 1" I.P. TAGGED RCE 14814 FLUSH, PER TRACT MAP 9582-1, M.B. 137/73-76

⊗ FOUND NAIL & RCE 14814 TAG IN TOP OF CURB

⊙ FOUND LEAD AND TACK IN TOP OF CURB

( ) RECORD INFORMATION PER CITY TIE SHEET 10/105

LICENSED LAND SURVEYOR
STEVEN R. DAWSON
No. 7754
Exp. 12-31-11
STATE OF CALIFORNIA

city of rancho cucamonga — STREET TIE	Capital
BASELINE SURVEYING, INC. LAND SURVEYING 7740 HYSSOP DRIVE * RANCHO CUCAMONGA, CA 91739 PHONE: 909-646-3560 FAX: 909-989-1627	VALINDA AVENUE 333'± NORTH OF HILLSIDE ROAD
L.S.	FIELD REVIEW C Dawson DATE 2/4/10
L.S. No. 7754 DATE 1/5/10	TIE BOOK 29 PAGE 66

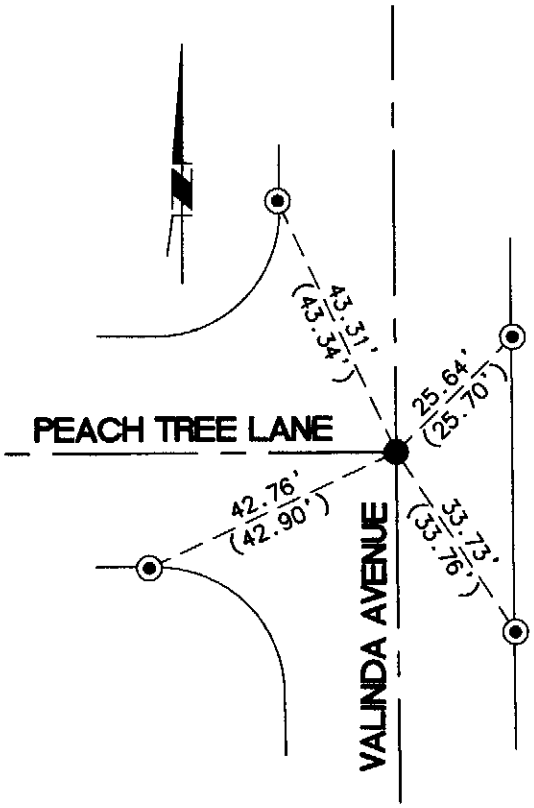

● FOUND 1" I.P. TAGGED RCE 14814 FLUSH, PER TRACT MAP 9582-1, M.B. 137/73-76

◉ FOUND LEAD AND TACK IN TOP OF CURB

( ) RECORD INFORMATION PER CITY TIE SHEET 10/110

LICENSED LAND SURVEYOR
STEVEN R. DAWSON
No. 7754
Exp. 12-31-11
STATE OF CALIFORNIA

city of rancho cucamonga — STREET TIE	Capital
BASELINE SURVEYING, INC. LAND SURVEYING 7740 HYSSOP DRIVE * RANCHO CUCAMONGA, CA 91739 PHONE: 909-646-3560 FAX: 909-989-1627	VALINDA AVENUE & HILLSIDE ROAD
L.S.	FIELD REVIEW C. Dawson DATE 2/4/10
L.S. No. 7754 DATE 1/5/10	TIE BOOK 29 PAGE 67

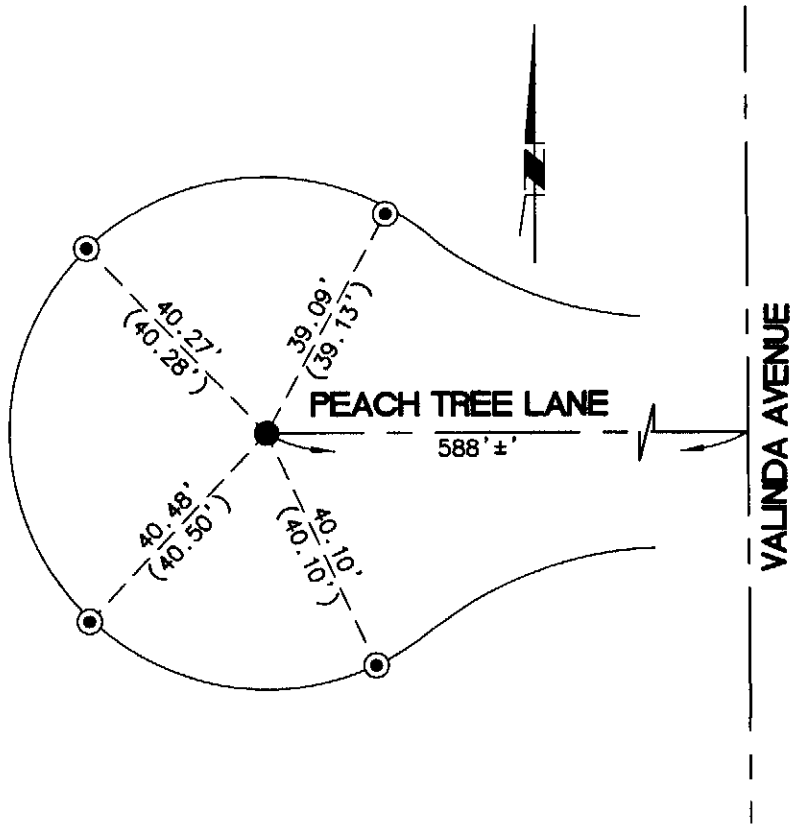

● FOUND 1" I.P. TAGGED RCE 14814 FLUSH, PER TRACT MAP 9582-1, M.B. 137/73-76

◉ FOUND LEAD AND TACK IN TOP OF CURB

( ) RECORD INFORMATION PER CITY TIE SHEET 10/108

LICENSED LAND SURVEYOR
STEVEN R. DAWSON
No. 7754
Exp. 12-31-11
STATE OF CALIFORNIA

city of rancho cucamonga — STREET TIE	Capital
BASELINE SURVEYING, INC. LAND SURVEYING 7740 HYSSOP DRIVE * RANCHO CUCAMONGA, CA 91739 PHONE: 909-646-3560 FAX: 909-989-1627	PEACH TREE LANE CUL DE SAC WEST OF VALINDA AVENUE
L.S.	FIELD REVIEW C. Dawson DATE 2/4/10
L.S. No. 7754 DATE 1/5/10	TIE BOOK 29 PAGE 68

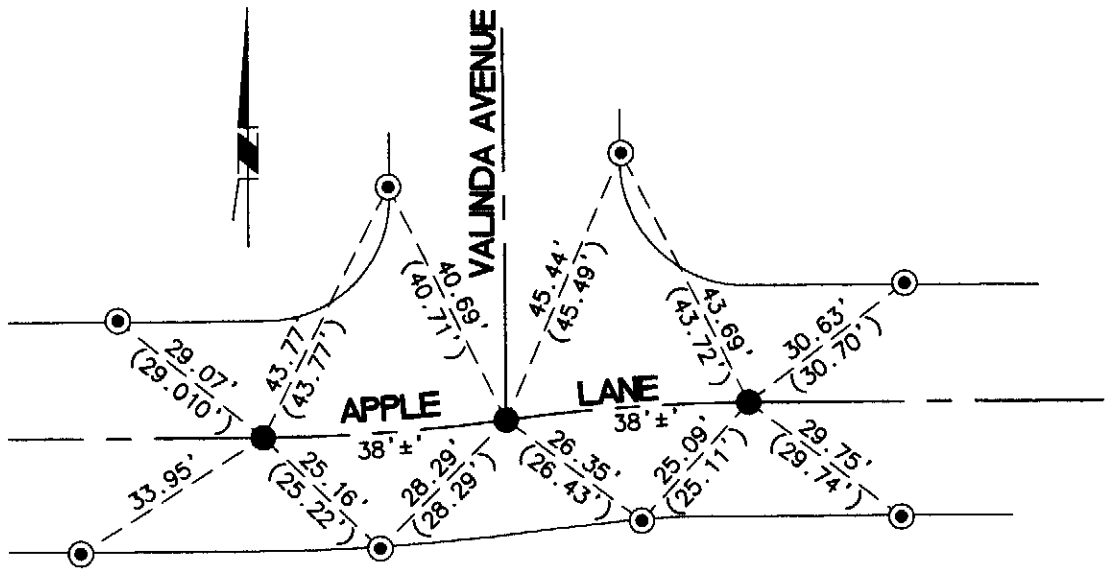

● FOUND 1" I.P. TAGGED RCE 14814 FLUSH, PER TRACT MAP 9582-1, M.B. 137/73-76

◉ FOUND LEAD AND TACK IN TOP OF CURB

( ) RECORD INFORMATION PER CITY TIE SHEET 10/109

LICENSED LAND SURVEYOR
STEVEN R. DAWSON
No. 7754
Exp. 12-31-11
STATE OF CALIFORNIA

city of rancho cucamonga — STREET TIE	Capital
BASELINE SURVEYING, INC. LAND SURVEYING 7740 HYSSOP DRIVE * RANCHO CUCAMONGA, CA 91739 PHONE: 909-646-3560 FAX: 909-989-1627	VALINDA AVENUE & APPLE LANE
L.S.	FIELD REVIEW C Dawson DATE 2/4/10
L.S. No. 7754 DATE 1/5/10	TIE BOOK 29 PAGE 69

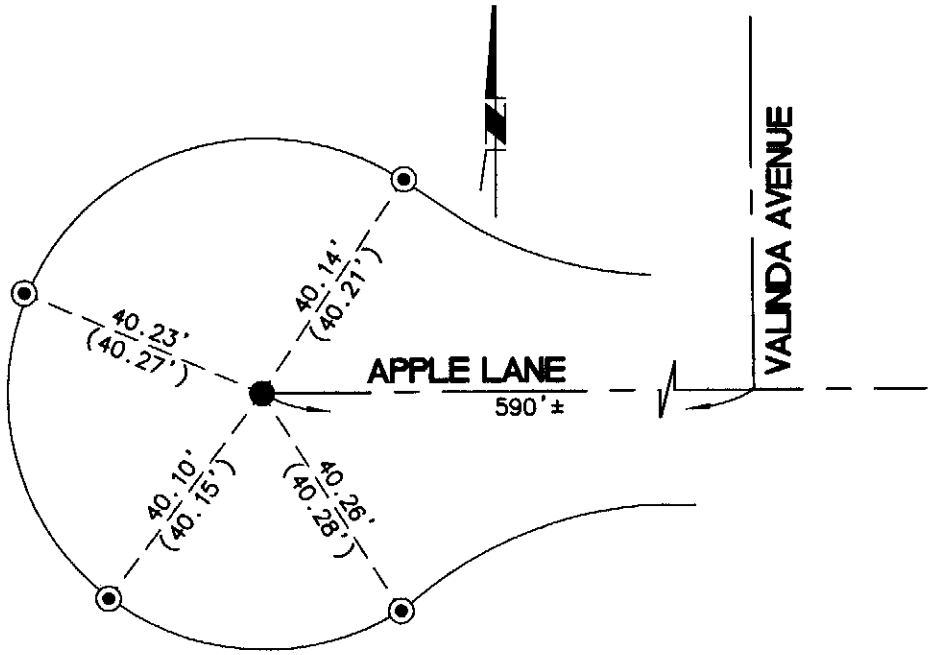

● FOUND 1" I.P. TAGGED RCE 14814 FLUSH, PER TRACT MAP 9582-1, M.B. 137/73-76

⊙ FOUND LEAD AND TACK IN TOP OF CURB

( ) RECORD INFORMATION PER CITY TIE SHEET 10/107

LICENSED LAND SURVEYOR
STEVEN R. DAWSON
No. 7754
Exp. 12-31-11
STATE OF CALIFORNIA

city of rancho cucamonga — STREET TIE	Capital
BASELINE SURVEYING, INC. LAND SURVEYING 7740 HYSSOP DRIVE * RANCHO CUCAMONGA, CA 91739 PHONE: 909-646-3560 FAX: 909-989-1627	APPLE LANE CUL DE SAC WEST OF VALINDA AVENUE
L.S.	FIELD REVIEW C Dawson DATE 2/4/10
L.S. No. 7754 DATE 1/5/10	TIE BOOK 29 PAGE 70

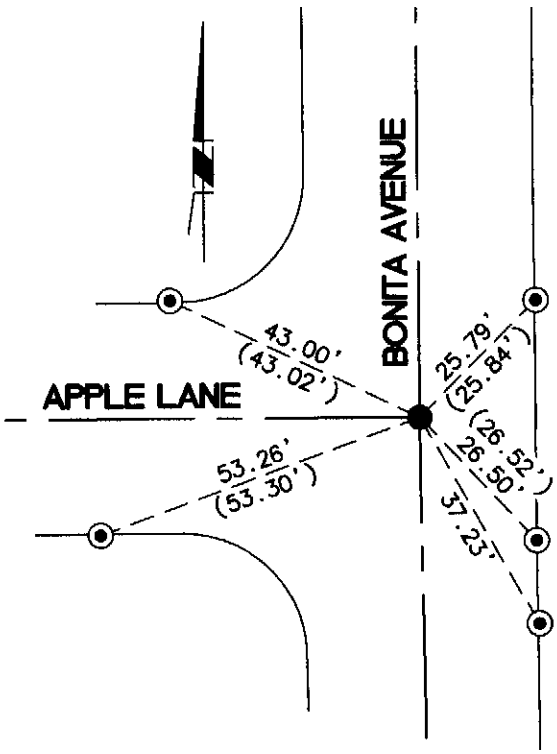

● FOUND 1" I.P. TAGGED RCE 14814 FLUSH, PER TRACT MAP 9582-1, M.B. 137/73-76

◉ FOUND LEAD AND TACK IN TOP OF CURB

( ) RECORD INFORMATION PER CITY TIE SHEET 10/113

LICENSED LAND SURVEYOR
STEVEN R. DAWSON
No. 7754
Exp. 12-31-11
STATE OF CALIFORNIA

city of rancho cucamonga — STREET TIE	Capital
BASELINE SURVEYING, INC. LAND SURVEYING 7740 HYSSOP DRIVE * RANCHO CUCAMONGA, CA 91739 PHONE: 909-646-3560 FAX 909-989-1627	BONITA AVENUE & APPLE LANE
L.S.	FIELD REVIEW C Dawson DATE 2/4/10
L.S. No. 7754 DATE 1/5/10	TIE BOOK 29 PAGE 71

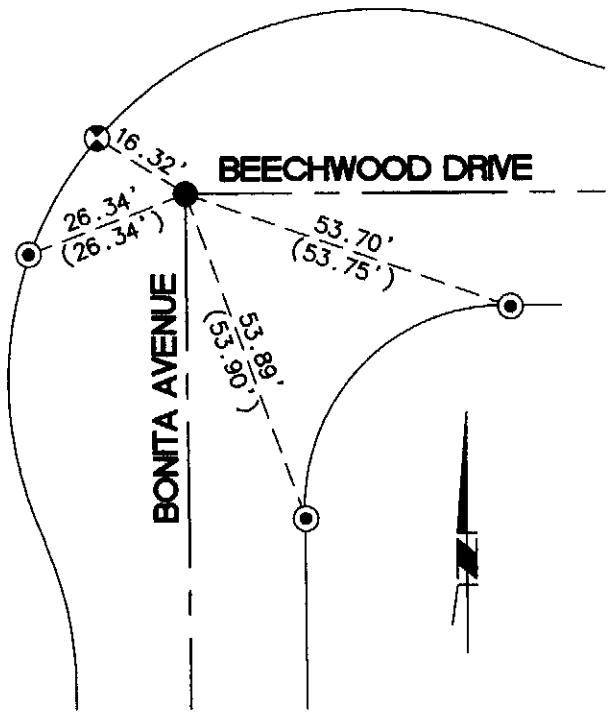

● FOUND 1" I.P. TAGGED RCE 14814 FLUSH, PER TRACT MAP 9582-1, M.B. 137/73-76

⊗ FOUND NAIL & RCE 14814 TAG IN TOP OF CURB

⊙ FOUND LEAD AND TACK IN TOP OF CURB

( ) RECORD INFORMATION PER CITY TIE SHEET 10/114

LICENSED LAND SURVEYOR
STEVEN R. DAWSON
No. 7754
Exp. 12-31-11
STATE OF CALIFORNIA

city of rancho cucamonga — STREET TIE	Capital
BASELINE SURVEYING, INC. LAND SURVEYING 7740 HYSSOP DRIVE * RANCHO CUCAMONGA, CA 91739 PHONE: 909-646-3560 FAX: 909-989-1627	BONITA AVENUE & BEECHWOOD DRIVE
L.S.	FIELD REVIEW C. Dawson DATE 2/4/10
L.S. No. 7754 DATE 1/5/10	TIE BOOK 29 PAGE 72

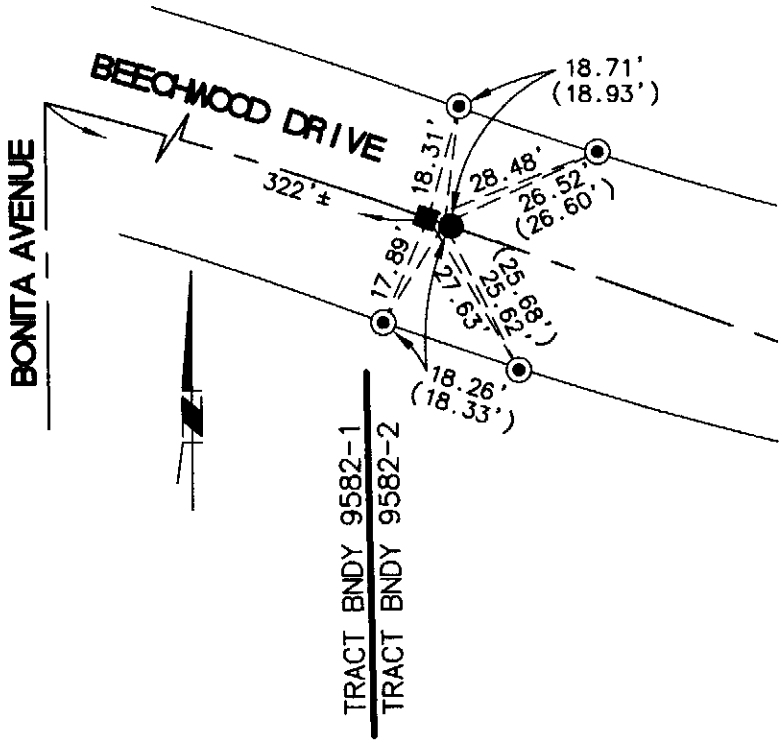

● FOUND 1" I.P. TAGGED RCE 14814 FLUSH, PER TRACT MAP 9582-1, M.B. 137/73-76

■ FOUND 1" I.P. TAGGED LS 14814 FLUSH, PER TRACT MAP 9582-2, M.B. 142/88-91

⊙ FOUND LEAD AND TACK IN TOP OF CURB

( ) RECORD INFORMATION PER CITY TIE SHEET 10/116

LICENSED LAND SURVEYOR
STEVEN R. DAWSON
No. 7754
Exp. 12-31-11
STATE OF CALIFORNIA

city of rancho cucamonga — STREET TIE	Capital
BASELINE SURVEYING, INC. LAND SURVEYING 7740 HYSSOP DRIVE * RANCHO CUCAMONGA, CA 91739 PHONE: 909-646-3560 FAX: 909-989-1627	TRACT BNDY 9582-2 BEECHWOOD DRIVE WEST OF BONITA AVENUE
L.S.	FIELD REVIEW C. Dawson DATE 2/4/10
L.S. No. 7754 DATE 1/5/10	TIE BOOK 29 PAGE 73

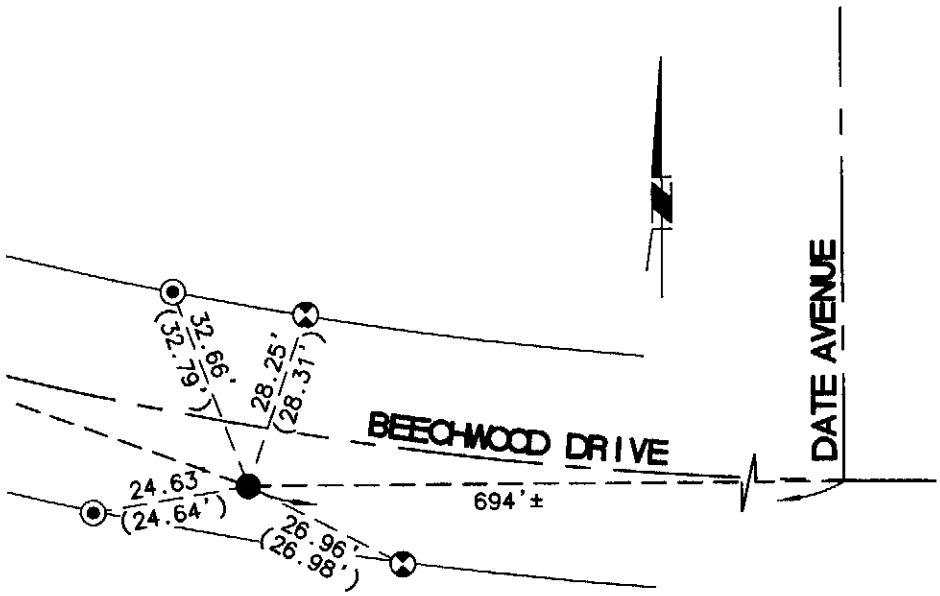

● FOUND 1" I.P. TAGGED LS 14814 FLUSH, PER TRACT MAP 9582-2, M.B. 142/88-91

⊗ FOUND NAIL & RCE 14814 TAG I TOP OF CURB

⊙ FOUND LEAD AND TACK IN TOP OF CURB

( ) RECORD INFORMATION PER CITY TIE SHEET 10/116

LICENSED LAND SURVEYOR
STEVEN R. DAWSON
No. 7754
Exp. 12-31-11
STATE OF CALIFORNIA

city of rancho cucamonga — STREET TIE	Capital
BASELINE SURVEYING, INC. LAND SURVEYING 7740 HYSSOP DRIVE * RANCHO CUCAMONGA, CA 91739 PHONE: 909-646-3560 FAX: 909-989-1627	BEECHWOOD DRIVE (PI) 694'± WEST OF DATE AVENUE
L.S.	FIELD REVIEW C Dawson DATE 2/4/10
L.S. No. 7754 DATE 1/5/10	TIE BOOK 29 PAGE 74

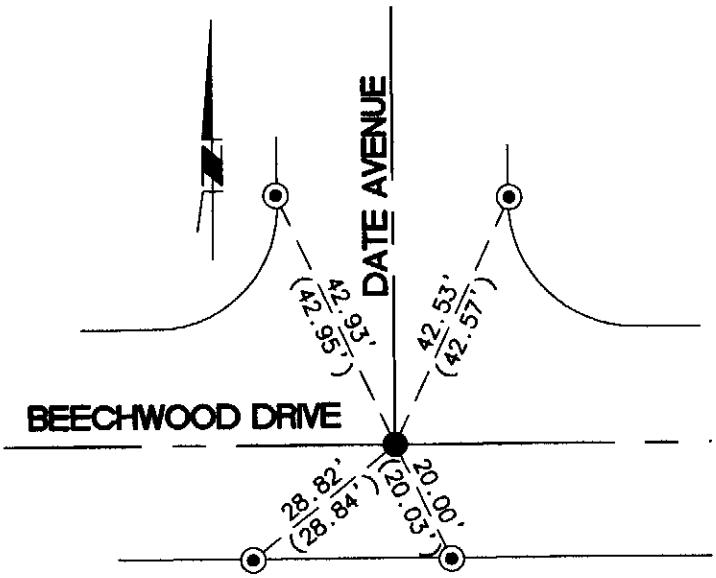

● FOUND 1" I.P. TAGGED LS 14814 FLUSH, PER TRACT MAP 9582-2, M.B. 142/88-91

⊙ FOUND LEAD AND TACK IN TOP OF CURB

( ) RECORD INFORMATION PER CITY TIE SHEET 10/118

LICENSED LAND SURVEYOR
STEVEN R. DAWSON
No. 7754
Exp. 12-31-11
STATE OF CALIFORNIA

city of rancho cucamonga — STREET TIE	Capital
BASELINE SURVEYING, INC. LAND SURVEYING 7740 HYSSOP DRIVE * RANCHO CUCAMONGA, CA 91739 PHONE: 909-646-3560 FAX: 909-989-1627	DATE AVENUE & BEECHWOOD DRIVE
L.S.	FIELD REVIEW C Dawson DATE 2/4/10
L.S. No. 7754 DATE 1/5/10	TIE BOOK 29 PAGE 75

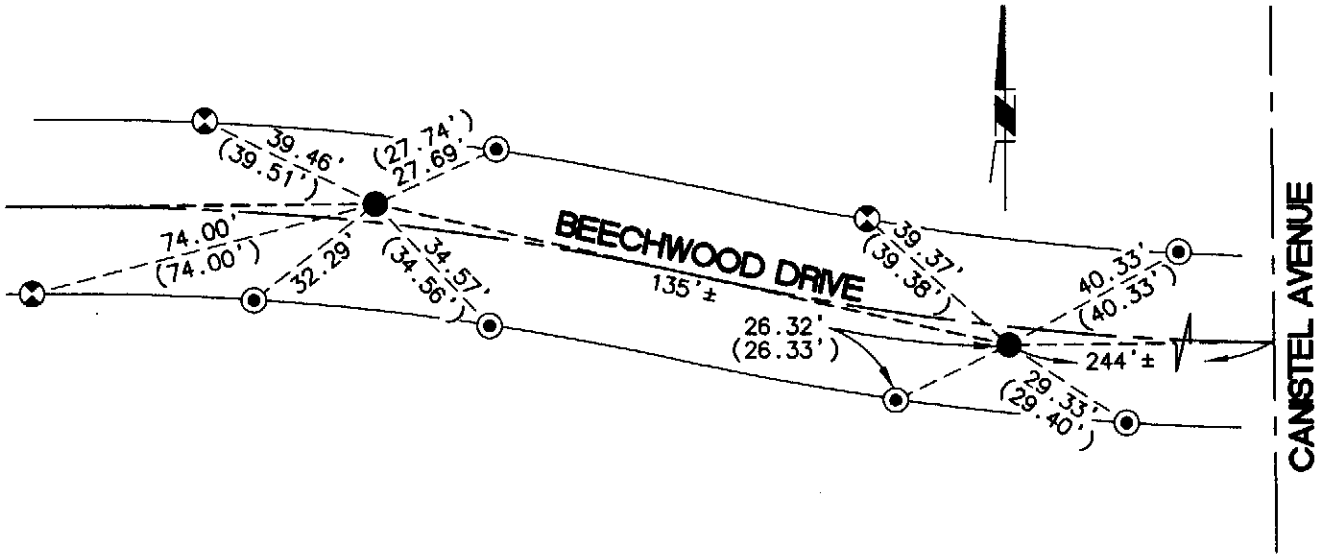

● FOUND 1" I.P. TAGGED LS 14814 FLUSH, PER TRACT MAP 9582-2, M.B. 142/88-91

⊗ FOUND NAIL & RCE 14814 TAG IN TOP OF CURB

◉ FOUND LEAD AND TACK IN TOP OF CURB

( ) RECORD INFORMATION PER CITY TIE SHEET 10/120

LICENSED LAND SURVEYOR
STEVEN R. DAWSON
No. 7754
Exp. 12-31-11
STATE OF CALIFORNIA

city of rancho cucamonga — STREET TIE	Capital
BASELINE SURVEYING, INC. LAND SURVEYING 7740 HYSSOP DRIVE * RANCHO CUCAMONGA, CA 91739 PHONE: 909-646-3560 FAX: 909-989-1627	BEECHWOOD DRIVE (PI'S) 244'± WEST OF CANISTEL AVENUE
L.S.	FIELD REVIEW C Dawson DATE 2/4/10
L.S. No. 7754 DATE 1/5/10	TIE BOOK 29 PAGE 76

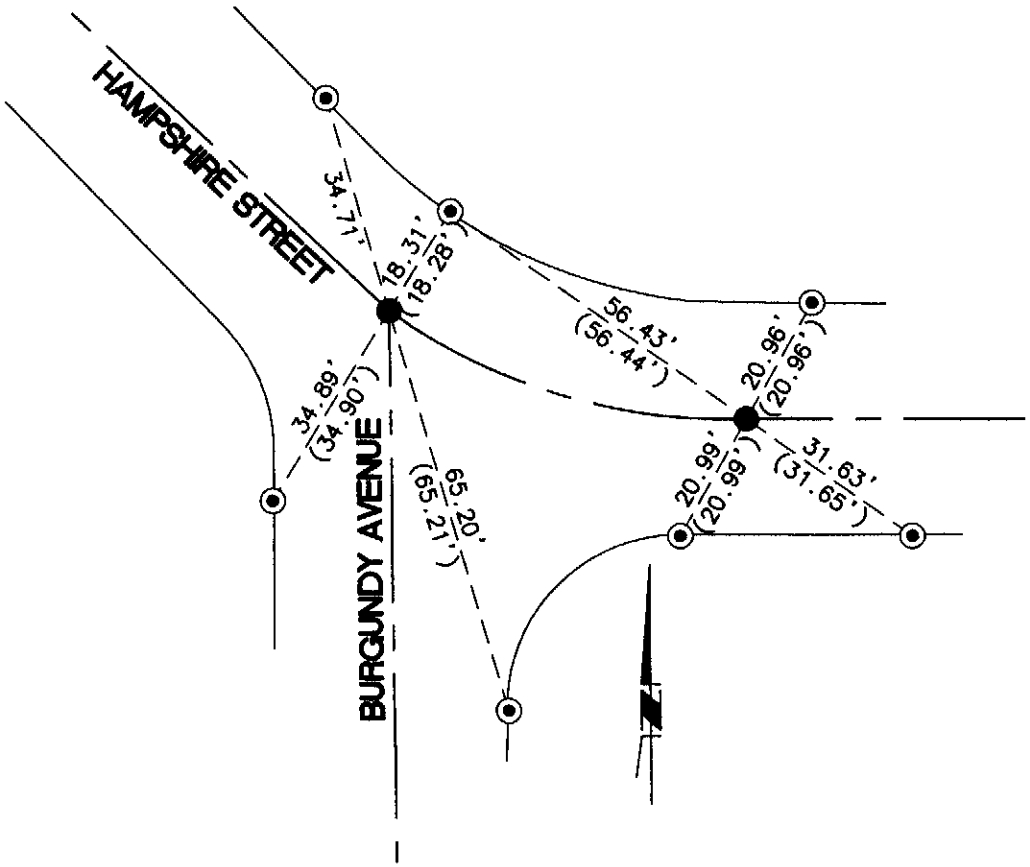

● FOUND BOLT SPIKE & WASHER ILLEGIBLE FLUSH, PER CITY TIE SHEET 11/134

⊙ FOUND CONCRETE NAIL IN TOP OF CURB

( ) RECORD INFORMATION PER CITY TIE SHEET 11/134

LICENSED LAND SURVEYOR
STEVEN R. DAWSON
No. 7754
Exp. 12-31-11
STATE OF CALIFORNIA

city of rancho cucamonga — STREET TIE	Capital
BASELINE SURVEYING, INC. LAND SURVEYING 7740 HYSSOP DRIVE * RANCHO CUCAMONGA, CA 91739 PHONE: 909-646-3560 FAX: 909-989-1627	BURGUNDY AVENUE & HAMPSHIRE STREET
L.S.	FIELD REVIEW C. Dawson DATE 2/4/10
L.S. No. 7754 DATE 1/5/10	TIE BOOK 29 PAGE 77

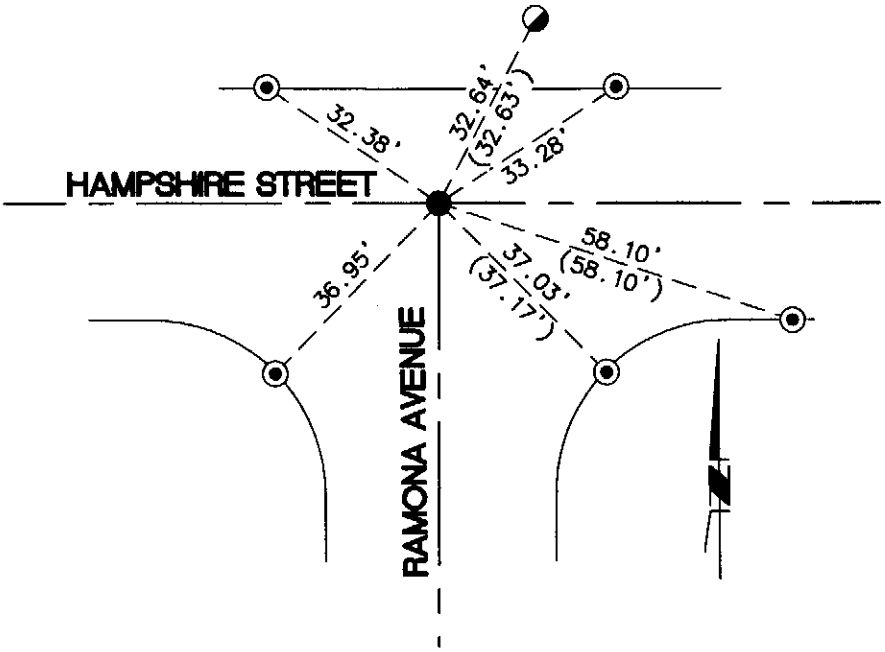

● FOUND BOLT SPIKE & WASHER ILLEGIBLE FLUSH, PER CITY TIE SHEET 11/136

⊙ FOUND LEAD & TACK IN TOP OF CURB

◐ FOUND NAIL & TIN IN POWER POLE

( ) RECORD INFORMATION PER CITY TIE SHEET 11/136

LICENSED LAND SURVEYOR
STEVEN R. DAWSON
No. 7754
Exp. 12-31-11
STATE OF CALIFORNIA

city of rancho cucamonga — STREET TIE	Capital
BASELINE SURVEYING, INC. LAND SURVEYING 7740 HYSSOP DRIVE * RANCHO CUCAMONGA, CA 91739 PHONE: 909-646-3560 FAX: 909-989-1627	RAMONA AVENUE & HAMPSHIRE STREET
L.S.	FIELD REVIEW C. Dawson DATE 2/4/10
L.S. No. 7754 DATE 1/5/10	TIE BOOK 29 PAGE 78

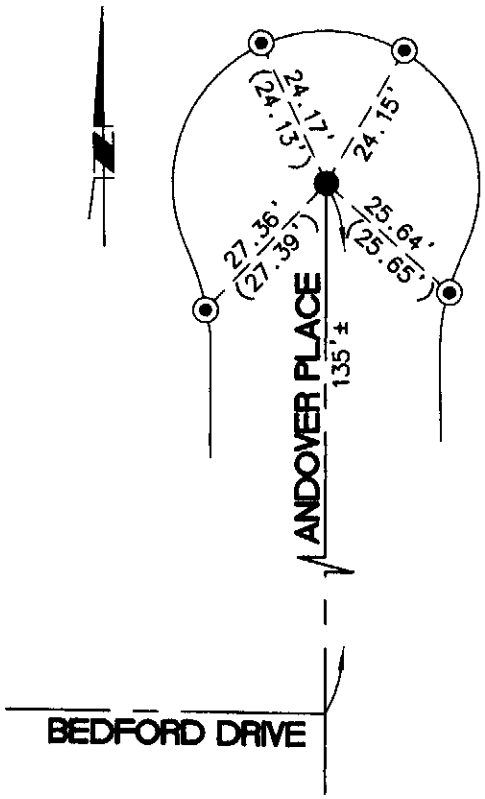

● FOUND 1" I.P. ILLEGIBLE FLUSH, PER TRACT MAP 11915-1, M.B. 172/13-15

⊙ FOUND LEAD AND TACK IN TOP OF CURB

( ) RECORD INFORMATION PER CITY TIE SHEET 10/83

LICENSED LAND SURVEYOR
STEVEN R. DAWSON
No. 7754
Exp. 12-31-11
STATE OF CALIFORNIA

city of rancho cucamonga — STREET TIE	Capital
BASELINE SURVEYING, INC. LAND SURVEYING 7740 HYSSOP DRIVE * RANCHO CUCAMONGA, CA 91739 PHONE: 909-646-3560 FAX: 909-989-1627	ANDOVER PLACE CUL DE SAC NORTH OF BEDFORD DRIVE
L.S.	FIELD REVIEW C Dawson DATE 2/4/10
L.S. No. 7754 DATE 1/5/10	TIE BOOK 29 PAGE 79

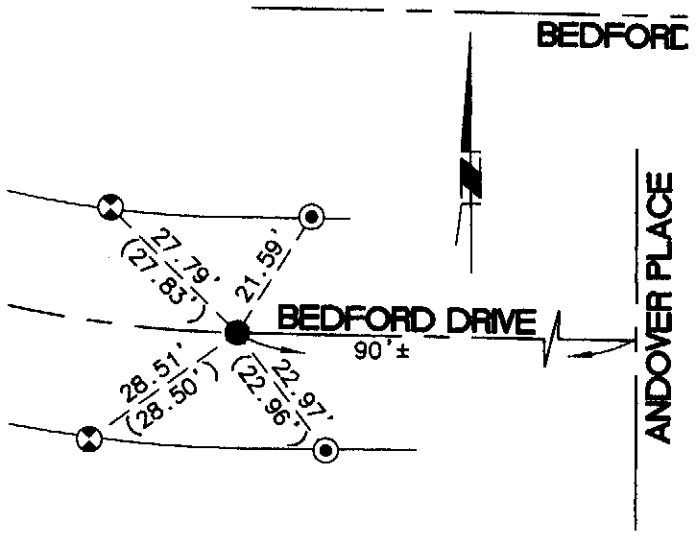

● FOUND 1" I.P. ILLEGIBLE FLUSH, PER TRACT MAP 11915-1, M.B. 172/13-15

⊗ FOUND NAIL & LS 4303 TAG IN TOP OF CURB

⊙ FOUND LEAD AND TACK IN TOP OF CURB

( ) RECORD INFORMATION PER CITY TIE SHEET 10/82

LICENSED LAND SURVEYOR
STEVEN R. DAWSON
No. 7754
Exp. 12-31-11
STATE OF CALIFORNIA

city of rancho cucamonga — STREET TIE	Capital
BASELINE SURVEYING, INC. LAND SURVEYING 7740 HYSSOP DRIVE * RANCHO CUCAMONGA, CA 91739 PHONE: 909-646-3560 FAX: 909-989-1627	BEDFORD DRIVE (BC) 90'± WEST OF ANDOVER PLACE
L.S.	FIELD REVIEW C Dawson DATE 2/4/10
L.S. No. 7754 DATE 1/5/10	TIE BOOK 29 PAGE 80

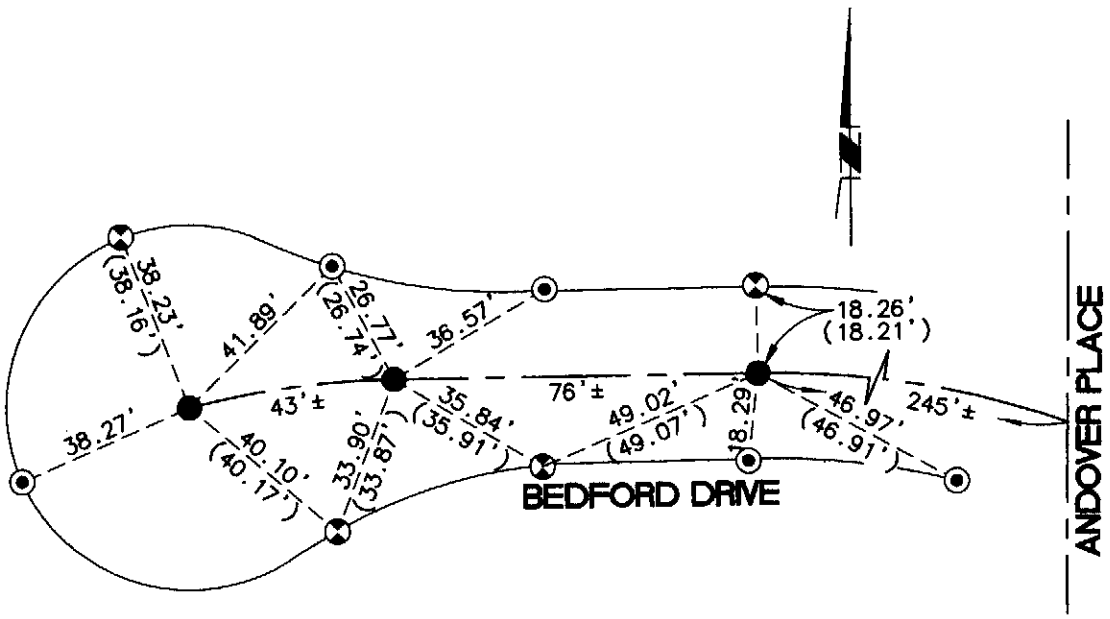

● FOUND 1" I.P. ILLEGIBLE FLUSH, PER TRACT MAP 11915-1, M.B. 172/13-15

⊗ FOUND NAIL & LS 4303 TAG IN TOP OF CURB

⊙ FOUND LEAD AND TACK IN TOP OF CURB

( ) RECORD INFORMATION PER CITY TIE SHEET 10/81 AND 82

LICENSED LAND SURVEYOR
STEVEN R. DAWSON
No. 7754
Exp. 12-31-11
STATE OF CALIFORNIA

city of rancho cucamonga — STREET TIE	Capital
BASELINE SURVEYING, INC. LAND SURVEYING 7740 HYSSOP DRIVE * RANCHO CUCAMONGA, CA 91739 PHONE: 909-646-3560 FAX: 909-989-1627	BEDFORD DRIVE (EC & BC) CUL DE SAC WEST OF ANDOVER PLACE
L.S.	FIELD REVIEW C. Dawson DATE 2/4/10
L.S. No. 7754 DATE 1/5/10	TIE BOOK 29 PAGE 81

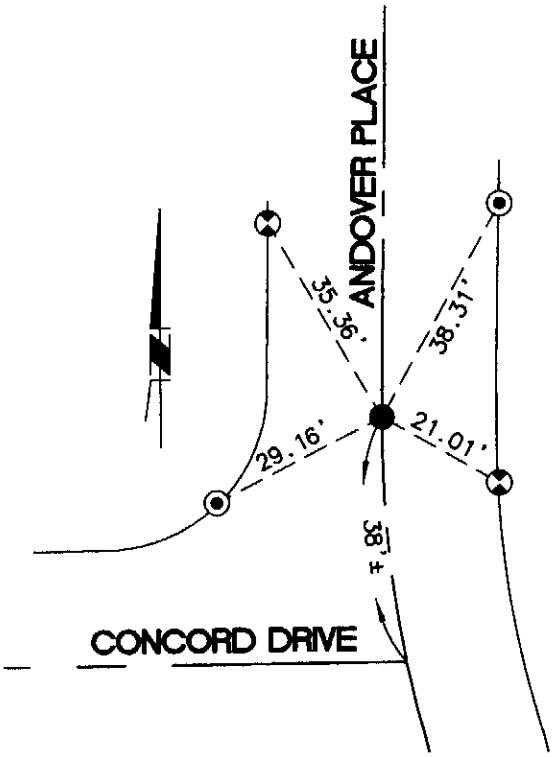

● FOUND 1" I.P. ILLEGIBLE FLUSH, PER TRACT MAP 11915-1, M.B. 172/13-15

⊗ FOUND NAIL & LS 4303 TAG IN TOP OF CURB

⊙ FOUND LEAD AND TACK IN TOP OF CURB

LICENSED LAND SURVEYOR
STEVEN R. DAWSON
No. 7754
Exp. 12-31-11
STATE OF CALIFORNIA

city of rancho cucamonga — STREET TIE	Capital
BASELINE SURVEYING, INC. LAND SURVEYING 7740 HYSSOP DRIVE * RANCHO CUCAMONGA, CA 91739 PHONE: 909-646-3560 FAX: 909-989-1627	ANDOVER PLACE (BC) 38'± NORTH OF CONCORD DRIVE
L.S.	FIELD REVIEW C. Dawson DATE 2/4/10
L.S. No. 7754 DATE 1/5/10	TIE BOOK 29 PAGE 82

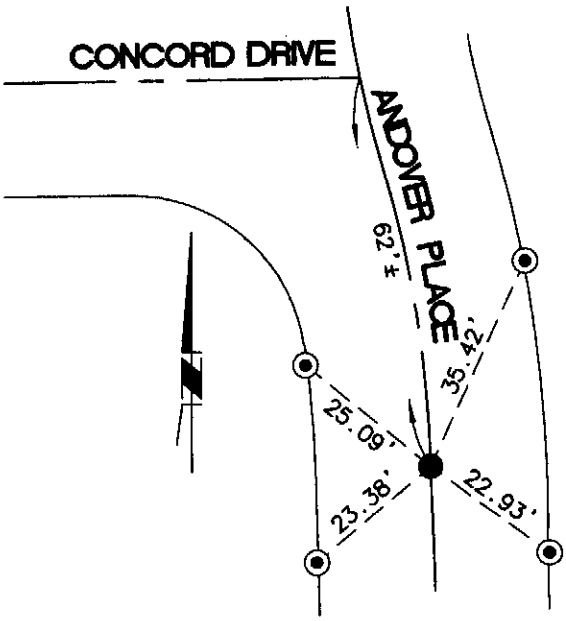

● FOUND 1" I.P. ILLEGIBLE FLUSH, PER TRACT MAP 11915-1, M.B. 172/13-15

⊙ FOUND LEAD AND TACK IN TOP OF CURB

LICENSED LAND SURVEYOR
STEVEN R. DAWSON
No. 7754
Exp. 12-31-11
STATE OF CALIFORNIA

city of rancho cucamonga — STREET TIE	Capital
BASELINE SURVEYING, INC. LAND SURVEYING 7740 HYSSOP DRIVE * RANCHO CUCAMONGA, CA 91739 PHONE: 909-646-3560 FAX: 909-989-1627	ANDOVER PLACE (EC) 62'± SOUTH OF CONCORD DRIVE
L.S.	FIELD REVIEW C Dawson DATE 2/4/10
L.S. No. 7754 DATE 1/5/10	TIE BOOK 29 PAGE 83

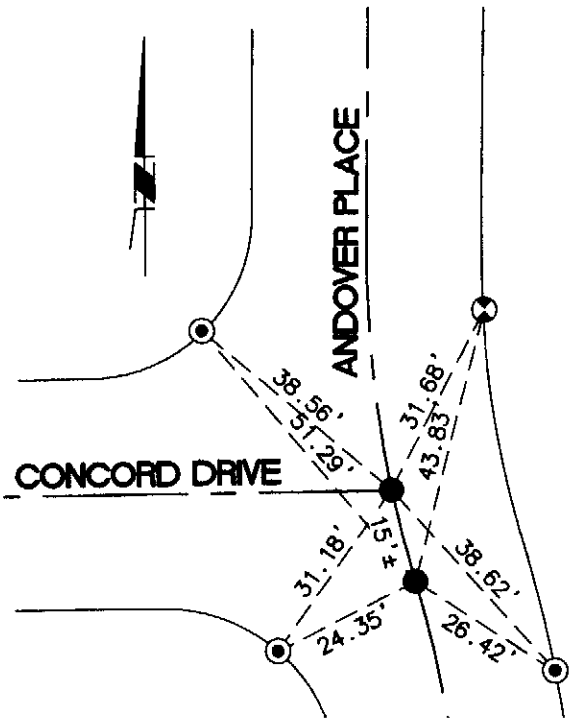

● FOUND 1" I.P. ILLEGIBLE FLUSH, PER TRACT MAP 11915-1, M.B. 172/13-15

⊗ FOUND NAIL & LS 4303 TAG IN TOP OF CURB

⊙ FOUND LEAD AND TACK IN TOP OF CURB

LICENSED LAND SURVEYOR
STEVEN R. DAWSON
No. 7754
Exp. 12-31-11
STATE OF CALIFORNIA

city of rancho cucamonga — STREET TIE	Capital
BASELINE SURVEYING, INC. LAND SURVEYING 7740 HYSSOP DRIVE * RANCHO CUCAMONGA, CA 91739 PHONE: 909-646-3560 FAX: 909-989-1627	ANDOVER PLACE & CONCORD DRIVE
L.S.	FIELD REVIEW C Dawson DATE 2/4/10
L.S. No. 7754 DATE 1/5/10	TIE BOOK 29 PAGE 84

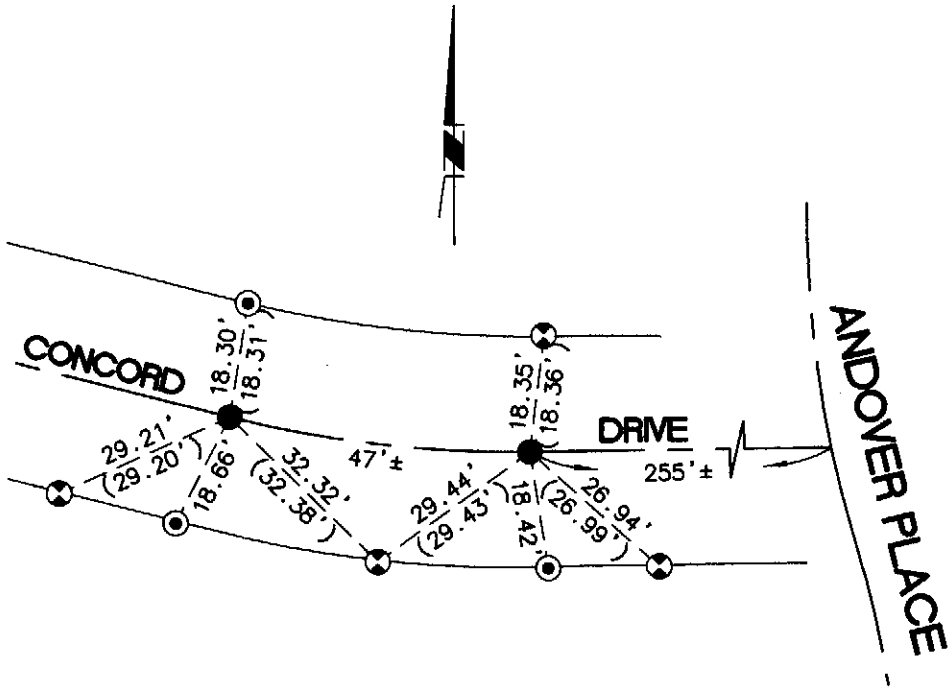

● FOUND 1" I.P. ILLEGIBLE FLUSH, PER TRACT MAP 11915-1, M.B. 172/13-15

⊗ FOUND NAIL & LS 4303 TAG IN TOP OF CURB

⊙ FOUND LEAD AND TACK IN TOP OF CURB

( ) RECORD INFORMATION PER CITY TIE SHEET XXXXX

LICENSED LAND SURVEYOR
STEVEN R. DAWSON
No. 7754
Exp. 12-31-11
STATE OF CALIFORNIA

city of rancho cucamonga — STREET TIE	Capital
BASELINE SURVEYING, INC. LAND SURVEYING 7740 HYSSOP DRIVE * RANCHO CUCAMONGA, CA 91739 PHONE: 909-646-3560 FAX: 909-989-1627	CONCORD DRIVE (BC & EC) 255'± WEST OF HERMOSA AVENUE
L.S.	FIELD REVIEW C. Dawson DATE 2/4/10
L.S. No. 7754 DATE 1/5/10	TIE BOOK 29 PAGE 85

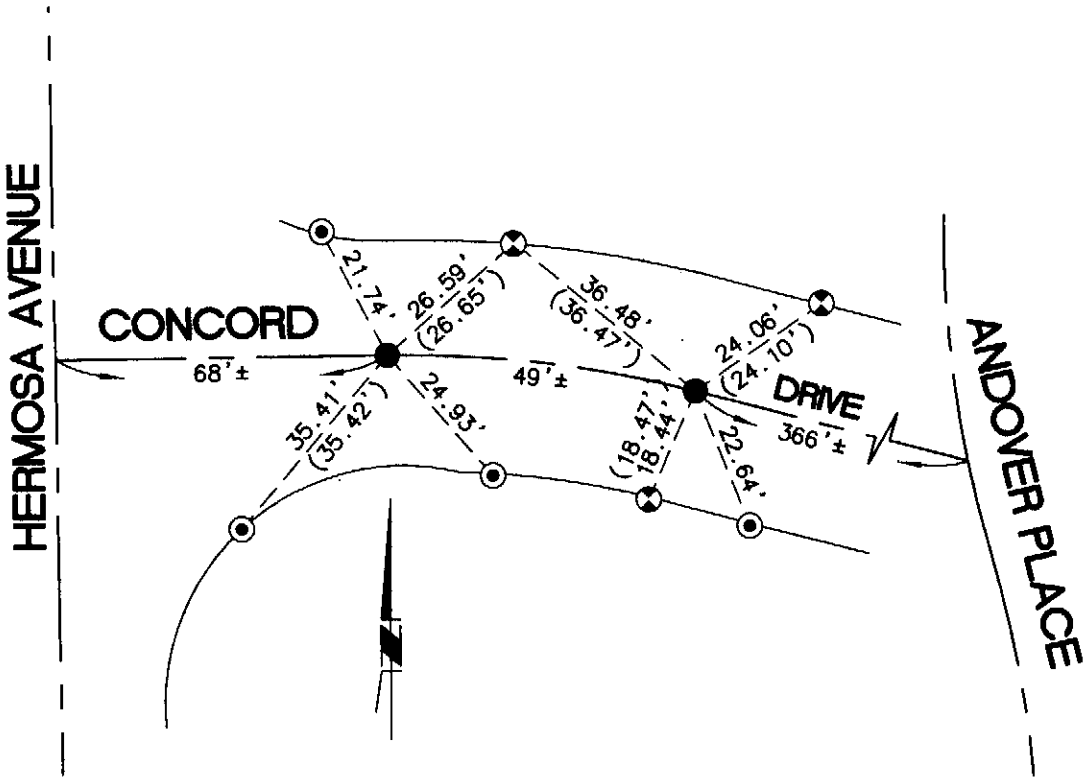

● FOUND 1" I.P. ILLEGIBLE FLUSH, PER TRACT MAP 11915-1, M.B. 172/13-15

⊗ FOUND NAIL & LS 4303 TAG IN TOP OF CURB

⊙ FOUND LEAD AND TACK IN TOP OF CURB

( ) RECORD INFORMATION PER CITY TIE SHEET 10/84

LICENSED LAND SURVEYOR
STEVEN R. DAWSON
No. 7754
Exp. 12-31-11
STATE OF CALIFORNIA

city of rancho cucamonga — STREET TIE	Capital
BASELINE SURVEYING, INC. LAND SURVEYING 7740 HYSSOP DRIVE * RANCHO CUCAMONGA, CA 91739 PHONE: 909-646-3560 FAX: 909-989-1627	CONCORD DRIVE (BC & EC) 68'± EAST OF HERMOSA AVENUE
L.S.	FIELD REVIEW C Dawson DATE 2/4/10
L.S. No. 7754 DATE 1/5/10	TIE BOOK 29 PAGE 86

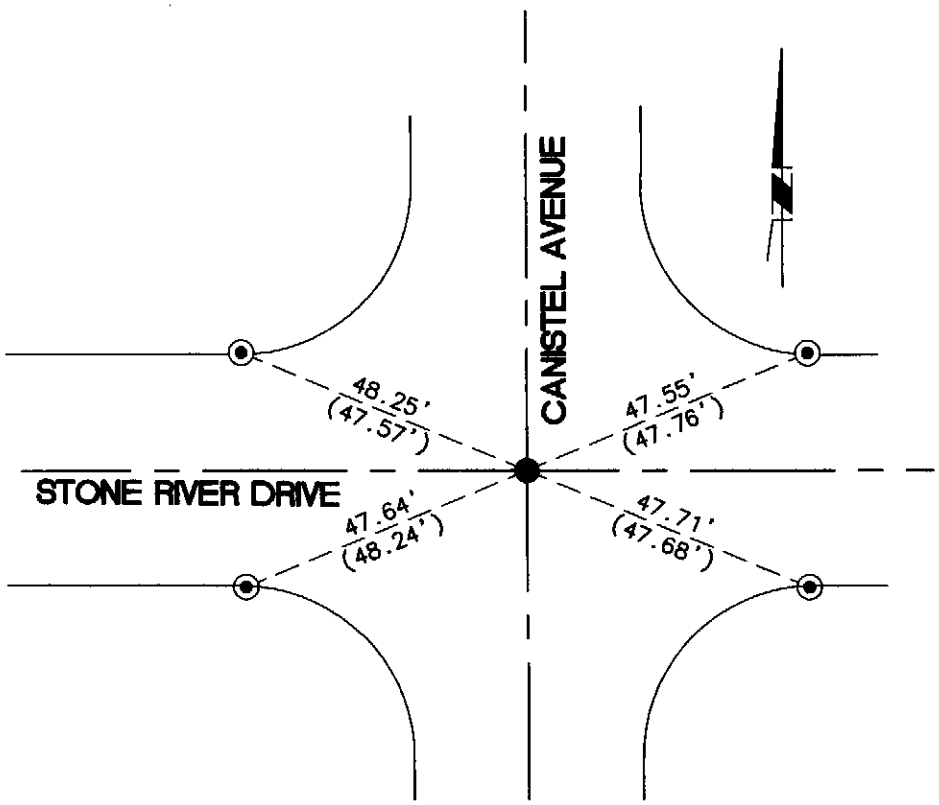

● FOUND 1" I.P. TAGGED RCE 14814 FLUSH, PER TRACT MAP 13542-1, M.B. 202/44-47

⊙ FOUND LEAD & TACK IN TOP OF CURB

( ) RECORD INFORMATION PER CITY TIE SHEET 15/88

LICENSED LAND SURVEYOR
STEVEN R. DAWSON
No. 7754
Exp. 12-31-11
STATE OF CALIFORNIA

city of rancho cucamonga — STREET TIE	Capital
BASELINE SURVEYING, INC. LAND SURVEYING 7740 HYSSOP DRIVE * RANCHO CUCAMONGA, CA 91739 PHONE: 909-646-3560 FAX: 909-989-1627	CANISTEL AVENUE & STONE RIVER DRIVE
L.S.	FIELD REVIEW C. Dawson DATE 2/4/10
L.S. No. 7754 DATE 1/20/10	TIE BOOK 29 PAGE 87

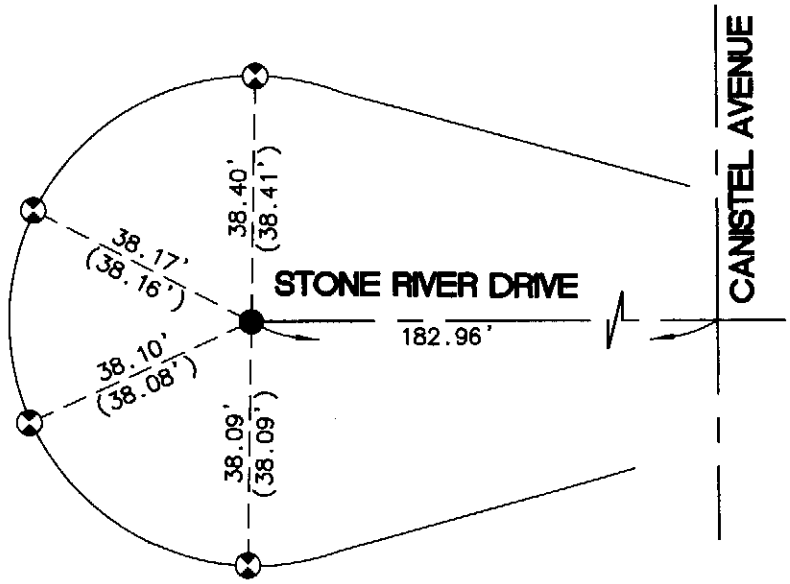

● FOUND 1" I.P. TAGGED RCE 14814 FLUSH, PER TRACT MAP 13542-1, M.B. 202/44-47

⊗ FOUND NAIL & RCE 14814 TAG IN TOP OF CURB

( ) RECORD INFORMATION PER CITY TIE SHEET 15/88

LICENSED LAND SURVEYOR
STEVEN R. DAWSON
No. 7754
Exp. 12-31-11
STATE OF CALIFORNIA

city of rancho cucamonga — STREET TIE	Capital
BASELINE SURVEYING, INC. LAND SURVEYING 7740 HYSSOP DRIVE * RANCHO CUCAMONGA, CA 91739 PHONE: 909-646-3560 FAX: 909-989-1627	STONE RIVER DRIVE CUL DE SAC WEST OF CANISTEL AVENUE
L.S.	FIELD REVIEW C Dawson DATE 2/4/10
L.S. No. 7754 DATE 1/20/10	TIE BOOK 29 PAGE 88

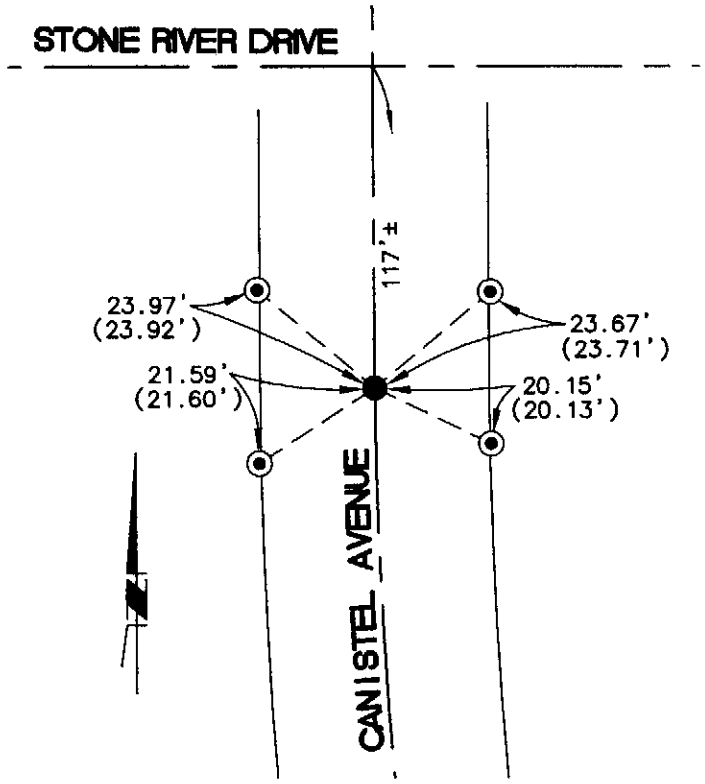

● FOUND 1" I.P. TAGGED RCE 14814 FLUSH, PER TRACT MAP 13542-1, M.B. 202/44-47

⊙ FOUND LEAD & TACK IN TOP OF CURB

( ) RECORD INFORMATION PER CITY TIE SHEET 15/93

LICENSED LAND SURVEYOR
STEVEN R. DAWSON
No. 7754
Exp. 12-31-11
STATE OF CALIFORNIA

city of rancho cucamonga — STREET TIE	Capital
BASELINE SURVEYING, INC. LAND SURVEYING 7740 HYSSOP DRIVE * RANCHO CUCAMONGA, CA 91739 PHONE: 909-646-3560 FAX: 909-989-1627	CANISTEL AVENUE (BC) 117'± SOUTH OF STONE RIVER DRIVE
L.S.	FIELD REVIEW Cathy Dawson DATE 2/4/10
L.S. No. 7754 DATE 1/20/10	TIE BOOK 29 PAGE 89

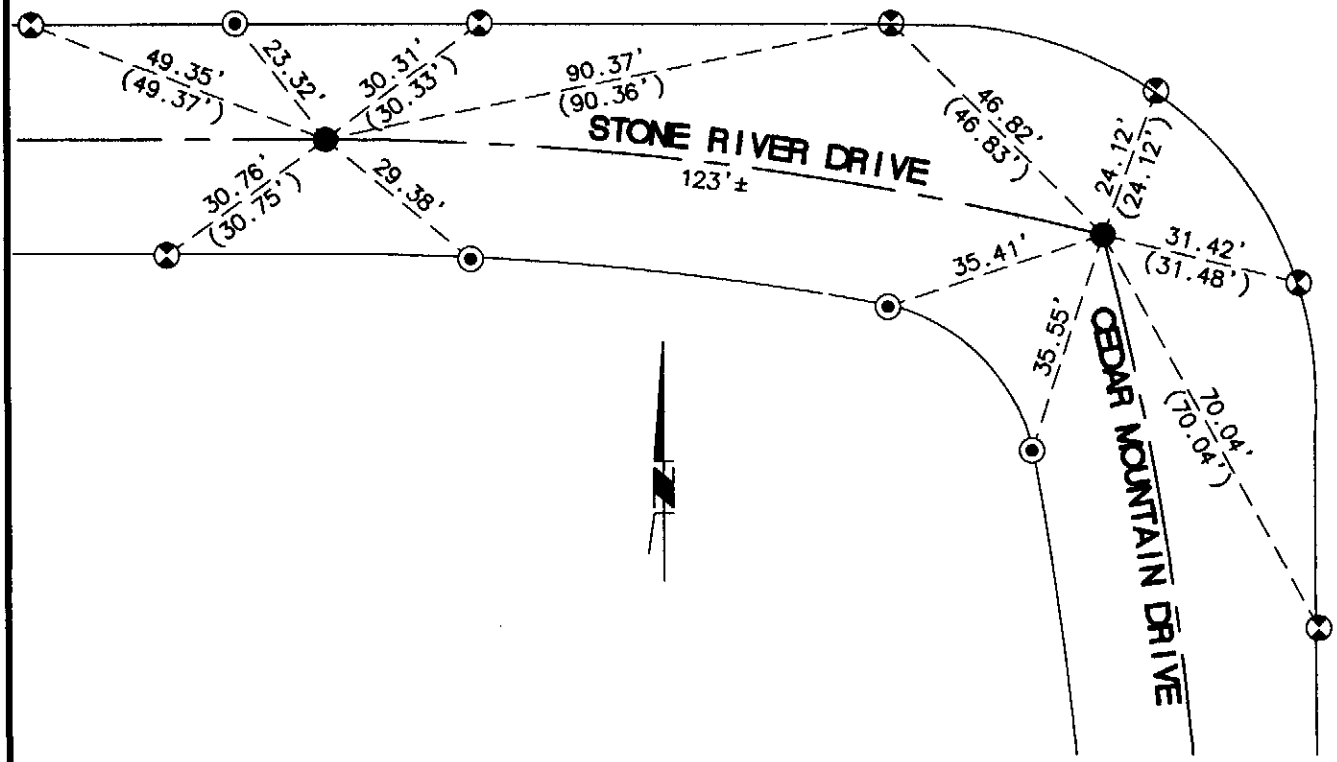

● FOUND 1" I.P. TAGGED RCE 14814 FLUSH, PER TRACT MAP 13542-1, M.B. 202/44-47

⊗ FOUND NAIL & RCE 14814 TAG IN TOP OF CURB

⊙ FOUND LEAD & TACK IN TOP OF CURB

( ) RECORD INFORMATION PER CITY TIE SHEET 15/89

LICENSED LAND SURVEYOR
STEVEN R. DAWSON
No. 7754
Exp. 12-31-11
STATE OF CALIFORNIA

city of rancho cucamonga — STREET TIE	Capital
BASELINE SURVEYING, INC. LAND SURVEYING 7740 HYSSOP DRIVE * RANCHO CUCAMONGA, CA 91739 PHONE: 909-646-3560 FAX: 909-989-1627	CEDAR MOUNTAIN DRIVE & STONE RIVER DRIVE
L.S.	FIELD REVIEW Cathy Dawson DATE 2/4/10
L.S. No. 7754 DATE 1/20/10	TIE BOOK 29 PAGE 90

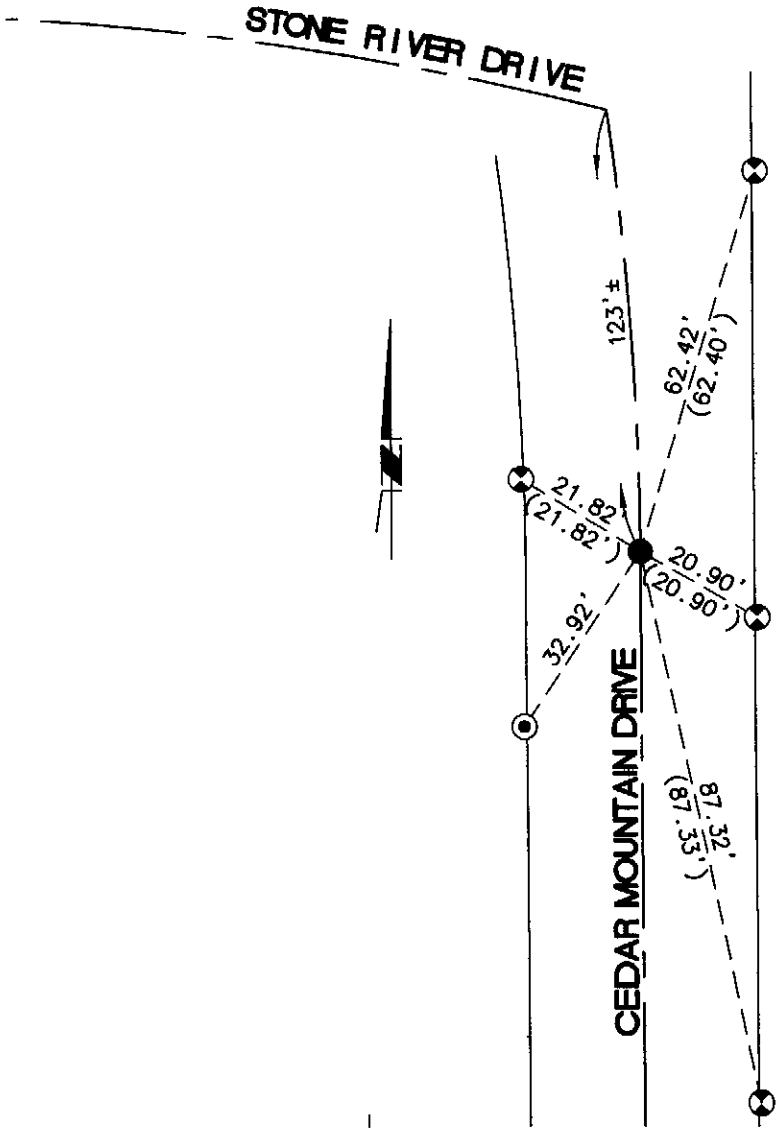

● FOUND 1" I.P. TAGGED RCE 14814 FLUSH, PER TRACT MAP 13542-1, M.B. 202/44-47

⊗ FOUND NAIL & RCE 14814 TAG IN TOP OF CURB

⊙ FOUND LEAD & TACK IN TOP OF CURB

( ) RECORD INFORMATION PER CITY TIE SHEET 15/89

LICENSED LAND SURVEYOR
STEVEN R. DAWSON
No. 7754
Exp. 12-31-11
STATE OF CALIFORNIA

city of rancho cucamonga — STREET TIE	Capital
BASELINE SURVEYING, INC. LAND SURVEYING 7740 HYSSOP DRIVE * RANCHO CUCAMONGA, CA 91739 PHONE: 909-646-3560 FAX: 909-989-1627	CEDAR MOUNTAIN DRIVE (EC) 123'± SOUTH OF STONE RIVER DRIVE
L.S.	FIELD REVIEW C Dawson DATE 2/4/10
L.S. No. 7754 DATE 1/20/10	TIE BOOK 29 PAGE 91

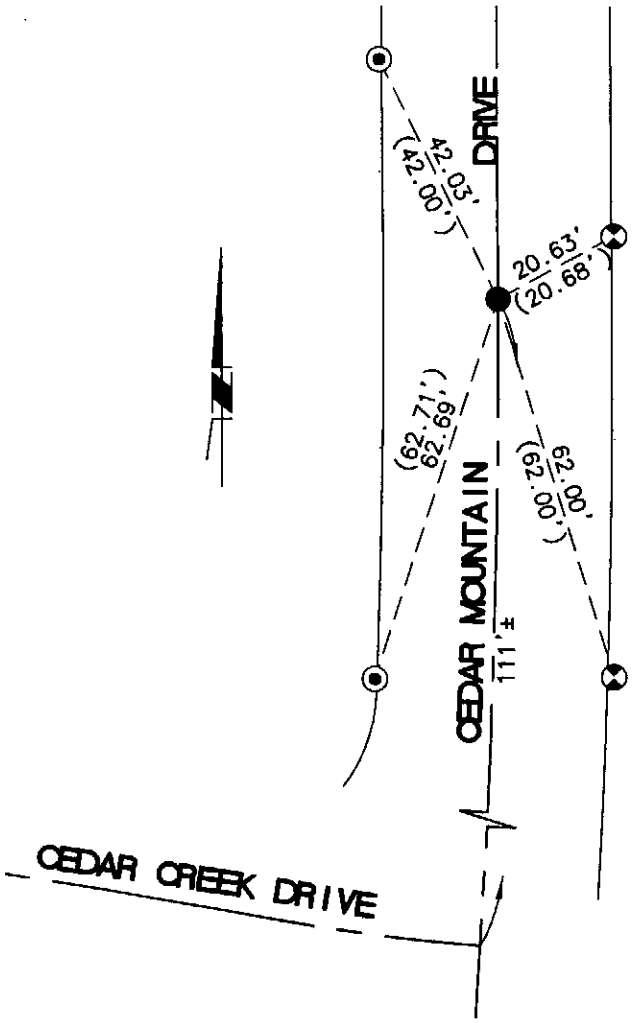

● FOUND 1" I.P. TAGGED RCE 14814 FLUSH, PER TRACT MAP 13542-1, M.B. 202/44-47

⊗ FOUND NAIL & RCE 14814 TAG IN TOP OF CURB

⊙ FOUND LEAD & TACK IN TOP OF CURB

( ) RECORD INFORMATION PER CITY TIE SHEET 15/95

LICENSED LAND SURVEYOR
STEVEN R. DAWSON
No. 7754
Exp. 12-31-11
STATE OF CALIFORNIA

city of rancho cucamonga — STREET TIE	Capital
BASELINE SURVEYING, INC. LAND SURVEYING 7740 HYSSOP DRIVE * RANCHO CUCAMONGA, CA 91739 PHONE: 909-646-3560 FAX: 909-989-1627	CEDAR MOUNTAIN DRIVE (BC) 111'± NORTH OF CEDAR CREEK DRIVE
L.S.	FIELD REVIEW C. Dawson DATE 2/4/10
L.S. No. 7754 DATE 1/20/10	TIE BOOK 29 PAGE 92

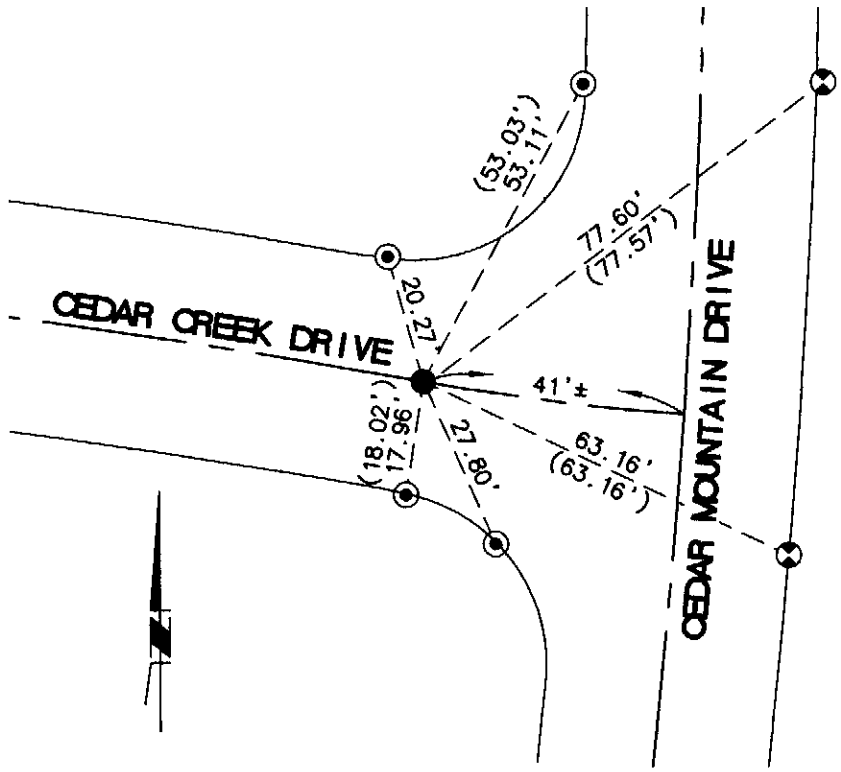

● FOUND 1" I.P. TAGGED RCE 14814 FLUSH, PER TRACT MAP 13542-1, M.B. 202/44-47

⊗ FOUND NAIL & RCE 14814 TAG IN TOP OF CURB

⊙ FOUND NAIL & TACK IN TOP OF CURB

( ) RECORD INFORMATION PER CITY TIE SHEET 15/95

LICENSED LAND SURVEYOR
STEVEN R. DAWSON
No. 7754
Exp. 12-31-11
STATE OF CALIFORNIA

city of rancho cucamonga — STREET TIE	Capital
BASELINE SURVEYING, INC. LAND SURVEYING 7740 HYSSOP DRIVE * RANCHO CUCAMONGA, CA 91739 PHONE: 909-646-3560 FAX: 909-989-1627	CEDAR CREEK DRIVE (PRC) 41'± WEST OF CEDAR MOUNTAIN DRIVE
L.S.	FIELD REVIEW Cathy Dawson DATE 2/4/10
L.S. No. 7754 DATE 1/20/10	TIE BOOK 29 PAGE 93

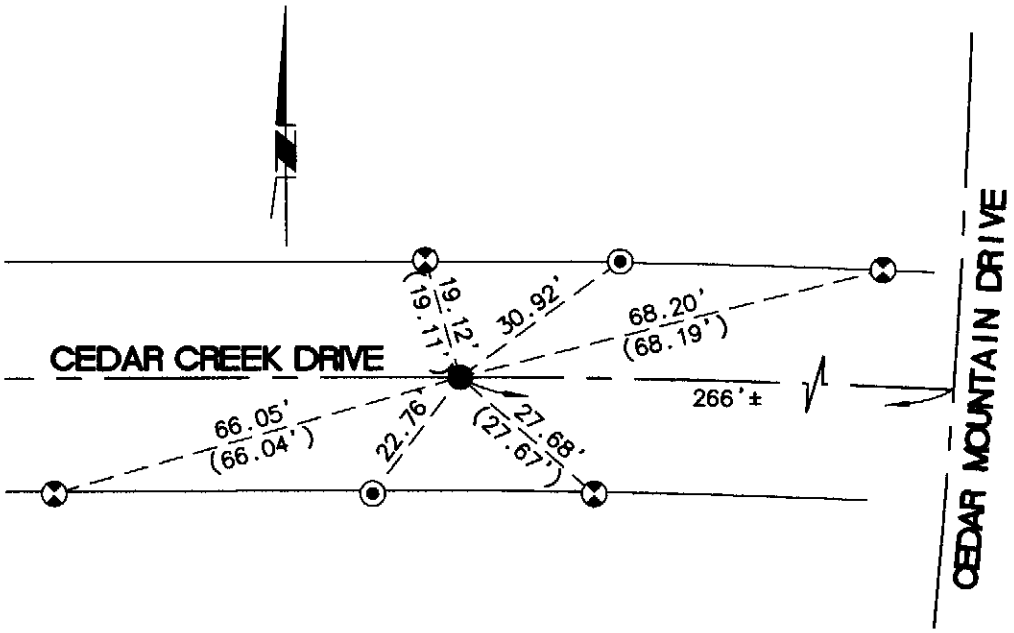

● FOUND 1" I.P. TAGGED RCE 14814 FLUSH, PER TRACT MAP 13542-1, M.B. 202/44-47

⊗ FOUND NAIL & RCE 14814 TAG IN TOP OF CURB

⊙ FOUND LEAD & TACK IN TOP OF CURB

( ) RECORD INFORMATION PER CITY TIE SHEET 15/96

LICENSED LAND SURVEYOR
STEVEN R. DAWSON
No. 7754
Exp. 12-31-11
STATE OF CALIFORNIA

city of rancho cucamonga — STREET TIE	Capital
BASELINE SURVEYING, INC. LAND SURVEYING 7740 HYSSOP DRIVE * RANCHO CUCAMONGA, CA 91739 PHONE: 909-646-3560 FAX: 909-989-1627	CEDAR CREEK DRIVE (EC) 266'± WEST OF CEDAR MOUNTAIN DRIVE
L.S.	FIELD REVIEW Cathy Dawson DATE 2/4/10
L.S. No. 7754 DATE 1/20/10	TIE BOOK 29 PAGE 94

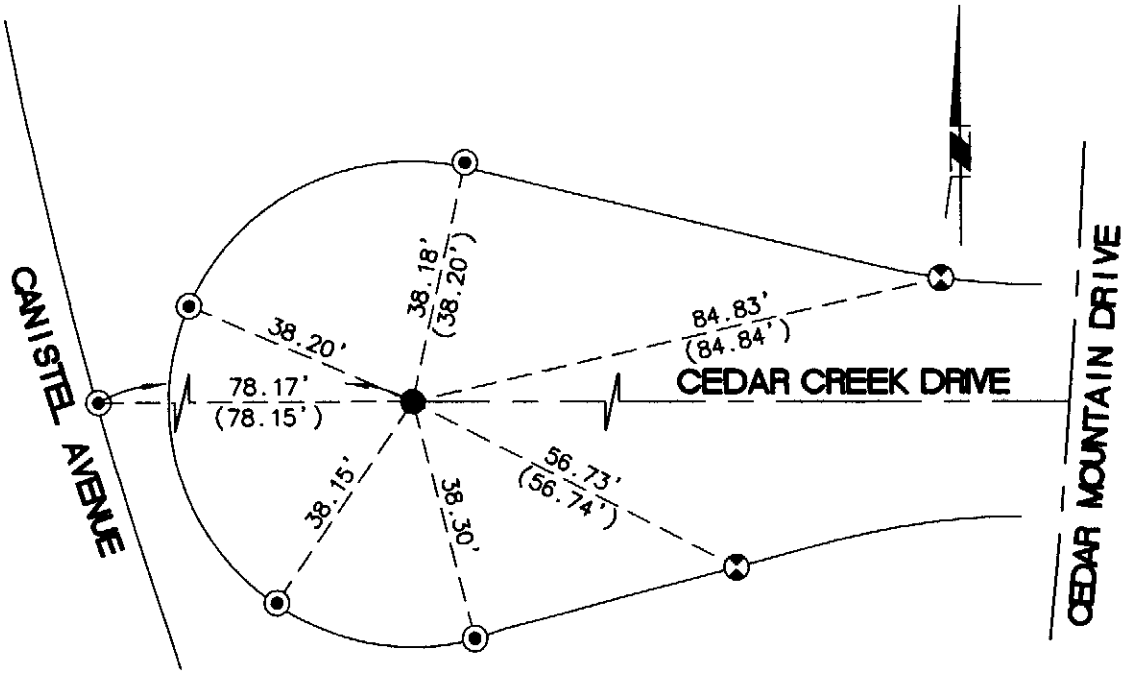

● FOUND 1" I.P. TAGGED RCE 14814 FLUSH, PER TRACT MAP 13542-1, M.B. 202/44-47

⊗ FOUND NAIL & RCE 14814 TAG IN TOP OF CURB

⊙ FOUND LEAD & TACK IN TOP OF CURB

( ) RECORD INFORMATION PER CITY TIE SHEET 15/94

LICENSED LAND SURVEYOR
STEVEN R. DAWSON
No. 7754
Exp. 12-31-11
STATE OF CALIFORNIA

city of rancho cucamonga — STREET TIE	Capital
BASELINE SURVEYING, INC. LAND SURVEYING 7740 HYSSOP DRIVE * RANCHO CUCAMONGA, CA 91739 PHONE: 909-646-3560 FAX: 909-989-1627	CEDAR CREEK DRIVE CUL DE SAC WEST OF CEDAR MOUNTAIN DRIVE
L.S.	FIELD REVIEW Cassy Dawson DATE 2/4/10
L.S. No. 7754 DATE 1/20/10	TIE BOOK 29 PAGE 95

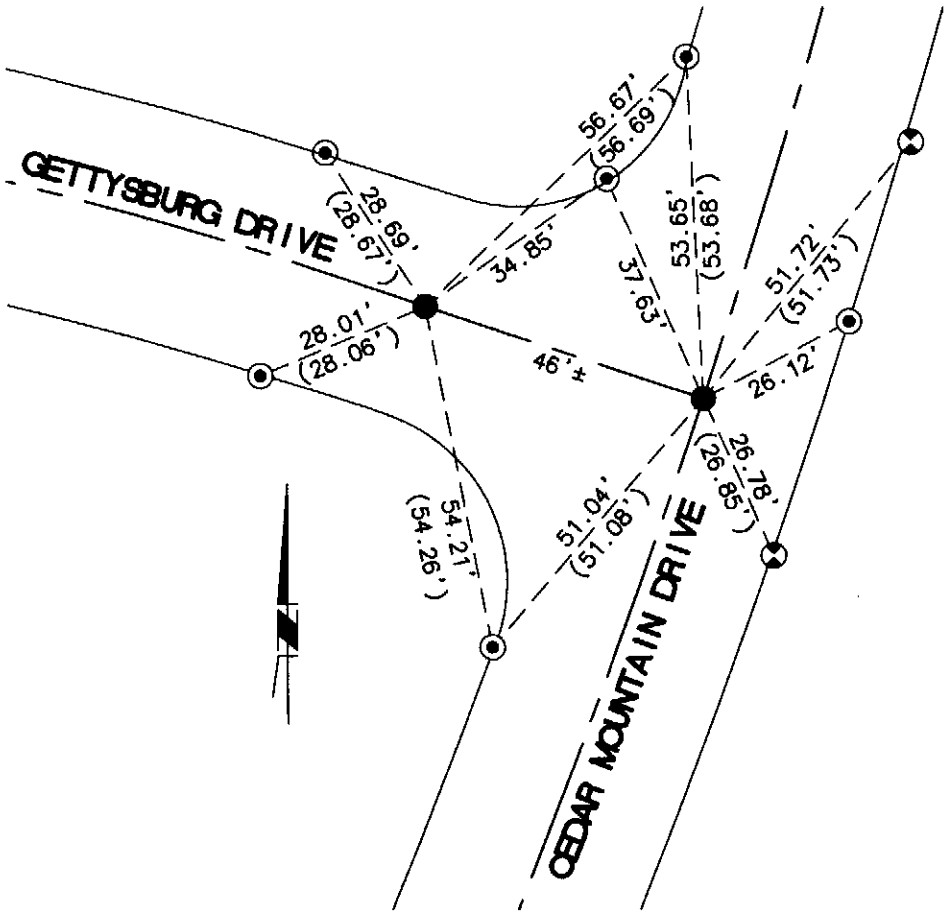

● FOUND 1" I.P. TAGGED RCE 14814 FLUSH, PER TRACT MAP 13542-1, M.B. 202/44-47

⊗ FOUND NAIL & RCE 14814 TAG IN TOP OF CURB

⊙ FOUND LEAD & TACK IN TOP OF CURB

( ) RECORD INFORMATION PER CITY TIE SHEET 15/99

LICENSED LAND SURVEYOR
STEVEN R. DAWSON
No. 7754
Exp. 12-31-11
STATE OF CALIFORNIA

city of rancho cucamonga — STREET TIE	Capital
BASELINE SURVEYING, INC. LAND SURVEYING 7740 HYSSOP DRIVE * RANCHO CUCAMONGA, CA 91739 PHONE: 909-646-3560 FAX: 909-989-1627	CEDAR MOUNTAIN DRIVE & GETTYSBURG DRIVE
L.S.	FIELD REVIEW C. Dawson DATE 2/4/10
L.S. No. 7754 DATE 1/20/10	TIE BOOK 29 PAGE 96

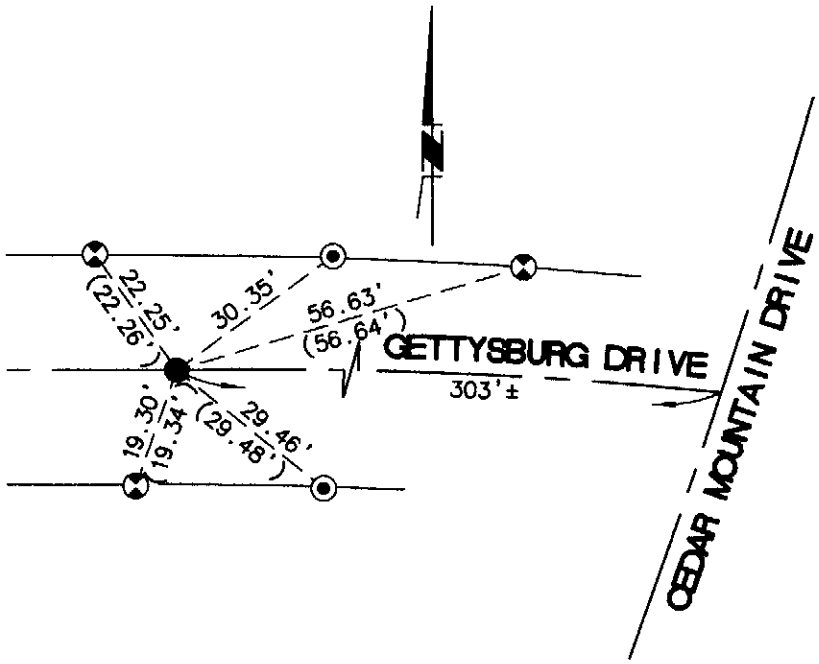

● FOUND 1" I.P. TAGGED RCE 14814 FLUSH, PER TRACT MAP 13542-1, M.B. 202/44-47

FOUND NAIL & RCE 14814 TAG IN TOP OF CURB

FOUND LEAD & TACK IN TOP OF CURB

( ) RECORD INFORMATION PER CITY TIE SHEET 15/98

LICENSED LAND SURVEYOR
STEVEN R. DAWSON
No. 7754
Exp. 12-31-11
STATE OF CALIFORNIA

city of rancho cucamonga — STREET TIE	Capital
BASELINE SURVEYING, INC. LAND SURVEYING 7740 HYSSOP DRIVE * RANCHO CUCAMONGA, CA 91739 PHONE: 909-646-3560 FAX: 909-989-1627	GETTYSBURG DRIVE (EC) 303'± WEST OF CEDAR MOUNTAIN DRIVE
L.S.	FIELD REVIEW C Dawson DATE 2/4/10
L.S. No. 7754 DATE 1/20/10	TIE BOOK 29 PAGE 97

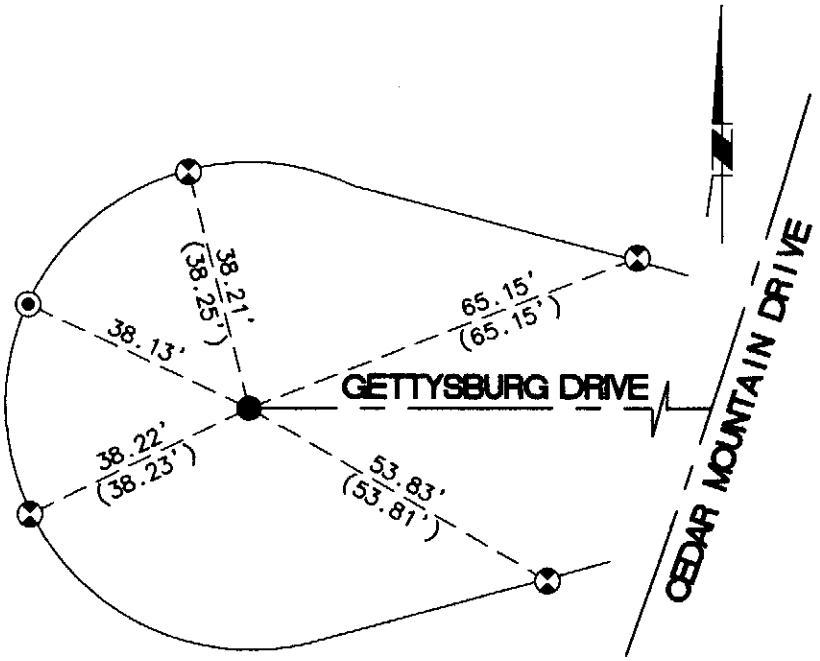

● FOUND 1" I.P. TAGGED RCE 14814 FLUSH, PER TRACT MAP 13542-1, M.B. 202/44-47

⊗ FOUND NAIL & RCE 14814 TAG IN TOP OF CURB

◉ FOUND LEAD & TACK IN TOP OF CURB

( ) RECORD INFORMATION PER CITY TIE SHEET 15/97

LICENSED LAND SURVEYOR
STEVEN R. DAWSON
No. 7754
Exp. 12-31-11
STATE OF CALIFORNIA

city of rancho cucamonga — STREET TIE	Capital
BASELINE SURVEYING, INC. LAND SURVEYING 7740 HYSSOP DRIVE * RANCHO CUCAMONGA, CA 91739 PHONE: 909-646-3560 FAX 909-989-1627	GETTYSBURG DRIVE (EC) CUL DE SAC WEST OF CEDAR MOUNTAIN DRIVE
L.S.	FIELD REVIEW C. Dawson DATE 2/4/10
L.S. No. 7754 DATE 1/20/10	TIE BOOK 29 PAGE 98

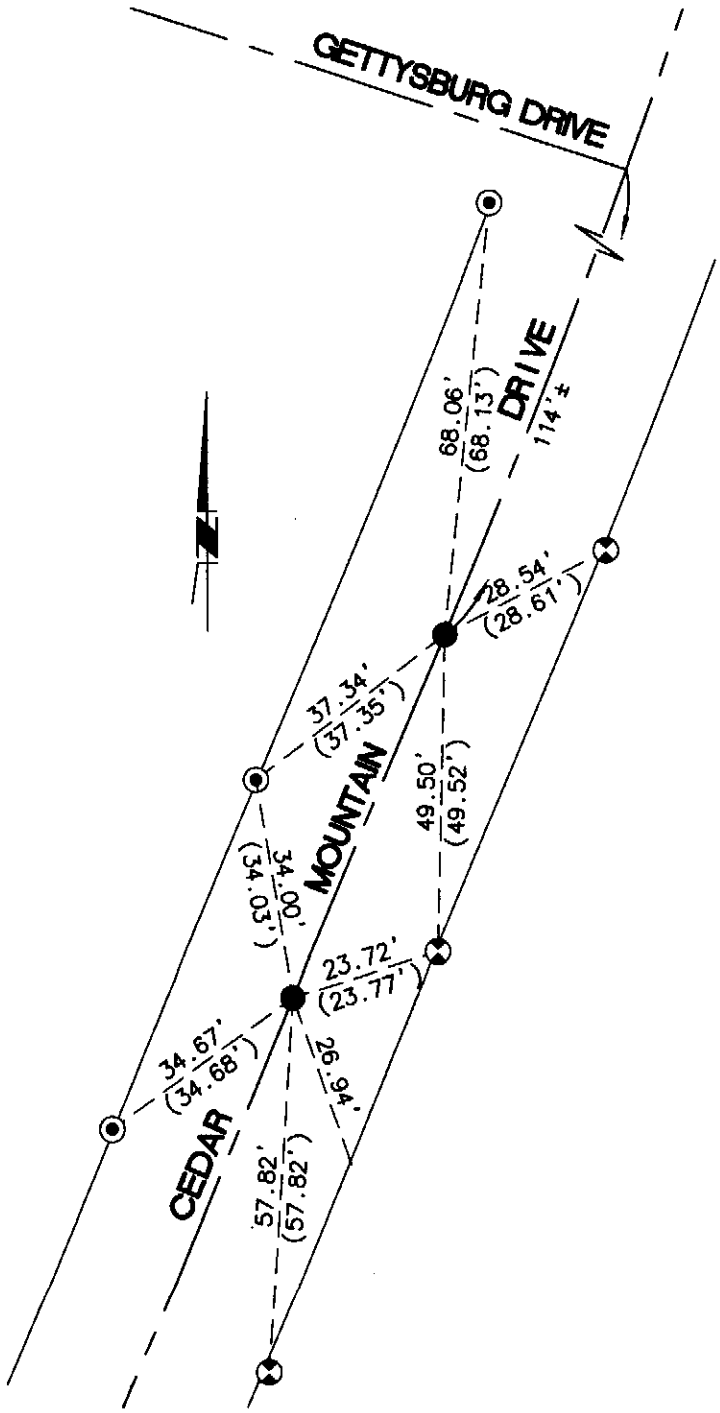

● FOUND 1" I.P. TAGGED RCE 14814 FLUSH, PER TRACT MAP 13542-1, M.B. 202/44-47

⊗ FOUND NAIL & RCE 14814 TAG IN TOP OF CURB

⊙ FOUND LEAD & TACK IN TOP OF CURB

( ) RECORD INFORMATION PER CITY TIE SHEET 15/99

LICENSED LAND SURVEYOR
STEVEN R. DAWSON
No. 7754
Exp. 12-31-11
STATE OF CALIFORNIA

city of rancho cucamonga — STREET TIE	Capital
BASELINE SURVEYING, INC. LAND SURVEYING 7740 HYSSOP DRIVE * RANCHO CUCAMONGA, CA 91739 PHONE: 909-646-3560 FAX: 909-989-1627	CEDAR MOUNTAIN DRIVE (EC & BC) 114'± SOUTH OF GETTYSBURG DRIVE
L.S.	FIELD REVIEW C Dawson DATE 2/4/10
L.S. No. 7754 DATE 1/20/10	TIE BOOK 29 PAGE 99

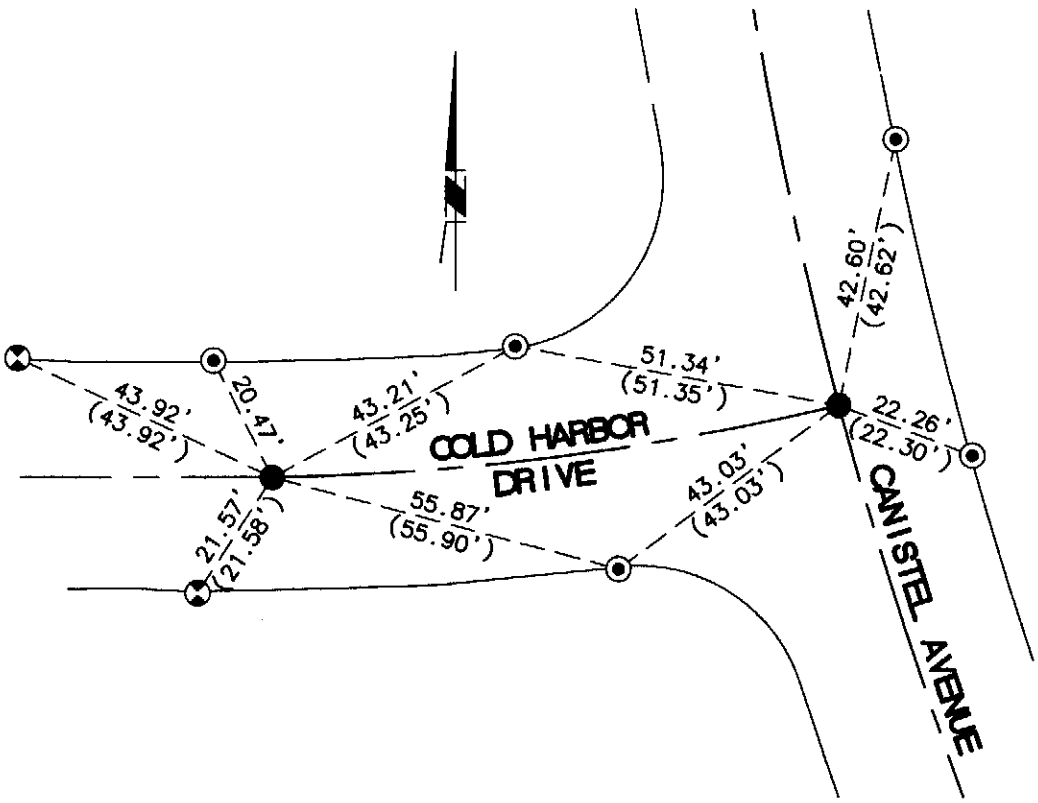

● FOUND 1" I.P. TAGGED RCE 14814 FLUSH, PER TRACT MAP 13542-1, M.B. 202/44-47

⊗ FOUND NAIL & RCE 14814 TAG IN TOP OF CURB

⊙ FOUND LEAD & TACK IN TOP OF CURB

( ) RECORD INFORMATION PER CITY TIE SHEET 15/90

LICENSED LAND SURVEYOR
STEVEN R. DAWSON
No. 7754
Exp. 12-31-11
STATE OF CALIFORNIA

city of rancho cucamonga — STREET TIE	Capital
BASELINE SURVEYING, INC. LAND SURVEYING 7740 HYSSOP DRIVE * RANCHO CUCAMONGA, CA 91739 PHONE: 909-646-3560 FAX: 909-989-1627	CANISTEL AVENUE & COLD HARBOR DRIVE
L.S. _____	FIELD REVIEW C. Dawson DATE 2/4/10
L.S. No. 7754 DATE 1/20/10	TIE BOOK 29 PAGE 100

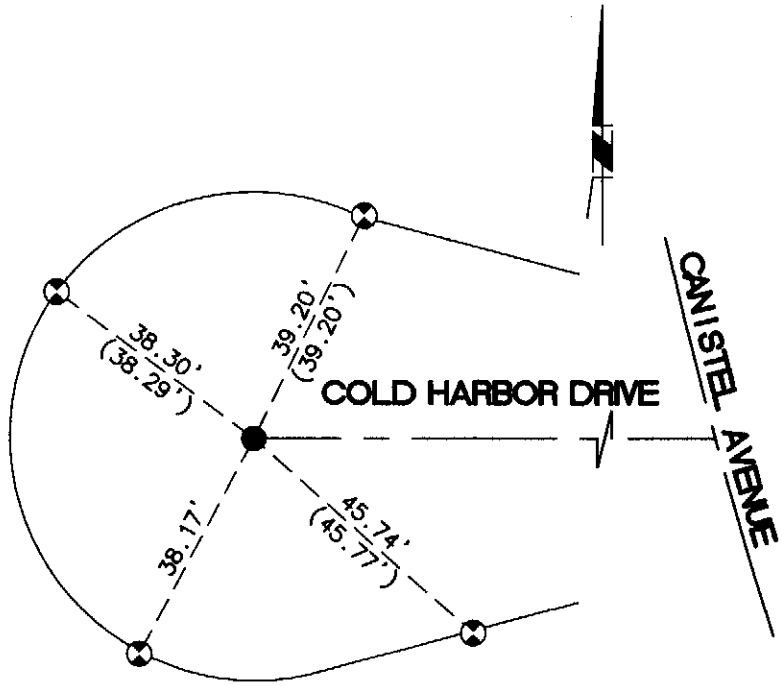

● FOUND 1" I.P. TAGGED RCE 14814 FLUSH, PER TRACT MAP 13542-1, M.B. 202/44-47

⊗ FOUND NAIL & RCE 14814 TAG IN TOP OF CURB

( ) RECORD INFORMATION PER CITY TIE SHEET 15/90

LICENSED LAND SURVEYOR
STEVEN R. DAWSON
No. 7754
Exp. 12-31-11
STATE OF CALIFORNIA

city of rancho cucamonga — STREET TIE	Capital
BASELINE SURVEYING, INC. LAND SURVEYING 7740 HYSSOP DRIVE * RANCHO CUCAMONGA, CA 91739 PHONE: 909-646-3560 FAX: 909-989-1627	COLD HARBOR DRIVE CUL DE SAC WEST OF CANISTEL AVENUE
L.S.	FIELD REVIEW C. Dawson DATE 2/4/10
L.S. No. 7754 DATE 1/20/10	TIE BOOK 29 PAGE 101

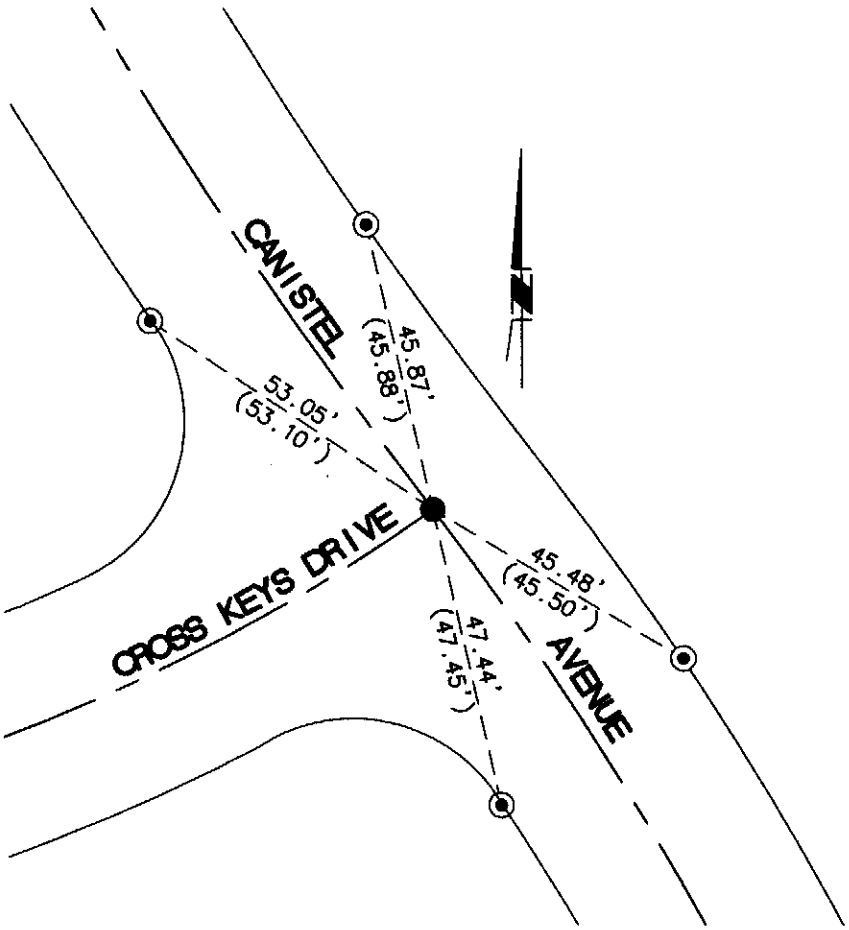

● FOUND 1" I.P. TAGGED RCE 14814 FLUSH, PER TRACT MAP 13542-1, M.B. 202/44-47

⊙ FOUND LEAD & TACK IN TOP OF CURB

( ) RECORD INFORMATION PER CITY TIE SHEET 15/92

LICENSED LAND SURVEYOR
STEVEN R. DAWSON
No. 7754
Exp. 12-31-11
STATE OF CALIFORNIA

city of rancho cucamonga — STREET TIE	Capital
BASELINE SURVEYING, INC. LAND SURVEYING 7740 HYSSOP DRIVE * RANCHO CUCAMONGA, CA 91739 PHONE: 909-646-3560 FAX: 909-989-1627	CANISTEL AVENUE & CROSS KEYS DRIVE
L.S.	FIELD REVIEW C Dawson DATE 2/4/10
L.S. No. 7754 DATE 1/20/10	TIE BOOK 29 PAGE 102

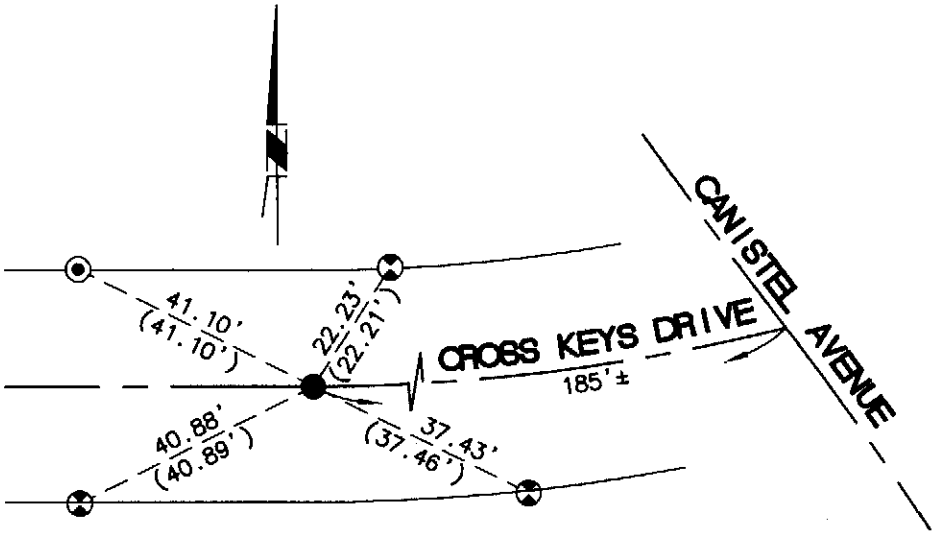

● FOUND 1" I.P. TAGGED RCE 14814 FLUSH, PER TRACT MAP 13542-1, M.B. 202/44-47

⊗ FOUND NAIL & RCE 14814 TAG IN TOP OF CURB

⊙ FOUND LEAD & TACK IN TOP OF CURB

( ) RECORD INFORMATION PER CITY TIE SHEET 15/90

LICENSED LAND SURVEYOR
STEVEN R. DAWSON
No. 7754
Exp. 12-31-11
STATE OF CALIFORNIA

city of rancho cucamonga — STREET TIE	Capital
BASELINE SURVEYING, INC. LAND SURVEYING 7740 HYSSOP DRIVE * RANCHO CUCAMONGA, CA 91739 PHONE: 909-646-3560 FAX: 909-989-1627	CROSS KEYS DRIVE (EC) 158'± WEST OF CANISTEL AVENUE
L.S.	FIELD REVIEW C. Dawson DATE 2/4/10
L.S. No. 7754 DATE 1/20/10	TIE BOOK 29 PAGE 103

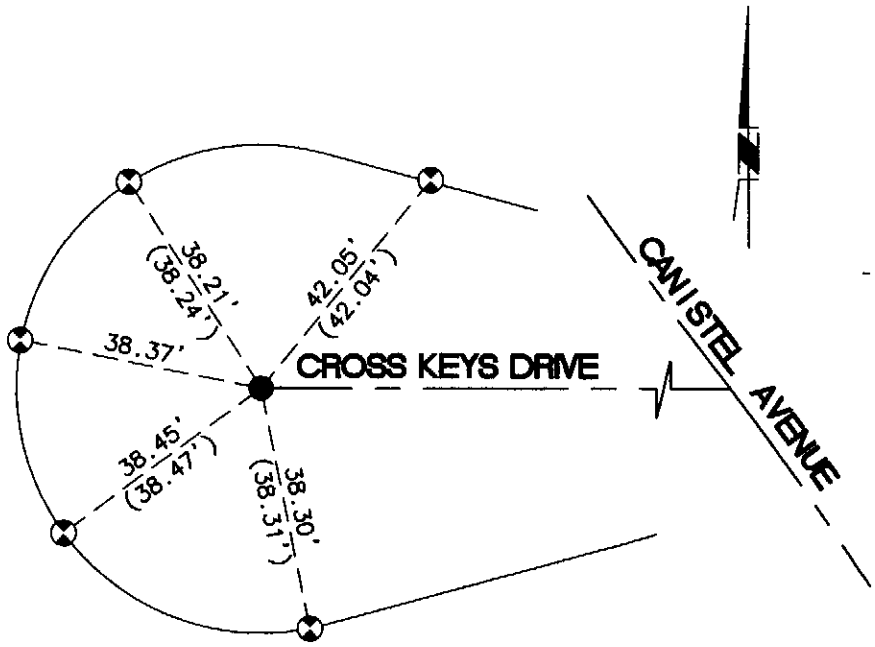

● FOUND 1" I.P. TAGGED RCE 14814 FLUSH, PER TRACT MAP 13542-1, M.B. 202/44-47

⊗ FOUND NAIL & RCE 14814 TAG IN TOP OF CURB

( ) RECORD INFORMATION PER CITY TIE SHEET 15/90

LICENSED LAND SURVEYOR
STEVEN R. DAWSON
No. 7754
Exp. 12-31-11
STATE OF CALIFORNIA

city of rancho cucamonga — STREET TIE	Capital
BASELINE SURVEYING, INC. LAND SURVEYING 7740 HYSSOP DRIVE * RANCHO CUCAMONGA, CA 91739 PHONE: 909-646-3560 FAX: 909-989-1627	CROSS KEYS DRIVE CUL DE SAC WEST OF CANISTEL AVENUE
L.S.	FIELD REVIEW C. Dawson DATE 2/4/10
L.S. No. 7754 DATE 1/20/10	TIE BOOK 29 PAGE 104

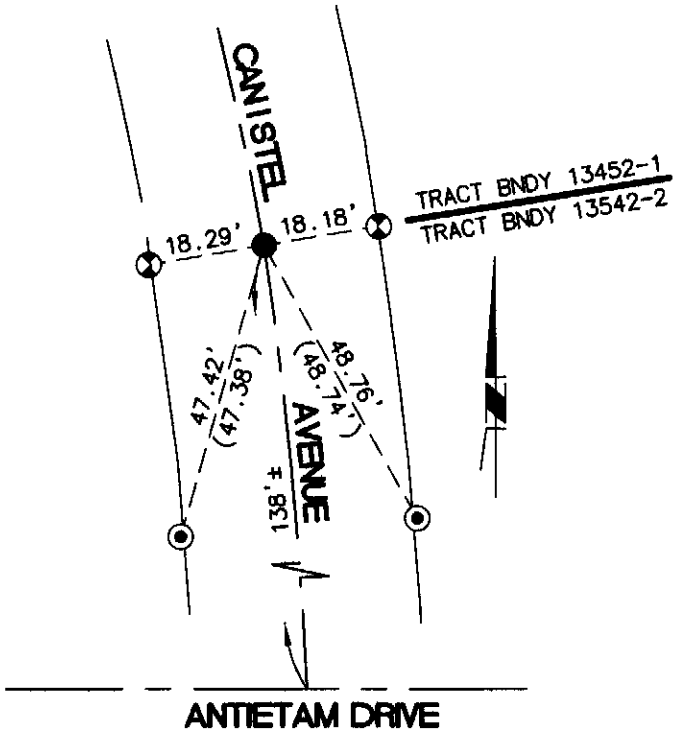

● FOUND 1" I.P. TAGGED RCE 14814 FLUSH, PER TRACT MAP 13542-1, M.B. 202/44-47

⊗ FOUND NAIL & RCE 14814 TAG IN TOP OF CURB

⊙ FOUND LEAD & TACK IN TOP OF CURB

( ) RECORD INFORMATION PER CITY TIE SHEET 15/92

LICENSED LAND SURVEYOR
STEVEN R. DAWSON
No. 7754
Exp. 12-31-11
STATE OF CALIFORNIA

city of rancho cucamonga — STREET TIE	Capital
BASELINE SURVEYING, INC. LAND SURVEYING 7740 HYSSOP DRIVE * RANCHO CUCAMONGA, CA 91739 PHONE: 909-646-3560 FAX: 909-989-1627	CANISTEL AVENUE 138'± NORTH OF ANTIETAM DRIVE
L.S.	FIELD REVIEW C. Dawson DATE 2/4/10
L.S. No. 7754 DATE 1/20/10	TIE BOOK 29 PAGE 105

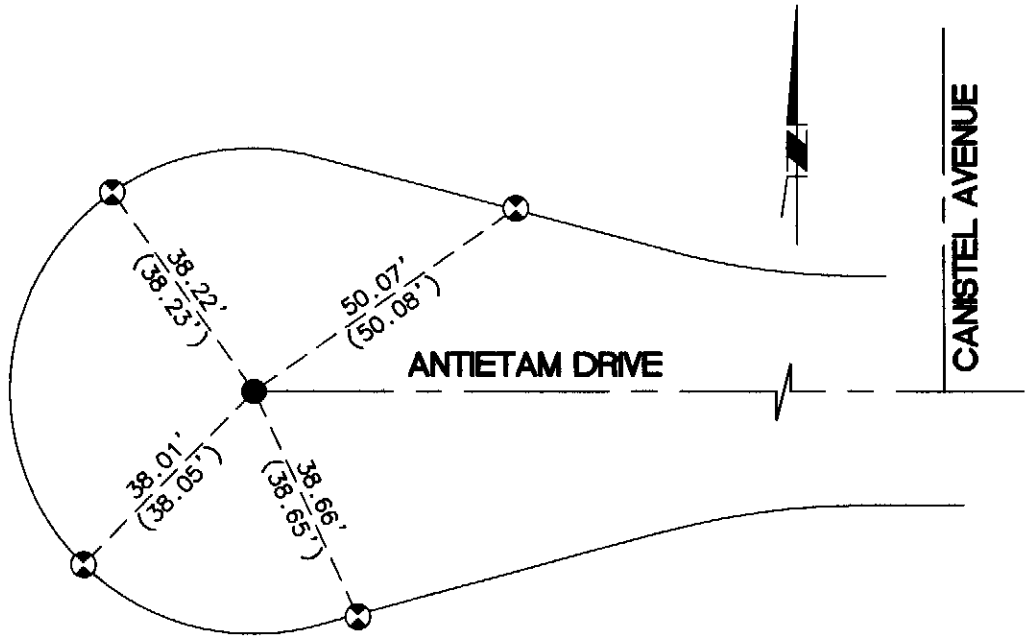

● FOUND 1" I.P. TAGGED RCE 14814 FLUSH, PER TRACT MAP 13542-2, M.B. 217/9-11

⊗ FOUND NAIL & RCE 14814 TAG IN TOP OF CURB

( ) RECORD INFORMATION PER CITY TIE SHEET 15/100

LICENSED LAND SURVEYOR
STEVEN R. DAWSON
No. 7754
Exp. 12-31-11
STATE OF CALIFORNIA

city of rancho cucamonga — STREET TIE	Capital
BASELINE SURVEYING, INC. LAND SURVEYING 7740 HYSSOP DRIVE * RANCHO CUCAMONGA, CA 91739 PHONE: 909-646-3560 FAX: 909-989-1627	ANTIETAM DRIVE CUL DE SAC WEST OF CANISTEL DRIVE
L.S.	FIELD REVIEW C Dawson DATE 2/4/10
L.S. No. 7754 DATE 1/20/10	TIE BOOK 29 PAGE 106

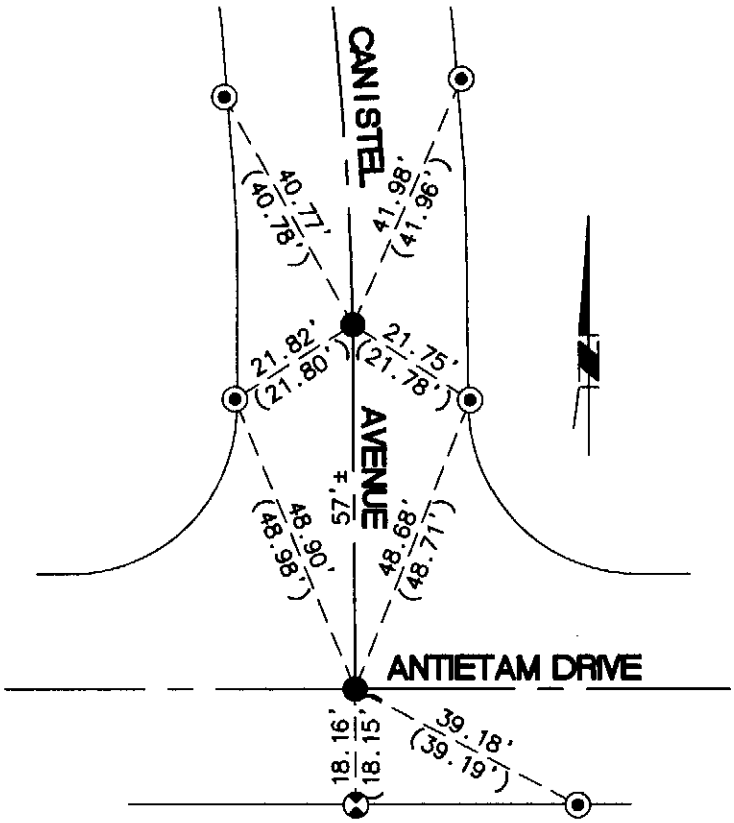

● FOUND 1" I.P. TAGGED RCE 14814 FLUSH, PER TRACT MAP 13542-2, M.B. 217/9-11

⊗ FOUND NAIL & RCE 14814 TAG IN TOP OF CURB

⊙ FOUND LEAD & TACK IN TOP OF CURB

( ) RECORD INFORMATION PER CITY TIE SHEET 15/101

LICENSED LAND SURVEYOR
STEVEN R. DAWSON
No. 7754
Exp. 12-31-11
STATE OF CALIFORNIA

city of rancho cucamonga — STREET TIE	Capital
BASELINE SURVEYING, INC. LAND SURVEYING 7740 HYSSOP DRIVE * RANCHO CUCAMONGA, CA 91739 PHONE: 909-646-3560 FAX: 909-989-1627	CANISTEL AVENUE & ANTIETAM DRIVE
L.S.	FIELD REVIEW C. Dawson DATE 2/4/10
L.S. No. 7754 DATE 1/20/10	TIE BOOK 29 PAGE 107

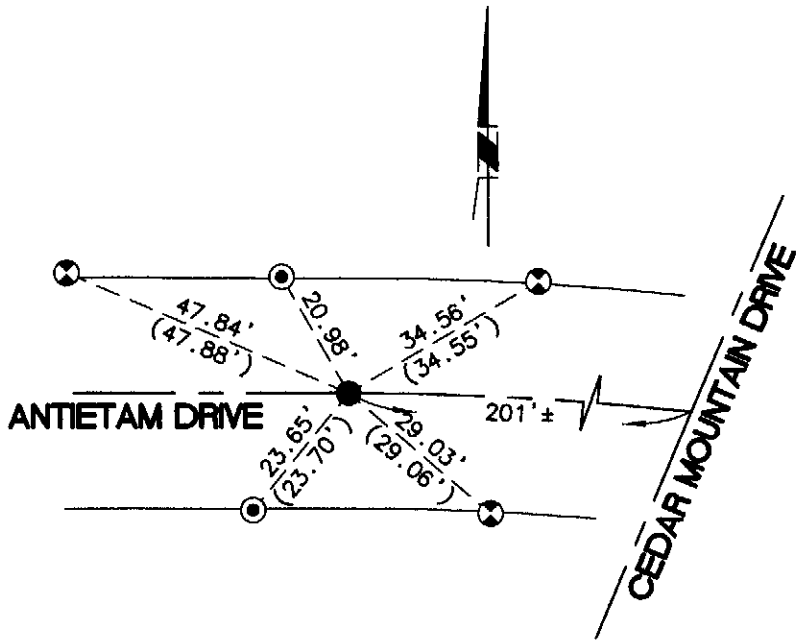

● FOUND 1" I.P. TAGGED RCE 14814 FLUSH, PER TRACT MAP 13542-2, M.B. 217/9-11

⊗ FOUND NAIL & RCE 14814 TAG IN TOP OF CURB

⊙ FOUND LEAD & TACK IN TOP OF CURB

( ) RECORD INFORMATION PER CITY TIE SHEET 15/102

LICENSED LAND SURVEYOR
STEVEN R. DAWSON
No. 7754
Exp. 12-31-11
STATE OF CALIFORNIA

city of rancho cucamonga — STREET TIE	Capital
BASELINE SURVEYING, INC. LAND SURVEYING 7740 HYSSOP DRIVE * RANCHO CUCAMONGA, CA 91739 PHONE: 909-646-3560 FAX: 909-989-1627	ANTIETAM DRIVE (EC) 201'± WEST OF CEDAR MOUNTAIN DRIVE
L.S.	FIELD REVIEW C. Dawson DATE 2/4/10
L.S. No. 7754 DATE 1/20/10	TIE BOOK 29 PAGE 108

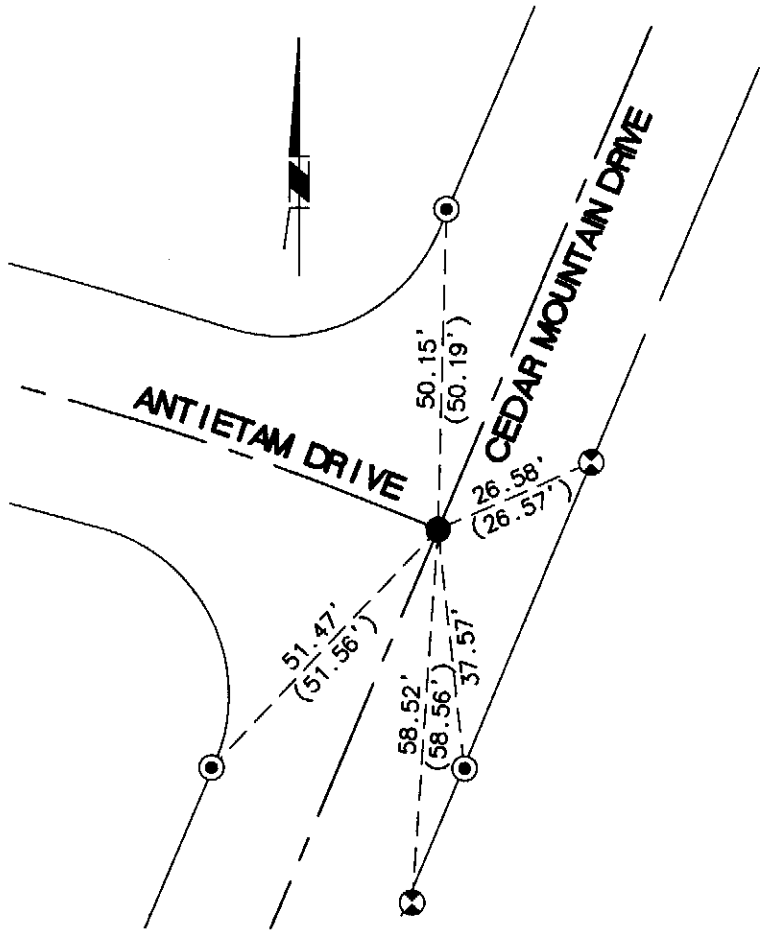

● FOUND 1" I.P. TAGGED RCE 14814 FLUSH, PER TRACT MAP 13542-2, M.B. 217/9-11

⊗ FOUND NAIL & RCE 14814 TAG IN TOP OF CURB

⊙ FOUND LEAD & TACK IN TOP OF CURB

( ) RECORD INFORMATION PER CITY TIE SHEET 15/102

LICENSED LAND SURVEYOR
STEVEN R. DAWSON
No. 7754
Exp. 12-31-11
STATE OF CALIFORNIA

city of rancho cucamonga — STREET TIE	Capital
BASELINE SURVEYING, INC. LAND SURVEYING 7740 HYSSOP DRIVE * RANCHO CUCAMONGA, CA 91739 PHONE: 909-646-3560 FAX: 909-989-1627	CEDAR MOUNTAIN DRIVE & ANTIETAM DRIVE
L.S.	FIELD REVIEW C. Dawson DATE 2/4/10
L.S. No. 7754 DATE 1/20/10	TIE BOOK 29 PAGE 109

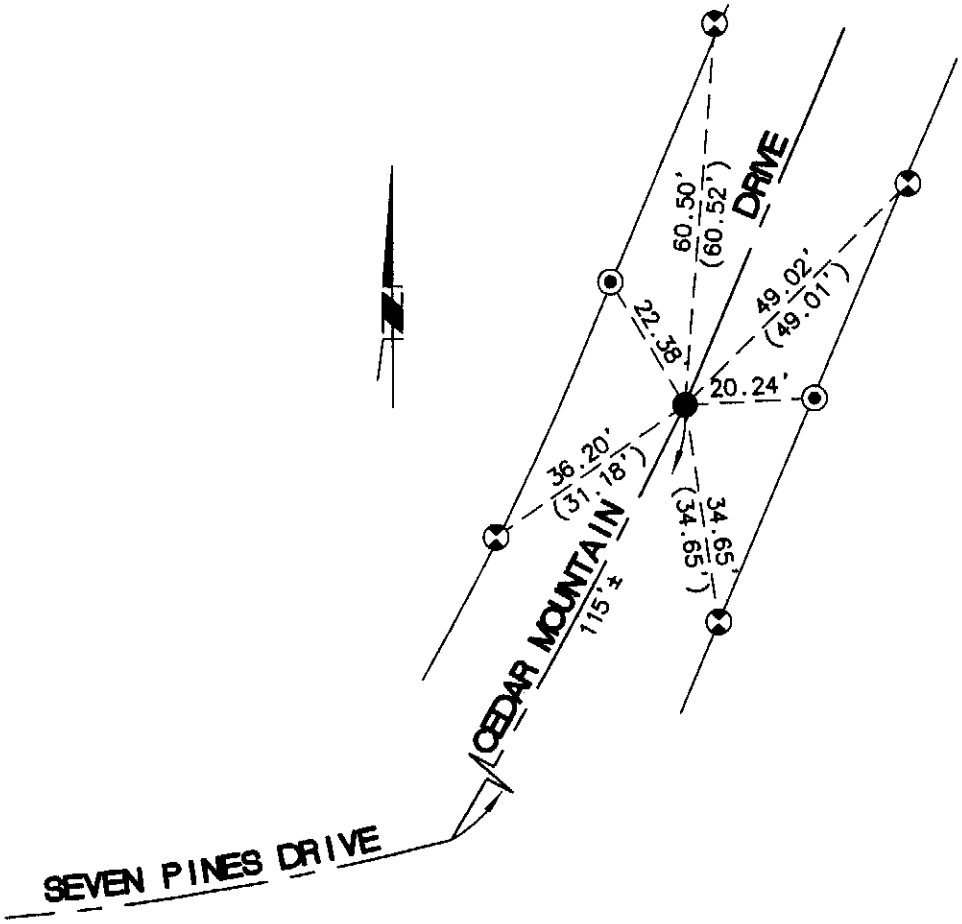

● FOUND 1" I.P. TAGGED RCE 14814 FLUSH, PER TRACT MAP 13542-2, M.B. 217/9-11

⊗ FOUND NAIL & RCE 14814 TAG IN TOP OF CURB

⊙ FOUND LEAD & TACK IN TOP OF CURB

( ) RECORD INFORMATION PER CITY TIE SHEET 15/103

LICENSED LAND SURVEYOR
STEVEN R. DAWSON
No. 7754
Exp. 12-31-11
STATE OF CALIFORNIA

city of rancho cucamonga — STREET TIE	Capital
BASELINE SURVEYING, INC. LAND SURVEYING 7740 HYSSOP DRIVE * RANCHO CUCAMONGA, CA 91739 PHONE: 909-646-3560 FAX: 909-989-1627	CEDAR MOUNTAIN DRIVE (BC) 115'± NORTH OF SEVEN PINES DRIVE
L.S.	FIELD REVIEW C. Dawson DATE 2/4/10
L.S. No. 7754 DATE 1/20/10	TIE BOOK 29 PAGE 110

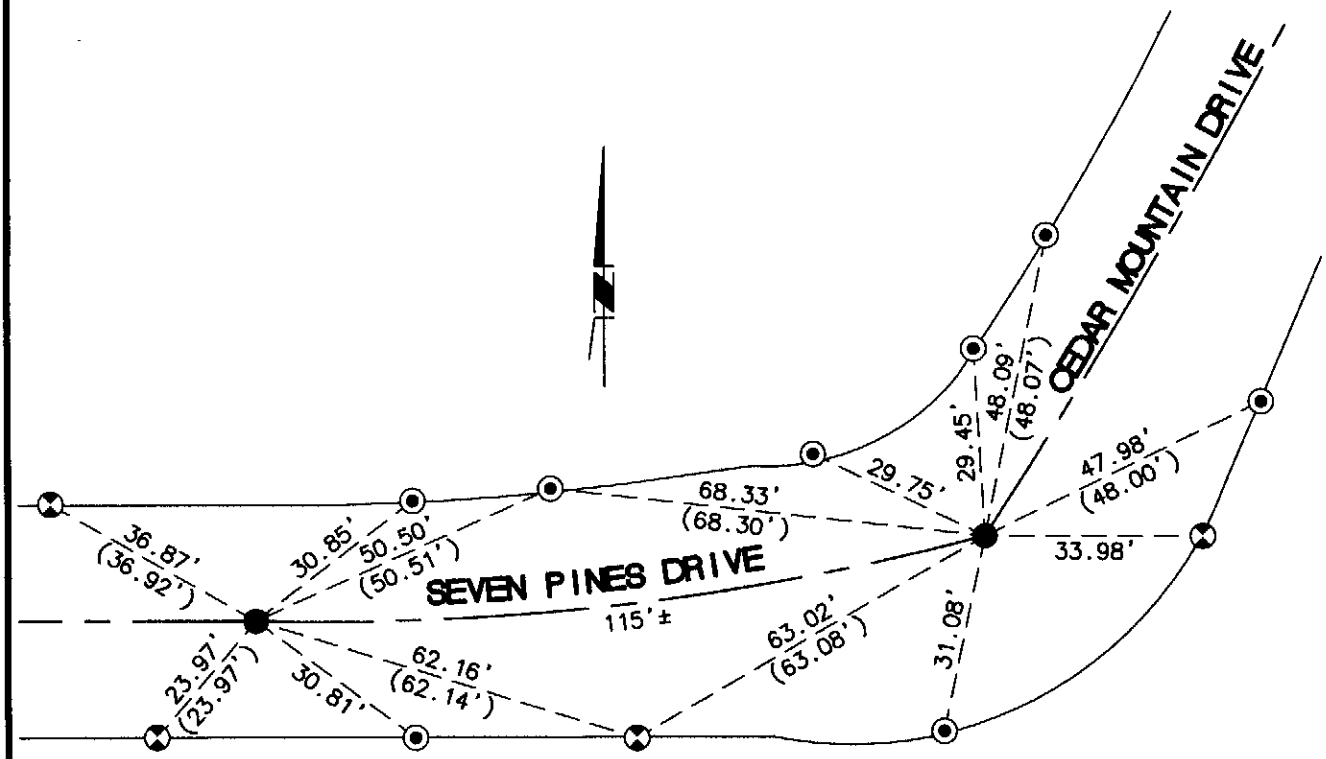

● FOUND 1" I.P. TAGGED RCE 14814 FLUSH, PER TRACT MAP 13542-3, M.B. 220/65-67

⊗ FOUND NAIL & RCE 14814 TAG IN TOP OF CURB

⊙ FOUND LEAD & TACK IN TOP OF CURB

( ) RECORD INFORMATION PER CITY TIE SHEET 15/104

LICENSED LAND SURVEYOR
STEVEN R. DAWSON
No. 7754
Exp. 12-31-11
STATE OF CALIFORNIA

city of rancho cucamonga — STREET TIE	Capital
BASELINE SURVEYING, INC. LAND SURVEYING 7740 HYSSOP DRIVE * RANCHO CUCAMONGA, CA 91739 PHONE: 909-646-3560 FAX: 909-989-1627	CEDAR MOUNTAIN DRIVE & SEVEN PINES DRIVE
L.S.	FIELD REVIEW C. Dawson DATE 2/4/10
L.S. No. 7754 DATE 1/20/10	TIE BOOK 29 PAGE 111

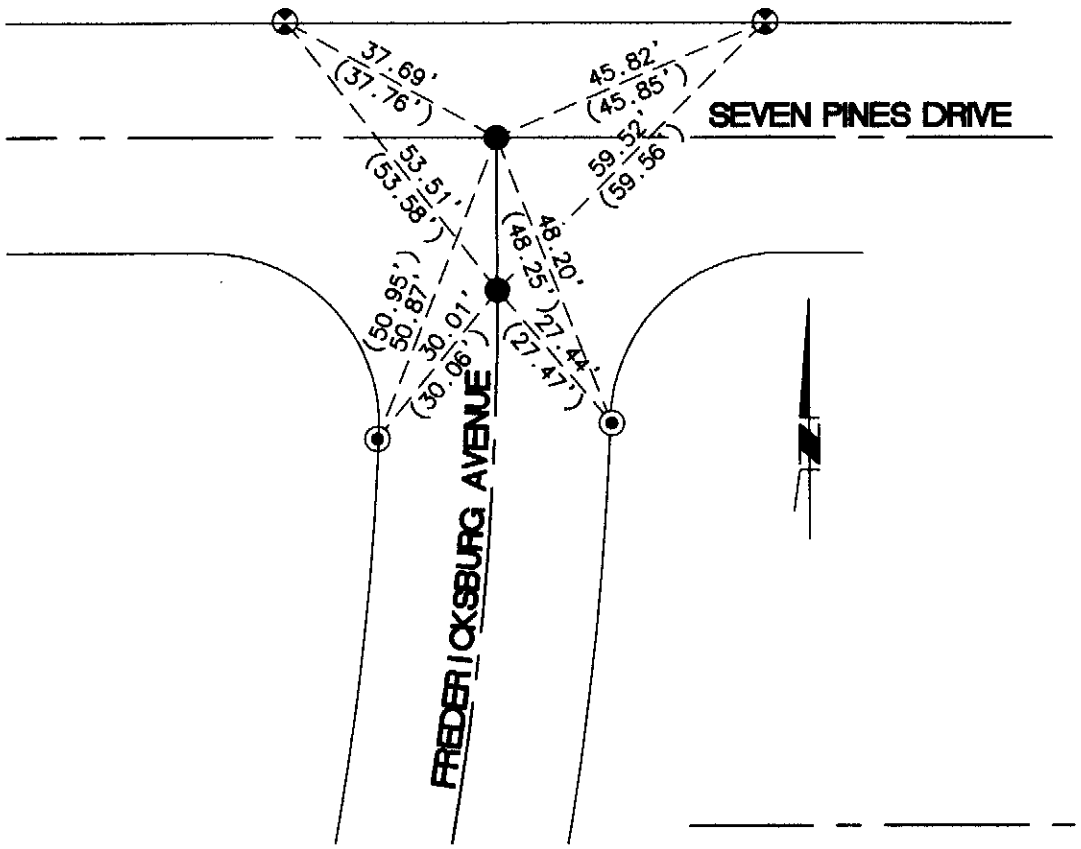

● FOUND 1" I.P. TAGGED RCE 14814 FLUSH, PER TRACT MAP 13542-3, M.B. 220/65-67

⊗ FOUND NAIL & RCE 14814 TAG IN TOP OF CURB

◉ FOUND LEAD & TACK IN TOP OF CURB

( ) RECORD INFORMATION PER CITY TIE SHEET 15/105

LICENSED LAND SURVEYOR
STEVEN R. DAWSON
No. 7754
Exp. 12-31-11
STATE OF CALIFORNIA

city of rancho cucamonga — STREET TIE	Capital
BASELINE SURVEYING, INC. LAND SURVEYING 7740 HYSSOP DRIVE * RANCHO CUCAMONGA, CA 91739 PHONE: 909-646-3560 FAX: 909-989-1627	FREDERICKSBURG AVENUE & SEVEN PINES DRIVE
L.S.	FIELD REVIEW C Dawson DATE 2/4/10
L.S. No. 7754 DATE 1/20/10	TIE BOOK 29 PAGE 112

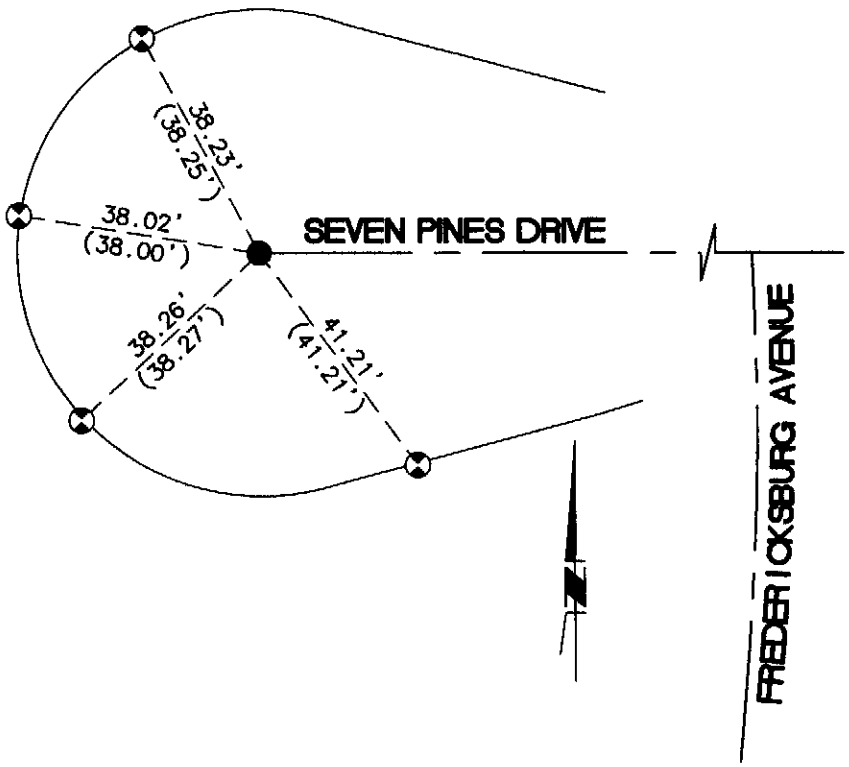

● FOUND 1" I.P. TAGGED RCE 14814 FLUSH, PER TRACT MAP 13542-2, M.B. 217/9-11

⊗ FOUND NAIL & RCE 14814 TAG IN TOP OF CURB

( ) RECORD INFORMATION PER CITY TIE SHEET 15/105

LICENSED LAND SURVEYOR
STEVEN R. DAWSON
No. 7754
Exp. 12-31-11
STATE OF CALIFORNIA

city of rancho cucamonga — STREET TIE	Capital
BASELINE SURVEYING, INC. LAND SURVEYING 7740 HYSSOP DRIVE * RANCHO CUCAMONGA, CA 91739 PHONE: 909-646-3560 FAX: 909-989-1627	SEVEN PINES DRIVE CUL DE SAC WEST OF FREDERICKSBURG AVENUE
L.S.	FIELD REVIEW C. Dawson DATE 2/4/10
L.S. No. 7754 DATE 1/20/10	TIE BOOK 29 PAGE 113

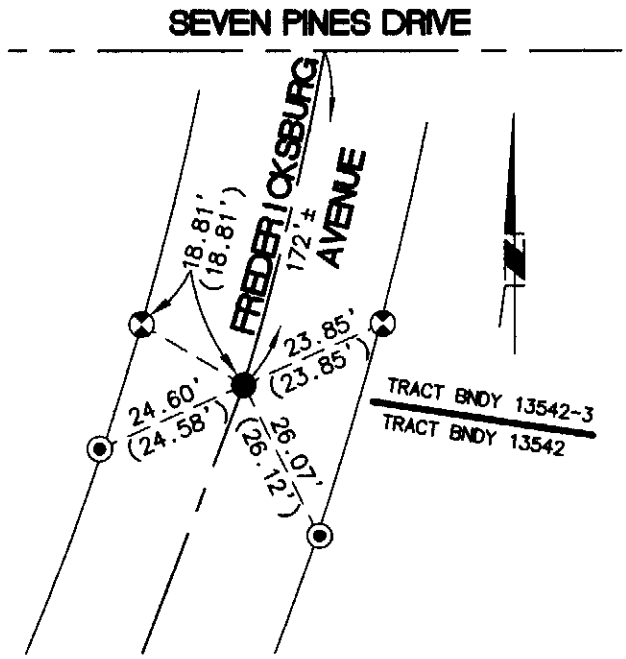

● FOUND 1" I.P. TAGGED RCE 14814 FLUSH, PER TRACT MAP 13542-3, M.B. 220/65-67

⊗ FOUND NAIL & RCE 14814 TAG IN TOP OF CURB

⊙ FOUND LEAD & TACK IN TOP OF CURB

( ) RECORD INFORMATION PER CITY TIE SHEET 15/105

LICENSED LAND SURVEYOR
STEVEN R. DAWSON
No. 7754
Exp. 12-31-11
STATE OF CALIFORNIA

city of rancho cucamonga — STREET TIE	Capital
BASELINE SURVEYING, INC. LAND SURVEYING 7740 HYSSOP DRIVE * RANCHO CUCAMONGA, CA 91739 PHONE: 909-646-3560 FAX: 909-989-1627	FREDERICKSBURG AVENUE 172'± SOUTH OF SEVEN PINES DRIVE
L.S.	FIELD REVIEW C. Dawson DATE 2/4/10
L.S. No. 7754 DATE 1/20/10	TIE BOOK 29 PAGE 114

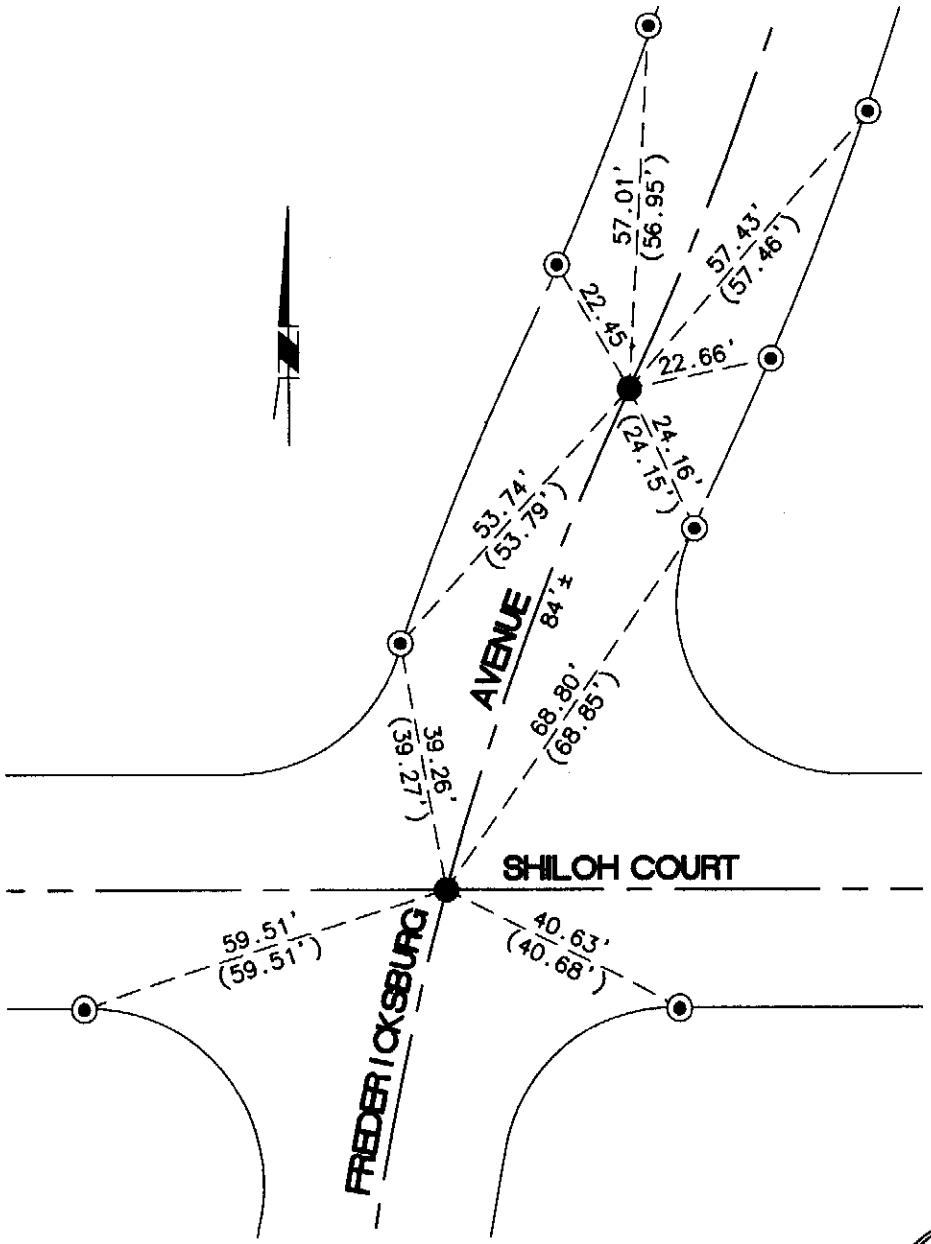

● FOUND 1" I.P. TAGGED RCE 14814 FLUSH, PER TRACT MAP 13542-3, M.B. 220/65-67

⊙ FOUND LEAD & TACK IN TOP OF CURB

( ) RECORD INFORMATION PER CITY TIE SHEET 15/74

LICENSED LAND SURVEYOR
STEVEN R. DAWSON
No. 7754
Exp. 12-31-11
STATE OF CALIFORNIA

city of rancho cucamonga — STREET TIE	Capital
BASELINE SURVEYING, INC. LAND SURVEYING 7740 HYSSOP DRIVE * RANCHO CUCAMONGA, CA 91739 PHONE: 909-646-3560 FAX: 909-989-1627	FREDERICKSBURG AVENUE & SHILOH COURT
L.S.	FIELD REVIEW C Dawson DATE 2/4/10
L.S. No. 7754 DATE 1/20/10	TIE BOOK 29 PAGE 115

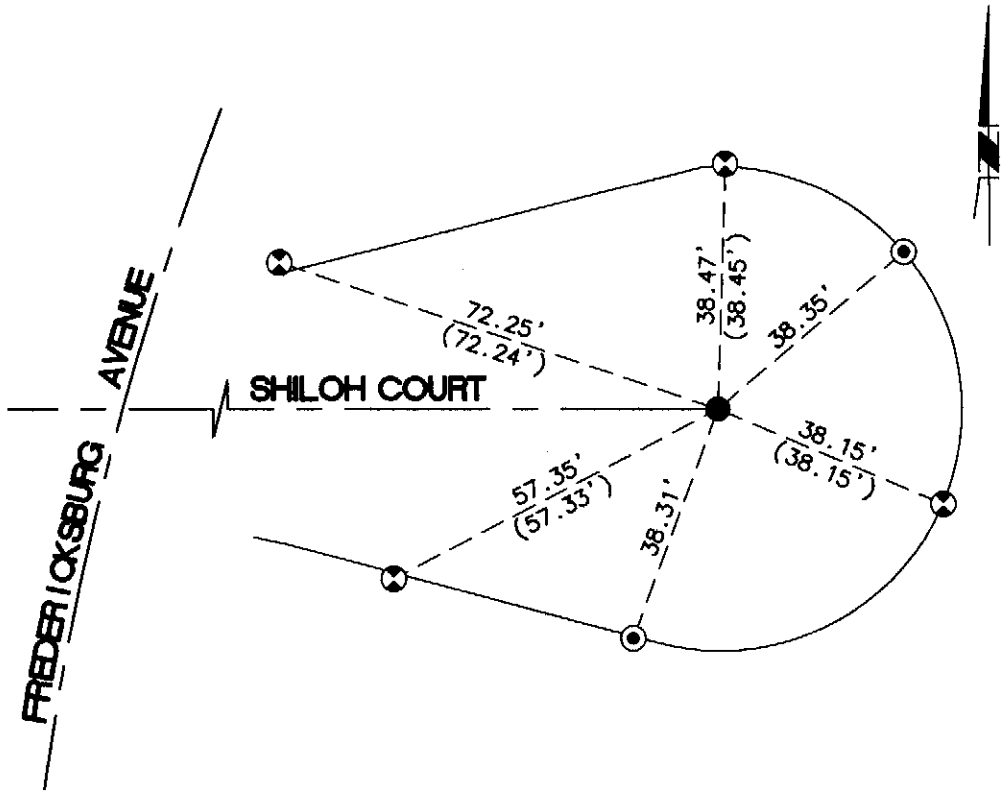

● FOUND 1" I.P. TAGGED RCE 14814 FLUSH, PER TRACT MAP 13542-3, M.B. 220/65-67

⊗ FOUND NAIL & RCE 14814 TAG IN TOP OF CURB

⊙ FOUND LEAD & TACK IN TOP OF CURB

( ) RECORD INFORMATION PER CITY TIE SHEET 15/76

LICENSED LAND SURVEYOR
STEVEN R. DAWSON
No. 7754
Exp. 12-31-11
STATE OF CALIFORNIA

city of rancho cucamonga — STREET TIE	Capital
BASELINE SURVEYING, INC. LAND SURVEYING 7740 HYSSOP DRIVE * RANCHO CUCAMONGA, CA 91739 PHONE: 909-646-3560 FAX: 909-989-1627	SHILOH COURT CUL DE SAC EAST OF FREDERICKSBURG AVENUE
L.S.	FIELD REVIEW C Dawson DATE 2/4/10
L.S. No. 7754 DATE 1/20/10	TIE BOOK 29 PAGE 116

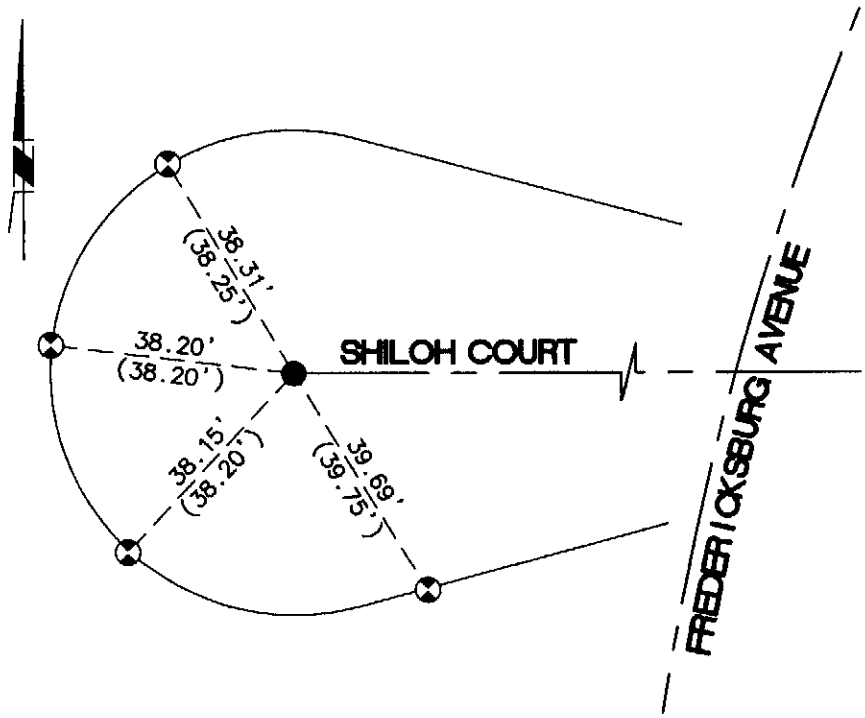

● FOUND 1" I.P. TAGGED RCE 14814 FLUSH, PER TRACT MAP 13542-3, M.B. 220/65-67

⊗ FOUND NAIL & RCE 14814 TAG IN TOP OF CURB

( ) RECORD INFORMATION PER CITY TIE SHEET 15/75

LICENSED LAND SURVEYOR
STEVEN R. DAWSON
No. 7754
Exp. 12-31-11
STATE OF CALIFORNIA

city of rancho cucamonga — STREET TIE	Capital
BASELINE SURVEYING, INC. LAND SURVEYING 7740 HYSSOP DRIVE * RANCHO CUCAMONGA, CA 91739 PHONE: 909-646-3560 FAX: 909-989-1627	SHILOH COURT CUL DE SAC WEST OF FREDERICKSBURG AVENUE
L.S.	FIELD REVIEW C Dawson DATE 2/4/10
L.S. No. 7754 DATE 1/20/10	TIE BOOK 29 PAGE 117

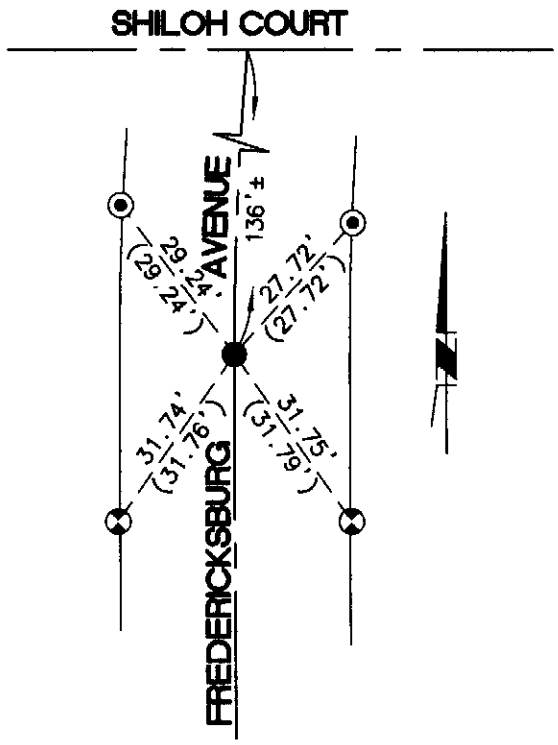

● FOUND 1" I.P. TAGGED RCE 14814 FLUSH, PER TRACT MAP 13542-3, M.B. 220/65-67

⊗ FOUND NAIL & RCE 14814 TAG IN TOP OF CURB

⊙ FOUND LEAD & TACK IN TOP OF CURB

( ) RECORD INFORMATION PER CITY TIE SHEET 15/74

LICENSED LAND SURVEYOR
STEVEN R. DAWSON
No. 7754
Exp. 12-31-11
STATE OF CALIFORNIA

city of rancho cucamonga — STREET TIE	Capital
BASELINE SURVEYING, INC. LAND SURVEYING 7740 HYSSOP DRIVE * RANCHO CUCAMONGA, CA 91739 PHONE: 909-646-3560 FAX: 909-989-1627	FREDERICKSBURG AVENUE (EC) 136'± SOUTH OF SHILOH COURT
L.S.	FIELD REVIEW C Dawson DATE 2/4/10
L.S. No. 7754 DATE 1/20/10	TIE BOOK 29 PAGE 118

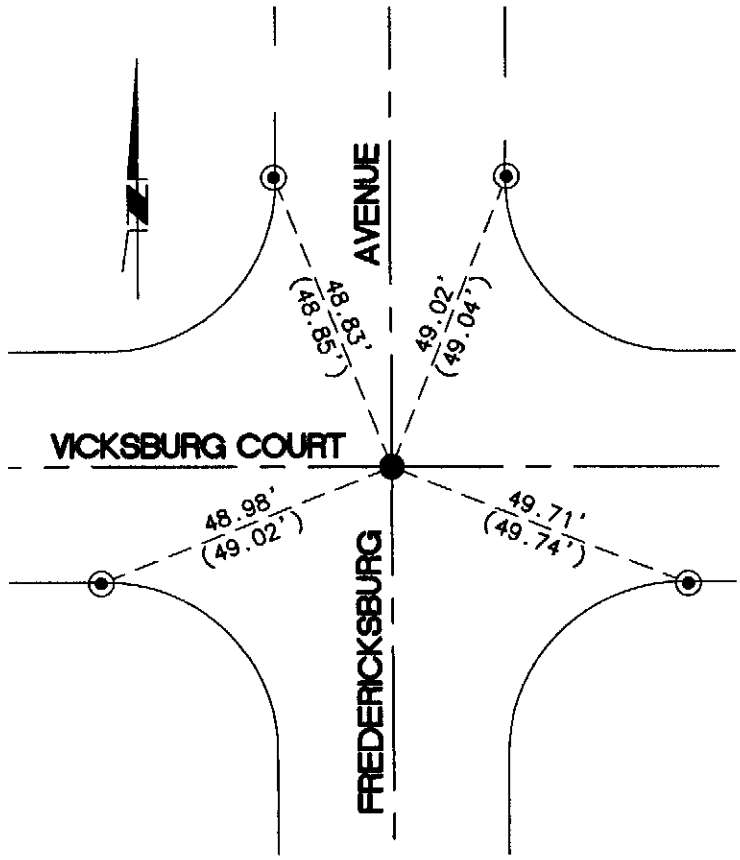

● FOUND 1" I.P. TAGGED RCE 14814 FLUSH, PER TRACT MAP 13542-3, M.B. 220/65-67

◉ FOUND LEAD & TACK IN TOP OF CURB

( ) RECORD INFORMATION PER CITY TIE SHEET 15/77

LICENSED LAND SURVEYOR
STEVEN R. DAWSON
No. 7754
Exp. 12-31-11
STATE OF CALIFORNIA

city of rancho cucamonga — STREET TIE	Capital
BASELINE SURVEYING, INC. LAND SURVEYING 7740 HYSSOP DRIVE * RANCHO CUCAMONGA, CA 91739 PHONE: 909-646-3560 FAX: 909-989-1627	FREDERICKSBURG AVENUE & VICKSBURG COURT
L.S.	FIELD REVIEW C. Dawson DATE 2/4/10
L.S. No. 7754 DATE 1/20/10	TIE BOOK 29 PAGE 119

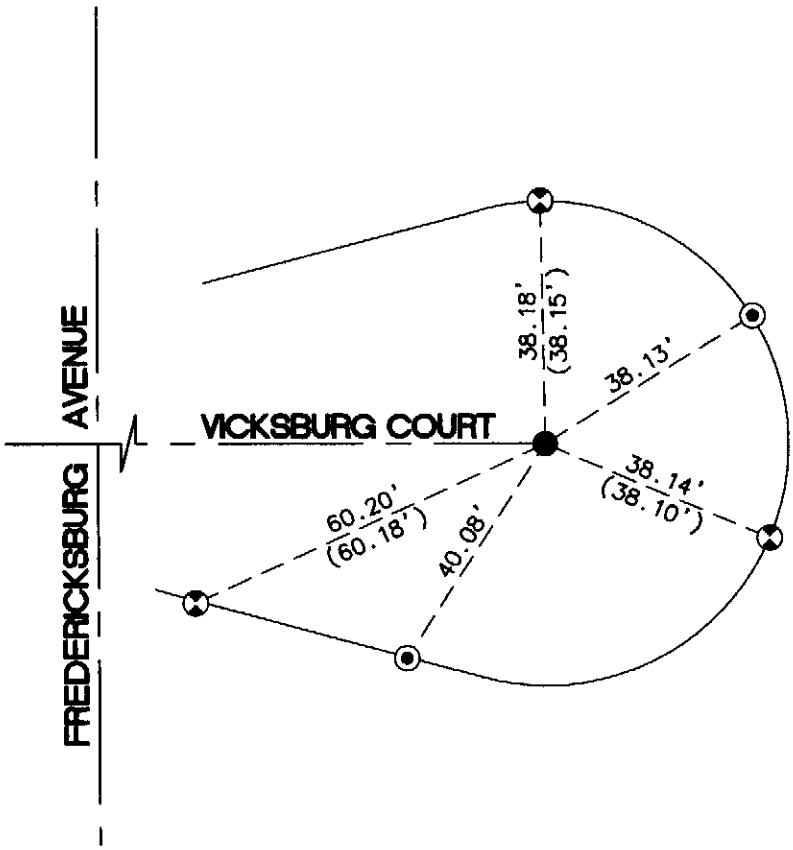

● FOUND 1" I.P. TAGGED RCE 14814 FLUSH, PER TRACT MAP 13542-3, M.B. 220/65-67

⊗ FOUND NAIL & RCE 14814 TAG IN TOP OF CURB

⊙ FOUND LEAD & TACK IN TOP OF CURB

( ) RECORD INFORMATION PER CITY TIE SHEET 15/78

LICENSED LAND SURVEYOR
STEVEN R. DAWSON
No. 7754
Exp. 12-31-11
STATE OF CALIFORNIA

city of rancho cucamonga — STREET TIE	Capital
BASELINE SURVEYING, INC. LAND SURVEYING 7740 HYSSOP DRIVE * RANCHO CUCAMONGA, CA 91739 PHONE: 909-646-3560 FAX: 909-989-1627	VICKSBURG COURT CUL DE SAC EAST OF FREDERICKSBURG AVENUE
L.S.	FIELD REVIEW C Dawson DATE 2/4/10
L.S. No. 7754 DATE 1/20/10	TIE BOOK 29 PAGE 120

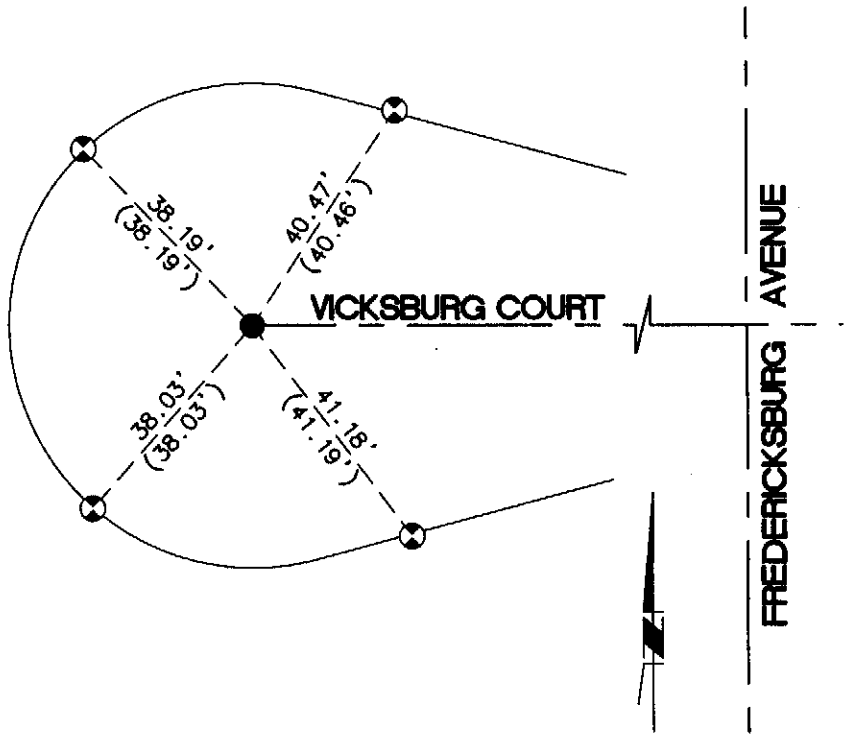

● FOUND 1" I.P. TAGGED RCE 14814 FLUSH, PER TRACT MAP 13542-3, M.B. 220/65-67

⊗ FOUND NAIL & RCE 14814 TAG IN TOP OF CURB

( ) RECORD INFORMATION PER CITY TIE SHEET 15/77

LICENSED LAND SURVEYOR
STEVEN R. DAWSON
No. 7754
Exp. 12-31-11
STATE OF CALIFORNIA

city of rancho cucamonga — STREET TIE	Capital
BASELINE SURVEYING, INC. LAND SURVEYING 7740 HYSSOP DRIVE * RANCHO CUCAMONGA, CA 91739 PHONE: 909-646-3560 FAX: 909-989-1627	VICKSBURG COURT CUL DE SAC WEST OF FREDERICKSBURG AVENUE
L.S.	FIELD REVIEW C Dawson DATE 2/4/10
L.S. No. 7754 DATE 1/20/10	TIE BOOK 29 PAGE 121

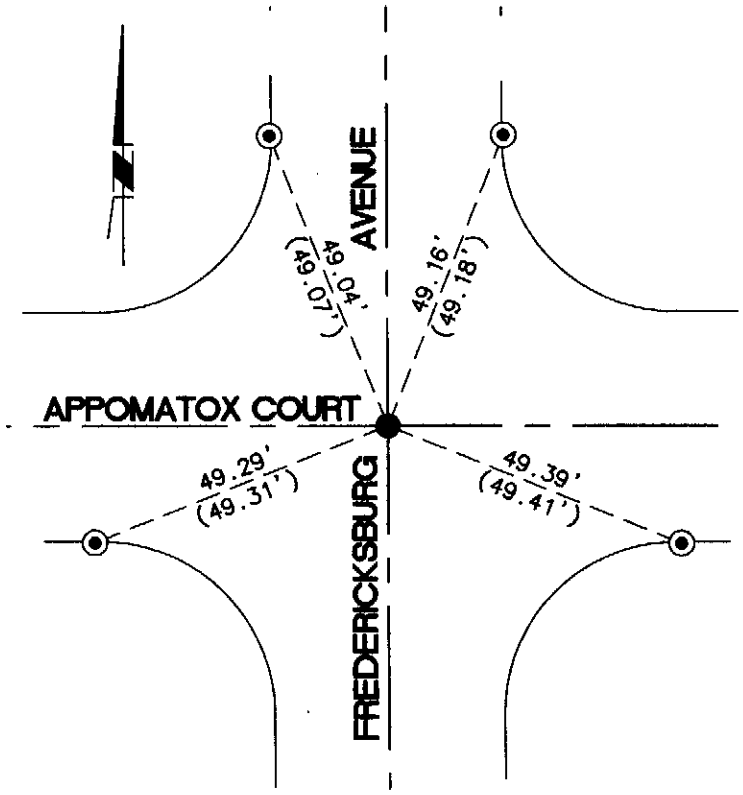

● FOUND 1" I.P. TAGGED RCE 14814 FLUSH, PER TRACT MAP 13542-3, M.B. 220/65-67

◉ FOUND LEAD & TACK IN TOP OF CURB

( ) RECORD INFORMATION PER CITY TIE SHEET 15/79

LICENSED LAND SURVEYOR
STEVEN R. DAWSON
No. 7754
Exp. 12-31-11
STATE OF CALIFORNIA

city of rancho cucamonga — STREET TIE	Capital
BASELINE SURVEYING, INC. LAND SURVEYING 7740 HYSSOP DRIVE * RANCHO CUCAMONGA, CA 91739 PHONE: 909-646-3560 FAX: 909-989-1627	FREDERICKSBURG AVENUE & APPOMATOX COURT
L.S.	FIELD REVIEW C Dawson DATE 2/4/10
L.S. No. 7754 DATE 1/20/10	TIE BOOK 29 PAGE 122

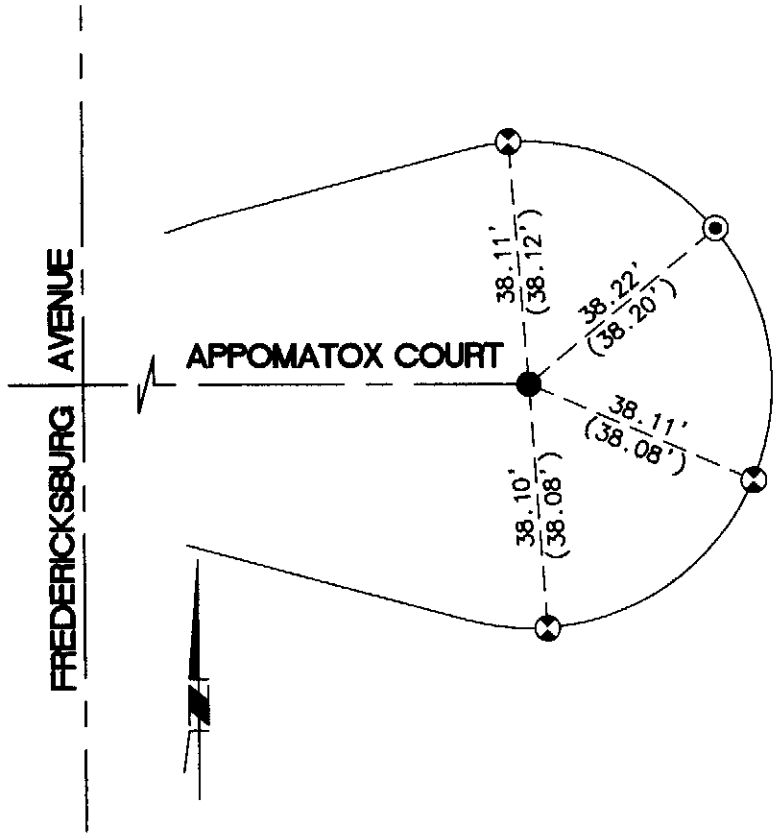

● FOUND 1" I.P. TAGGED RCE 14814 FLUSH, PER TRACT MAP 13542-3, M.B. 220/65-67

⊗ FOUND NAIL & RCE 14814 TAG IN TOP OF CURB

◉ FOUND LEAD & TACK IN TOP OF CURB

( ) RECORD INFORMATION PER CITY TIE SHEET 15/80

LICENSED LAND SURVEYOR
STEVEN R. DAWSON
No. 7754
Exp. 12-31-11
STATE OF CALIFORNIA

city of rancho cucamonga — STREET TIE	Capital
BASELINE SURVEYING, INC. LAND SURVEYING 7740 HYSSOP DRIVE * RANCHO CUCAMONGA, CA 91739 PHONE: 909-646-3560 FAX: 909-989-1627	APPOMATOX COURT CUL DE SAC EAST OF FREDERICKSBURG AVENUE
L.S.	FIELD REVIEW C Dawson DATE 2/4/10
L.S. No. 7754 DATE 1/20/10	TIE BOOK 29 PAGE 123

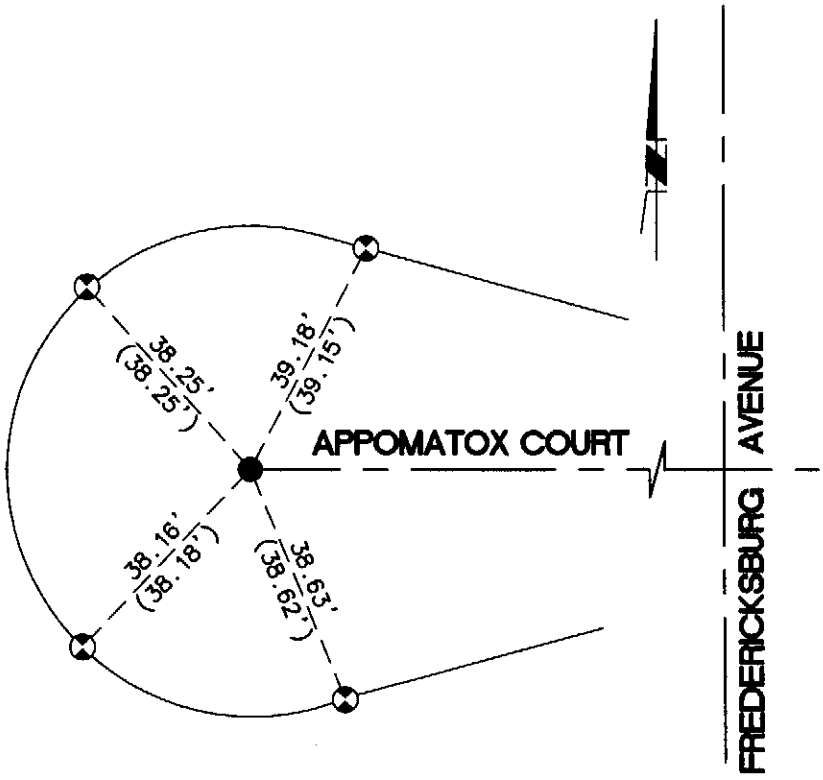

● FOUND 1" I.P. TAGGED RCE 14814 FLUSH, PER TRACT MAP 13542-3, M.B. 220/65-67

⊗ FOUND NAIL & RCE 14814 TAG IN TOP OF CURB

( ) RECORD INFORMATION PER CITY TIE SHEET 15/79

LICENSED LAND SURVEYOR
STEVEN R. DAWSON
No. 7754
Exp. 12-31-11
STATE OF CALIFORNIA

city of rancho cucamonga — STREET TIE	Capital
BASELINE SURVEYING, INC. LAND SURVEYING 7740 HYSSOP DRIVE * RANCHO CUCAMONGA, CA 91739 PHONE: 909-646-3560 FAX: 909-989-1627	APPOMATOX COURT CUL DE SAC WEST OF FREDERICKSBURG AVENUE
L.S.	FIELD REVIEW C Dawson DATE 3/4/10
L.S. No. 7754 DATE 1/20/10	TIE BOOK 29 PAGE 124

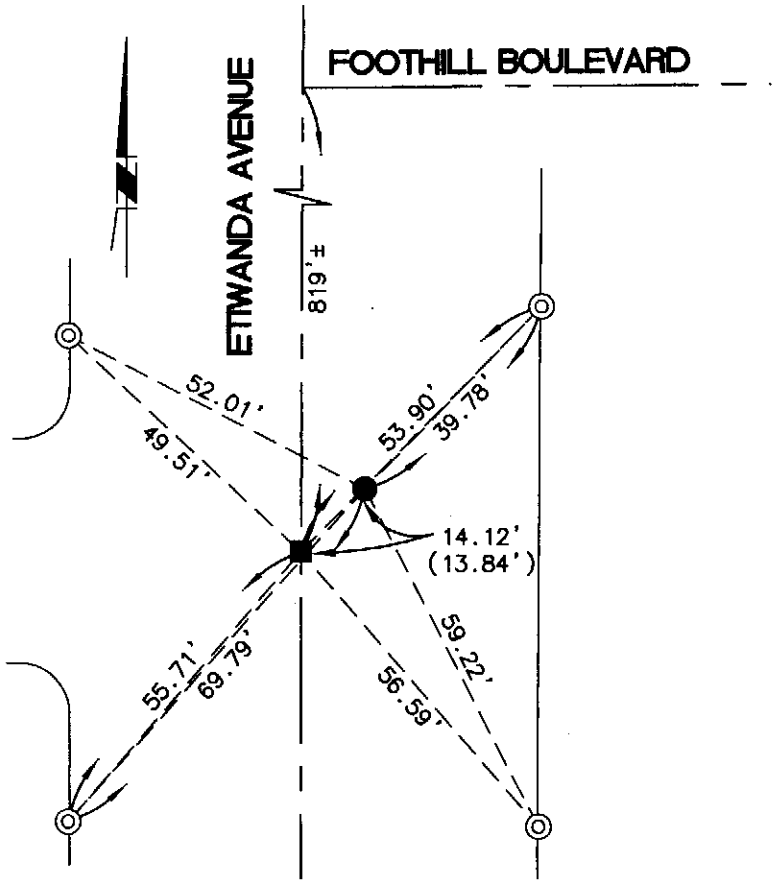

● FOUND SPIKE & WASHER ILLEGIBLE FLUSH, PER RECORD OF SURVEY 108/94-105
SET PK NAIL & LS 7754 WASHER FLUSH OVER MONUMENTS AFTER CONSTRUCTION

■ FOUND SPIKE & WASHER ILLEGIBLE FLUSH, NO REF.
SET PK NAIL & LS 7754 WASHER FLUSH OVER MONUMENT AFTER PAVING

◎ SET LEAD & LS 7754 TAG IN TOP OF CURB

( ) RECORD INFORMATION PER RS 108/94-105

LICENSED LAND SURVEYOR
STEVEN R. DAWSON
No. 7754
Exp. 12-31-11
STATE OF CALIFORNIA

city of rancho cucamonga — STREET TIE	Capital
BASELINE SURVEYING, INC. LAND SURVEYING 7740 HYSSOP DRIVE * RANCHO CUCAMONGA, CA 91739 PHONE: 909-646-3560 FAX: 909-989-1627	ETIWANDA AVENUE 819'± SOUTH OF FOOTHILL BOULEVARD
L.S.	FIELD REVIEW DATE 2-8-10
L.S. No. 7754 DATE 1/4/10	TIE BOOK 29 PAGE 125

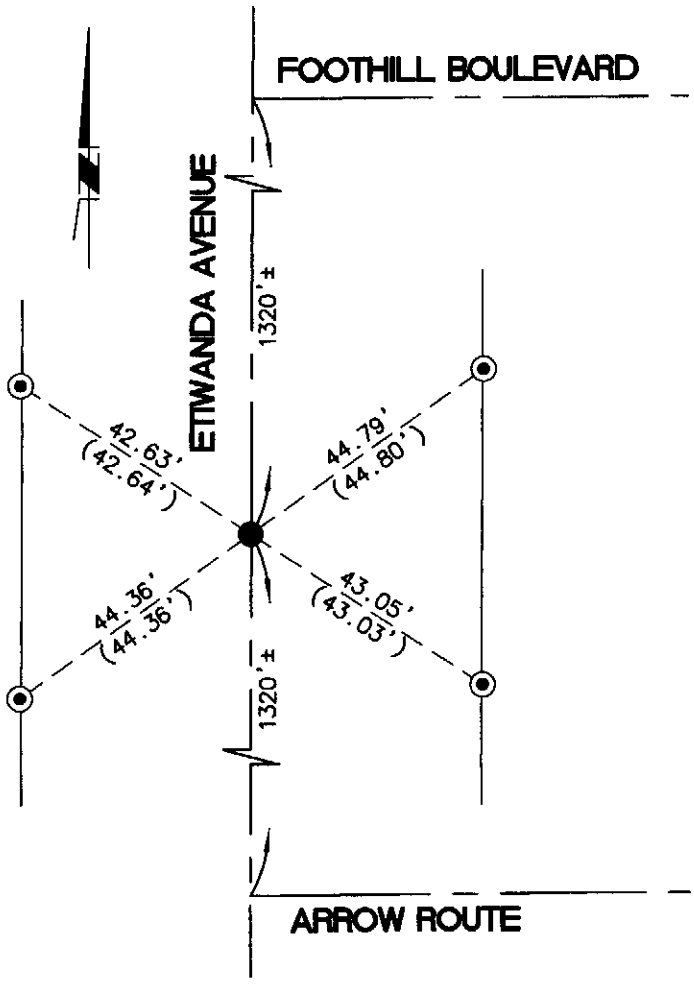

● FOUND 1" I.P. TAGGED LS 5669 FLUSH, PER CITY TIE SHEET 19/2
SET PK NAIL & LS 7754 WASHER FLUSH OVER MONUMENT AFTER PAVING

◉ FOUND LEAD & TACK IN TOP OF CURB

( ) RECORD INFORMATION PER CITY TIE SHEET 19/2

LICENSED LAND SURVEYOR
STEVEN R. DAWSON
No. 7754
Exp. 12-31-11
STATE OF CALIFORNIA

city of rancho cucamonga — STREET TIE	Capital
BASELINE SURVEYING, INC. LAND SURVEYING 7740 HYSSOP DRIVE * RANCHO CUCAMONGA, CA 91739 PHONE: 909-646-3560 FAX: 909-989-1627	ETIWANDA AVENUE MID POINT BETWEEN ARROW ROUTE & FOOTHILL BOULEVARD
L.S.	FIELD REVIEW DATE 2-8-10
L.S. No. 7754 DATE 1/4/10	TIE BOOK 29 PAGE 126

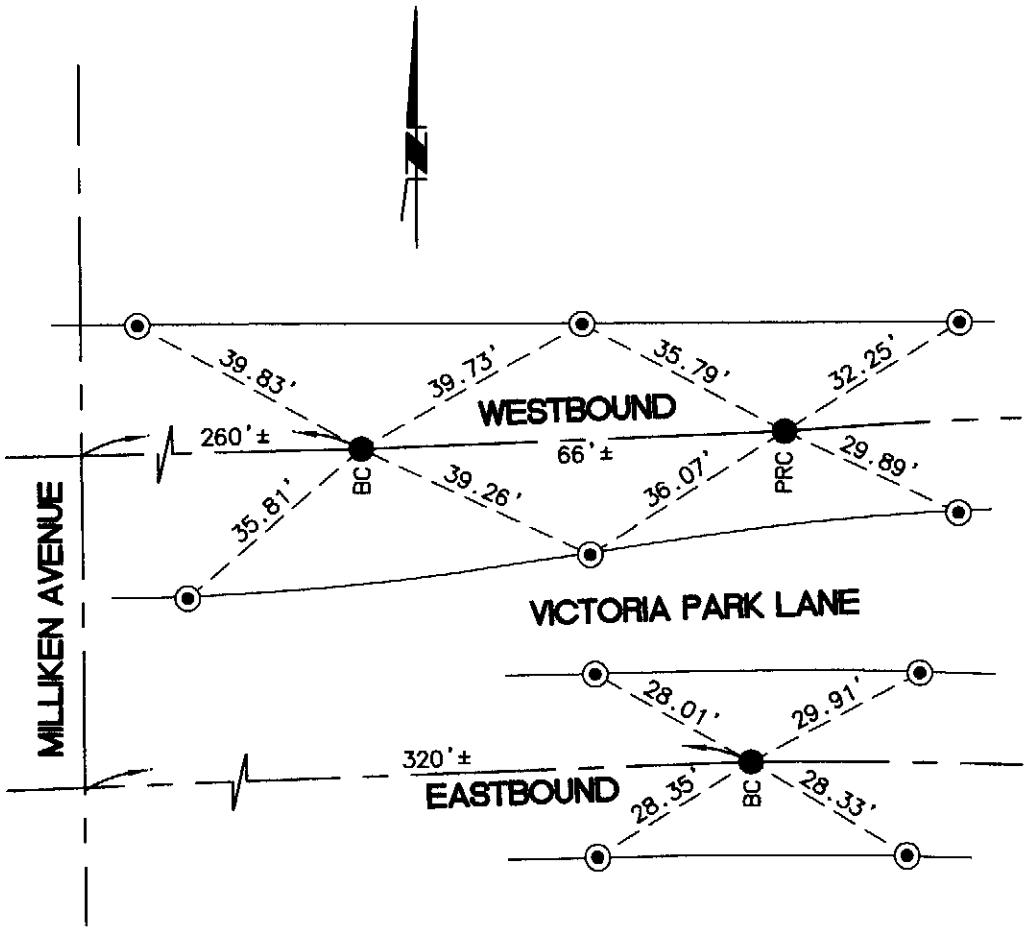

● FOUND BOAT SPIKE & LS 4693 WASHER FLUSH, PER TRACT MAP 13279, M.B. 203/98-102
SET BOAT SPIKE & LS 7754 WASHER FLUSH AFTER PAVING

⊙ FOUND LEAD & TACK IN TOP OF CURB

LICENSED LAND SURVEYOR
STEVEN R. DAWSON
No. 7754
Exp. 12-31-11
STATE OF CALIFORNIA

city of rancho cucamonga — STREET TIE	
BASELINE SURVEYING, INC. LAND SURVEYING 7740 HYSSOP DRIVE * RANCHO CUCAMONGA, CA 91739 PHONE: 909-646-3560 FAX: 909-989-1627	VICTORIA PARK LANE EASTERLY OF MILIKEN AVENUE
L.S.	FIELD REVIEW C Dawson DATE 8/18/10
L.S. No. 7754 DATE 8/12/10	TIE BOOK 29 PAGE 127

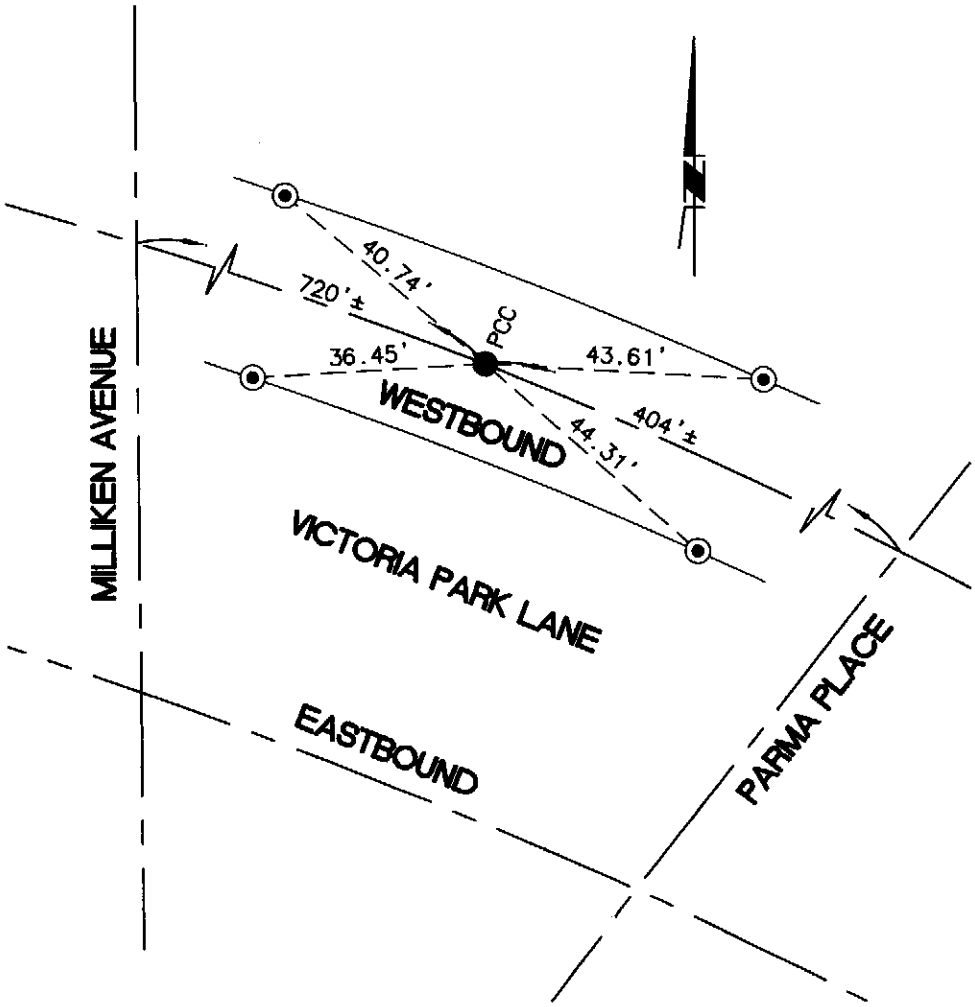

● FOUND BOAT SPIKE & LS 4693 WASHER FLUSH, PER TRACT MAP 13279, M.B. 203/98-102
SET BOAT SPIKE & LS 7754 WASHER FLUSH AFTER PAVING

⦿ FOUND LEAD & TACK IN TOP OF CURB

LICENSED LAND SURVEYOR
STEVEN R. DAWSON
No. 7754
Exp. 12-31-11
STATE OF CALIFORNIA

city of rancho cucamonga — STREET TIE	
BASELINE SURVEYING, INC. LAND SURVEYING 7740 HYSSOP DRIVE * RANCHO CUCAMONGA, CA 91739 PHONE: 909-646-3560 FAX: 909-989-1627	VICTORIA PARK LANE BETWEEN MILLIKEN AVENUE & PARMA PLACE
L.S.	FIELD REVIEW C Dawson DATE 8/18/10
L.S. No. 7754 DATE 8/12/10	TIE BOOK 29 PAGE 128

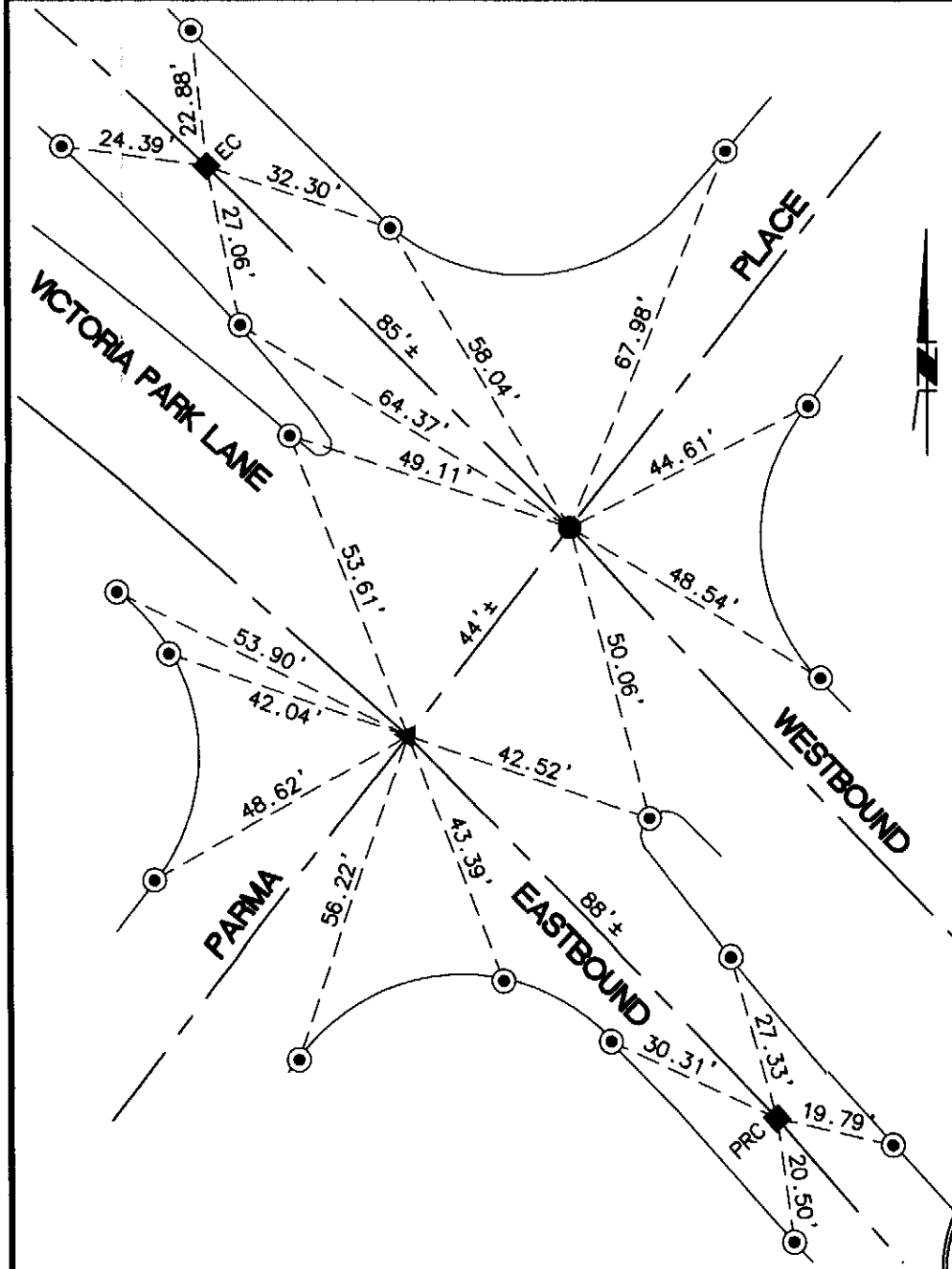

◀ FOUND BOAT SPIKE & LS 4693 WASHER FLUSH, PER TRACT MAP 13443, M.B. 204/1-6
SET BOAT SPIKE & LS 7754 WASHER FLUSH AFTER PAVING

● FOUND BOAT SPIKE & LS 4693 WASHER FLUSH, PER TRACT MAP 13442, M.B. 205/63-67
SET BOAT SPIKE & LS 7754 WASHER FLUSH AFTER PAVING

■ FOUND BOAT SPIKE & LS 4693 WASHER FLUSH, PER TRACT MAP 13279, M.B. 203/98-102
SET BOAT SPIKE & LS 7754 WASHER FLUSH AFTER PAVING

⊙ FOUND LEAD & TACK IN TOP OF CURB

LICENSED LAND SURVEYOR
STEVEN R. DAWSON
No. 7754
Exp. 12-31-11
STATE OF CALIFORNIA

city of rancho cucamonga — STREET TIE	
BASELINE SURVEYING, INC. LAND SURVEYING 7740 HYSSOP DRIVE * RANCHO CUCAMONGA, CA 91739 PHONE: 909-646-3560 FAX: 909-989-1627	VICTORIA PARK LANE & PARMA PLACE
L.S.	FIELD REVIEW C. Dawson DATE 8/18/10
L.S. No. 7754 DATE 8/12/10	TIE BOOK 29 PAGE 129

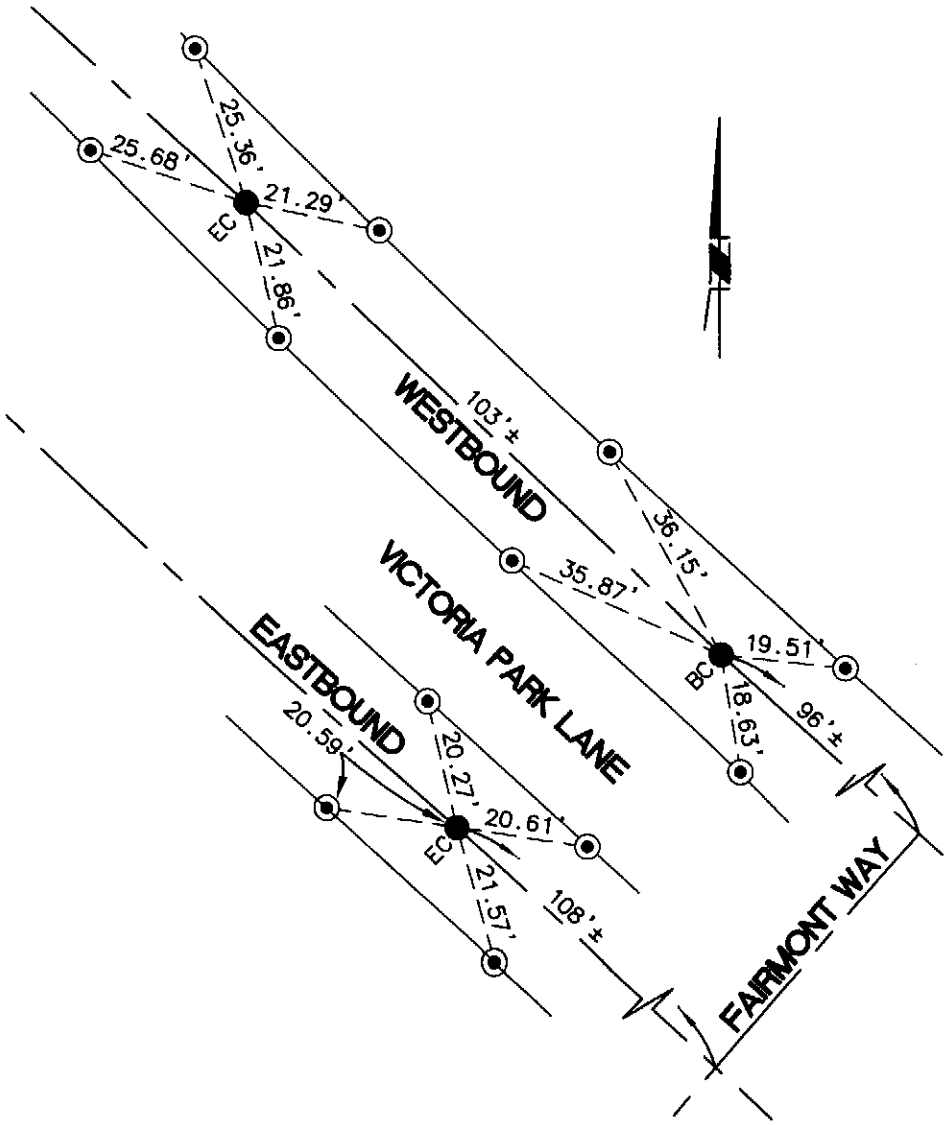

● FOUND BOAT SPIKE & LS 4693 WASHER FLUSH, PER TRACT MAP 13279, M.B. 203/98-102
SET BOAT SPIKE & LS 7754 WASHER FLUSH AFTER PAVING

⊙ FOUND LEAD & TACK IN TOP OF CURB

LICENSED LAND SURVEYOR
STEVEN R. DAWSON
No. 7754
Exp. 12-31-11
STATE OF CALIFORNIA

city of rancho cucamonga — STREET TIE	
BASELINE SURVEYING, INC. LAND SURVEYING 7740 HYSSOP DRIVE * RANCHO CUCAMONGA, CA 91739 PHONE: 909-646-3560 FAX: 909-989-1627	VICTORIA PARK LANE WESTERLY OF FAIRMONT WAY
L.S.	FIELD REVIEW C. Dawson DATE 8/23/10
L.S. No. 7754 DATE 8/12/10	TIE BOOK 29 PAGE 130

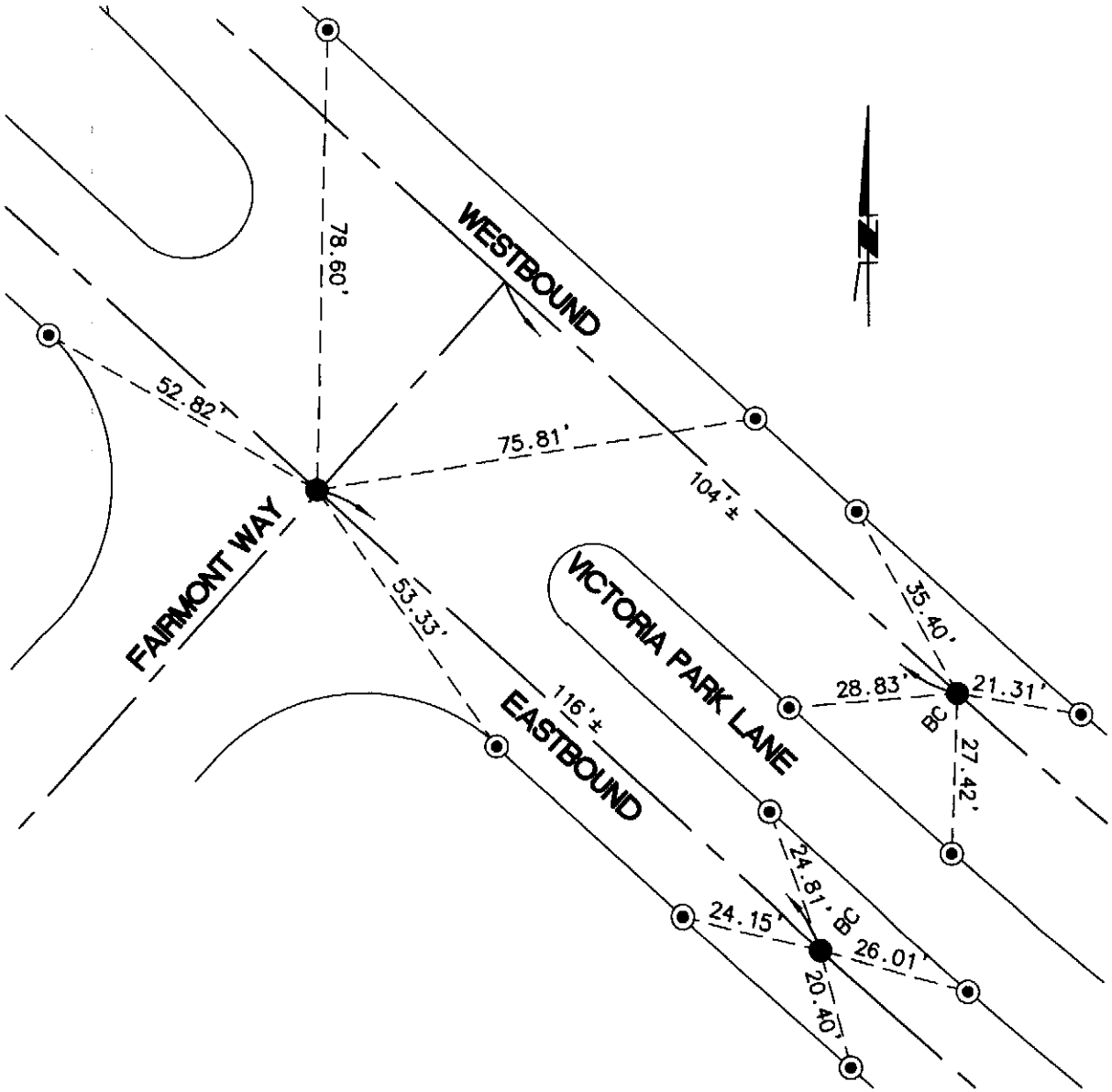

● FOUND BOAT SPIKE & LS 4693 WASHER FLUSH, PER TRACT MAP 13279, M.B. 203/98-102
SET BOAT SPIKE & LS 7754 WASHER FLUSH AFTER PAVING

⊙ FOUND LEAD & TACK IN TOP OF CURB

LICENSED LAND SURVEYOR
STEVEN R. DAWSON
No. 7754
Exp. 12-31-11
STATE OF CALIFORNIA

city of rancho cucamonga — STREET TIE	
BASELINE SURVEYING, INC. LAND SURVEYING 7740 HYSSOP DRIVE * RANCHO CUCAMONGA, CA 91739 PHONE: 909-646-3560 FAX: 909-989-1627	VICTORIA PARK LANE & FAIRMONT WAY
L.S.	FIELD REVIEW C Dawson DATE 8/18/10
L.S. No. 7754 DATE 8/12/10	TIE BOOK 29 PAGE 131

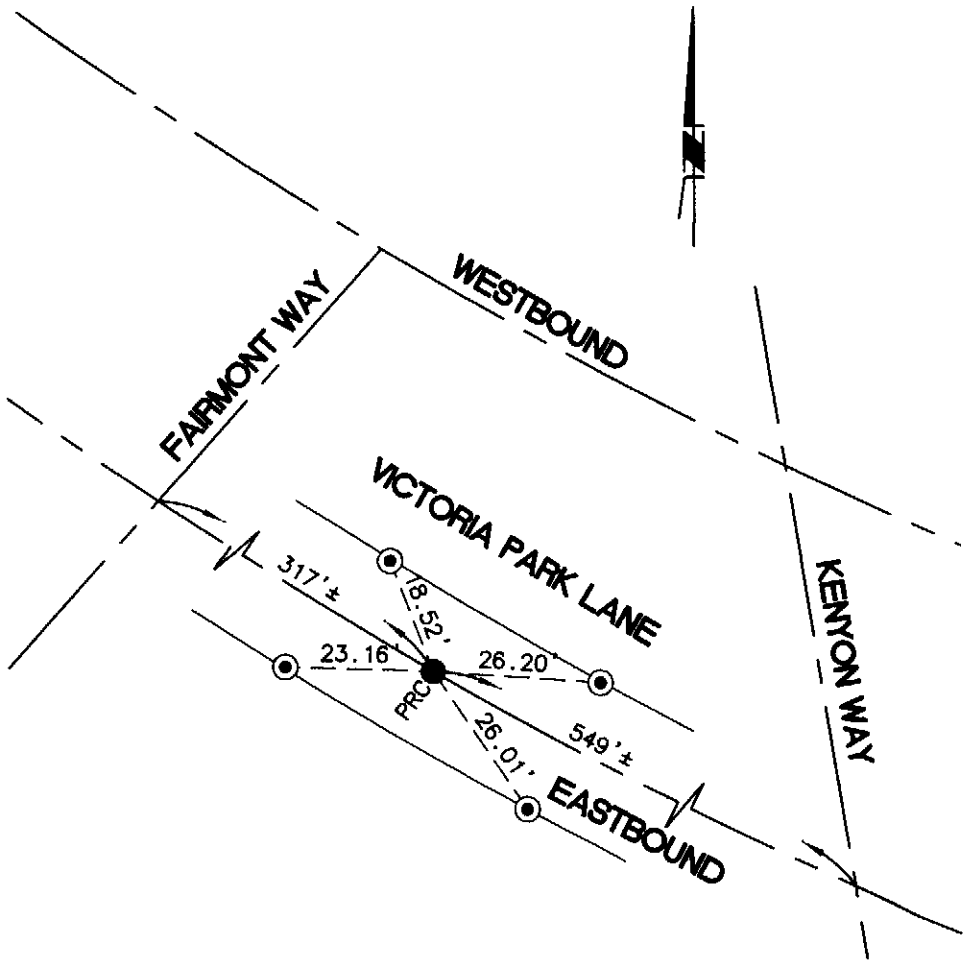

● FOUND BOAT SPIKE & LS 4693 WASHER FLUSH, PER TRACT MAP 13279, M.B. 203/98-102
SET BOAT SPIKE & LS 7754 WASHER FLUSH AFTER PAVING

◉ FOUND LEAD & TACK IN TOP OF CURB

LICENSED LAND SURVEYOR
STEVEN R. DAWSON
No. 7754
Exp. 12-31-11
STATE OF CALIFORNIA

city of rancho cucamonga — STREET TIE	
BASELINE SURVEYING, INC. LAND SURVEYING 7740 HYSSOP DRIVE * RANCHO CUCAMONGA, CA 91739 PHONE: 909-646-3560 FAX: 909-989-1627	VICTORIA PARK LANE BETWEEN FAIRMONT WAY AND KENYON WAY EASTBOUND
L.S. _____	FIELD REVIEW C. Dawson DATE 8/18/10
L.S. No. 7754 DATE 8/12/10	TIE BOOK 29 PAGE 132

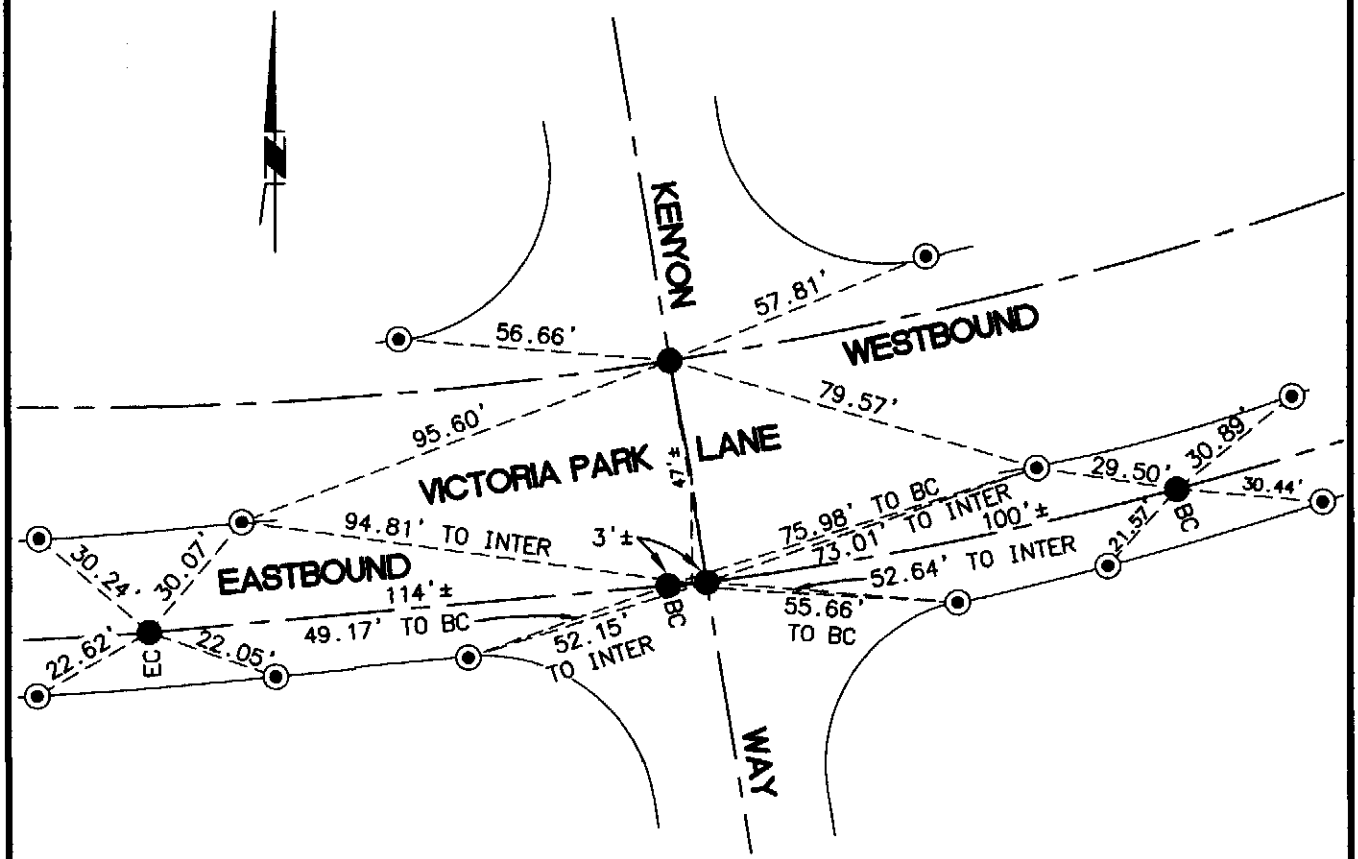

● FOUND BOAT SPIKE & LS 4693 WASHER FLUSH, PER TRACT MAP 13279, M.B. 203/98-102
SET BOAT SPIKE & LS 7754 WASHER FLUSH AFTER PAVING

⊙ FOUND LEAD & TACK IN TOP OF CURB

LICENSED LAND SURVEYOR
STEVEN R. DAWSON
No. 7754
Exp. 12-31-11
STATE OF CALIFORNIA

city of rancho cucamonga — STREET TIE	
BASELINE SURVEYING, INC. LAND SURVEYING 7740 HYSSOP DRIVE * RANCHO CUCAMONGA, CA 91739 PHONE: 909-646-3560 FAX: 909-989-1627	VICTORIA PARK LANE & KENYON WAY
L.S.	FIELD REVIEW S Dawson DATE 8/18/10
L.S. No. 7754 DATE 8/12/10	TIE BOOK 29 PAGE 133

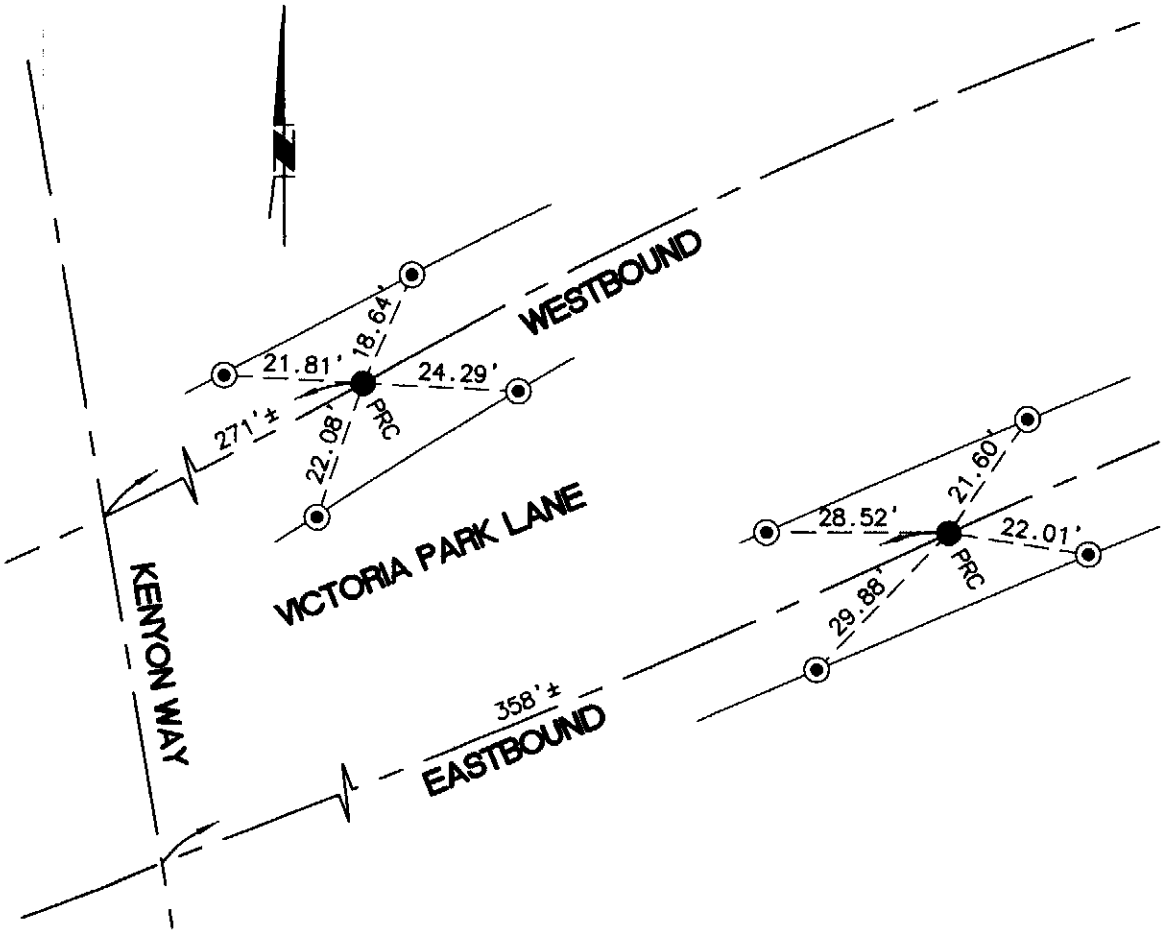

● FOUND BOAT SPIKE & LS 4693 WASHER FLUSH, PER TRACT MAP 13279, M.B. 203/98-102
SET BOAT SPIKE & LS 7754 WASHER FLUSH AFTER PAVING

⊙ FOUND LEAD & TACK IN TOP OF CURB

LICENSED LAND SURVEYOR
STEVEN R. DAWSON
No. 7754
Exp. 12-31-11
STATE OF CALIFORNIA

city of rancho cucamonga — STREET TIE	
BASELINE SURVEYING, INC. LAND SURVEYING 7740 HYSSOP DRIVE * RANCHO CUCAMONGA, CA 91739 PHONE: 909-646-3560 FAX: 909-989-1627	VICTORIA PARK LANE EASTERLY OF KENYON WAY
L.S. _____	FIELD REVIEW C. Dawson DATE 8/18/10
L.S. No. 7754 DATE 8/12/10	TIE BOOK 29 PAGE 134

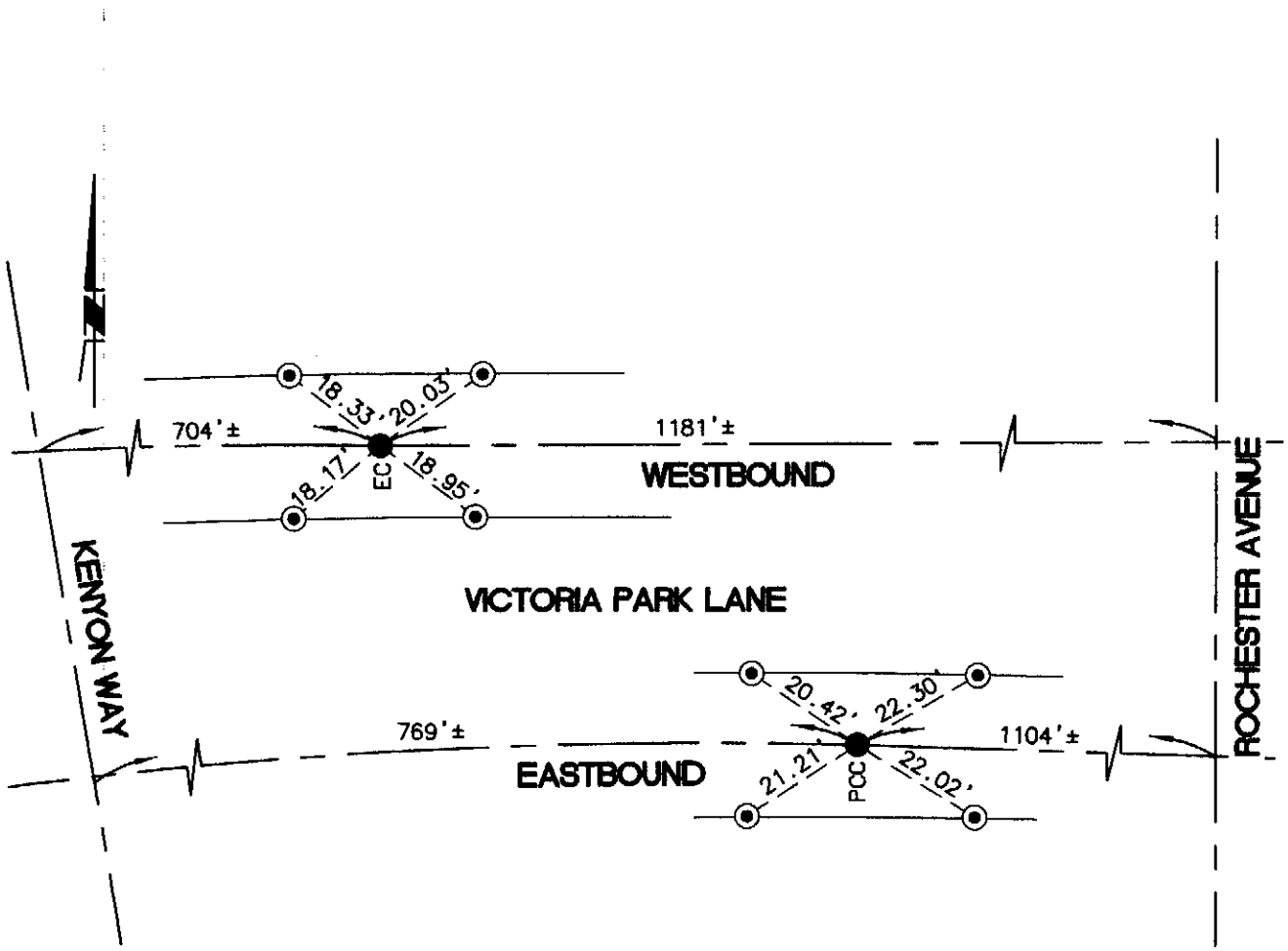

● FOUND BOAT SPIKE & LS 4693 WASHER FLUSH, PER TRACT MAP 13279, M.B. 203/98-102
SET BOAT SPIKE & LS 7754 WASHER FLUSH AFTER PAVING

⊙ FOUND LEAD & TACK IN TOP OF CURB

LICENSED LAND SURVEYOR
STEVEN R. DAWSON
No. 7754
Exp. 12-31-11
STATE OF CALIFORNIA

city of rancho cucamonga — STREET TIE	
BASELINE SURVEYING, INC. LAND SURVEYING 7740 HYSSOP DRIVE * RANCHO CUCAMONGA, CA 91739 PHONE: 909-646-3560 FAX: 909-989-1627	VICTORIA PARK LANE BETWEEN KENYON WAY AND ROCHESTER AVENUE
L.S.	FIELD REVIEW C Dawson DATE 8/18/10
L.S. No. 7754 DATE 9/12/10	TIE BOOK 29 PAGE 135

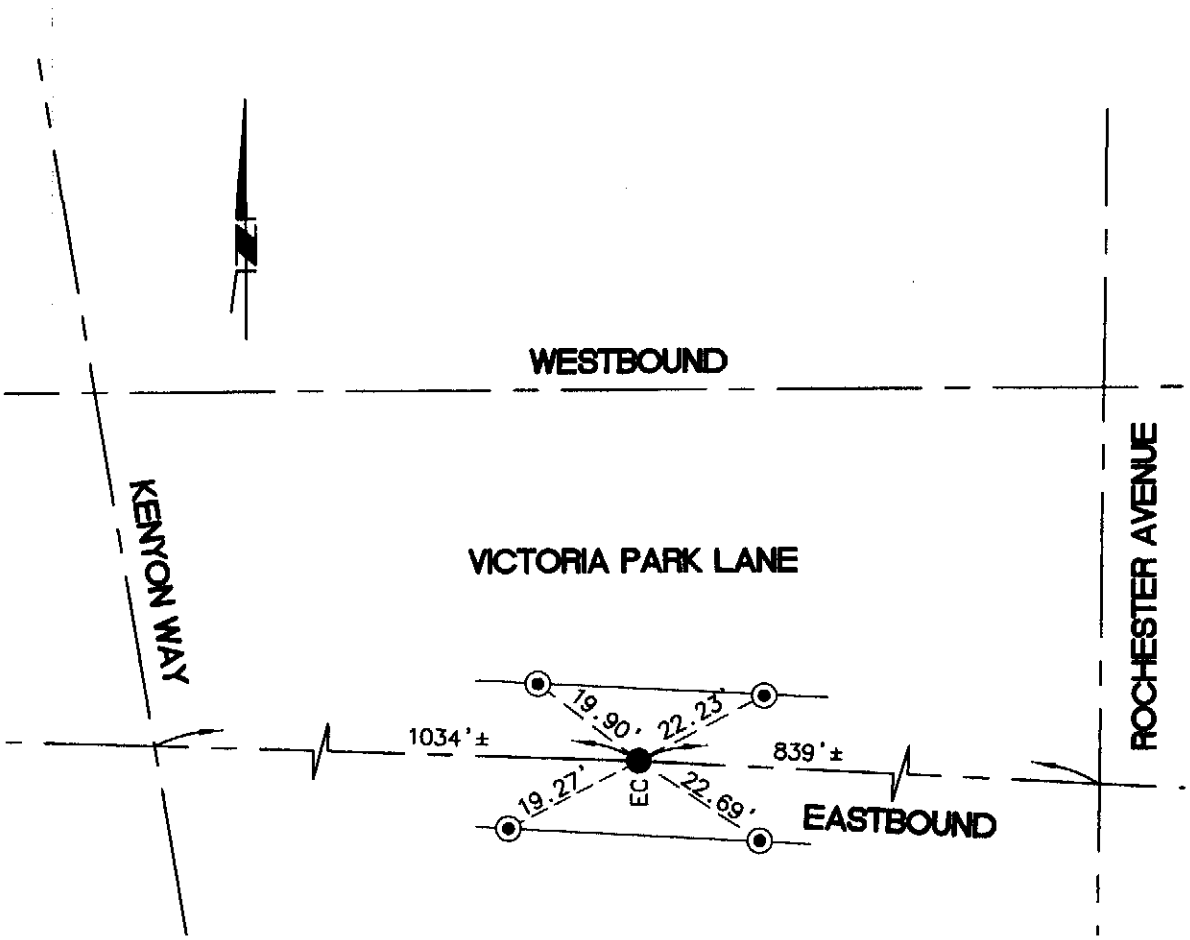

● FOUND BOAT SPIKE & LS 4693 WASHER FLUSH, PER TRACT MAP 13279, M.B. 203/98-102
SET BOAT SPIKE & LS 7754 WASHER FLUSH AFTER PAVING

⊙ FOUND LEAD & TACK IN TOP OF CURB

LICENSED LAND SURVEYOR
STEVEN R. DAWSON
No. 7754
Exp. 12-31-11
STATE OF CALIFORNIA

city of rancho cucamonga — STREET TIE	
BASELINE SURVEYING, INC. LAND SURVEYING 7740 HYSSOP DRIVE * RANCHO CUCAMONGA, CA 91739 PHONE: 909-646-3560 FAX: 909-989-1627	VICTORIA PARK LANE BETWEEN KENYON WAY AND ROCHESTER AVENUE EASTBOUND
L.S.	FIELD REVIEW C. Dawson DATE 8/18/10
L.S. No. 7754 DATE 8/12/10	TIE BOOK 29 PAGE 136

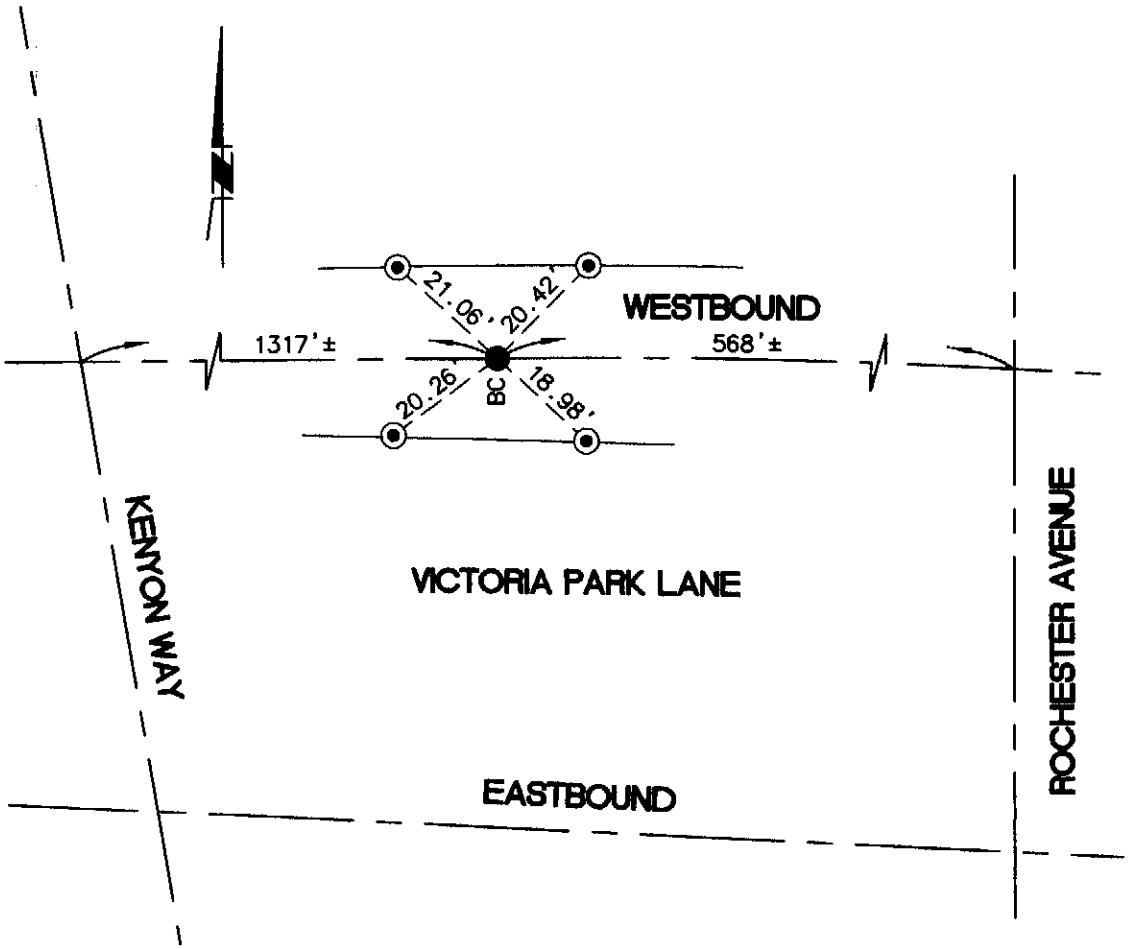

● FOUND BOAT SPIKE & LS 4693 WASHER FLUSH, PER TRACT MAP 13279, M.B. 203/98-102
SET BOAT SPIKE & LS 7754 WASHER FLUSH AFTER PAVING

⊙ FOUND LEAD & TACK IN TOP OF CURB

LICENSED LAND SURVEYOR
STEVEN R. DAWSON
No. 7754
Exp. 12-31-11
STATE OF CALIFORNIA

city of rancho cucamonga — STREET TIE	
BASELINE SURVEYING, INC. LAND SURVEYING 7740 HYSSOP DRIVE * RANCHO CUCAMONGA, CA 91739 PHONE: 909-646-3560 FAX: 909-989-1627	VICTORIA PARK LANE BETWEEN KENYON WAY AND ROCHESTER AVENUE WESTBOUND
L.S.	FIELD REVIEW C. Dawson DATE 8/18/10
L.S. No. 7754 DATE 8/12/10	TIE BOOK 29 PAGE 137

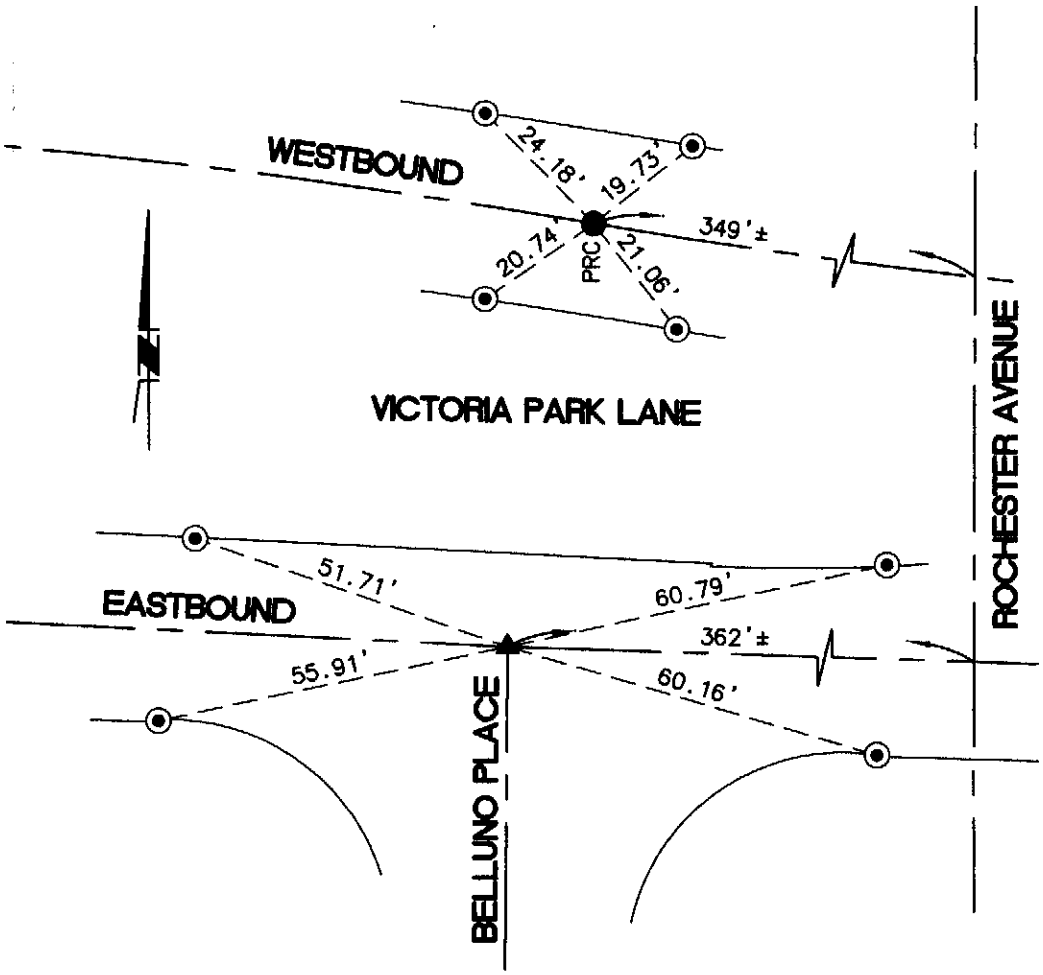

● FOUND BOAT SPIKE & LS 4693 WASHER FLUSH, PER TRACT MAP 13279, M.B. 203/98-102
SET BOAT SPIKE & LS 7754 WASHER FLUSH AFTER PAVING

▲ FOUND BOAT SPIKE & LS 4693 WASHER FLUSH, PER TRACT MAP 13445, M.B. 210/96-100
SET BOAT SPIKE & LS 7754 WASHER FLUSH AFTER PAVING

⦿ FOUND LEAD & TACK IN TOP OF CURB

LICENSED LAND SURVEYOR
STEVEN R. DAWSON
No. 7754
Exp. 12-31-11
STATE OF CALIFORNIA

city of rancho cucamonga — STREET TIE	
BASELINE SURVEYING, INC. LAND SURVEYING 7740 HYSSOP DRIVE * RANCHO CUCAMONGA, CA 91739 PHONE: 909-646-3560 FAX: 909-989-1627	VICTORIA PARK LANE & BELLUNO PLACE
L.S. _____	FIELD REVIEW C Dawson DATE 8/18/10
L.S. No. 7754 DATE 8/12/10	TIE BOOK 29 PAGE 138

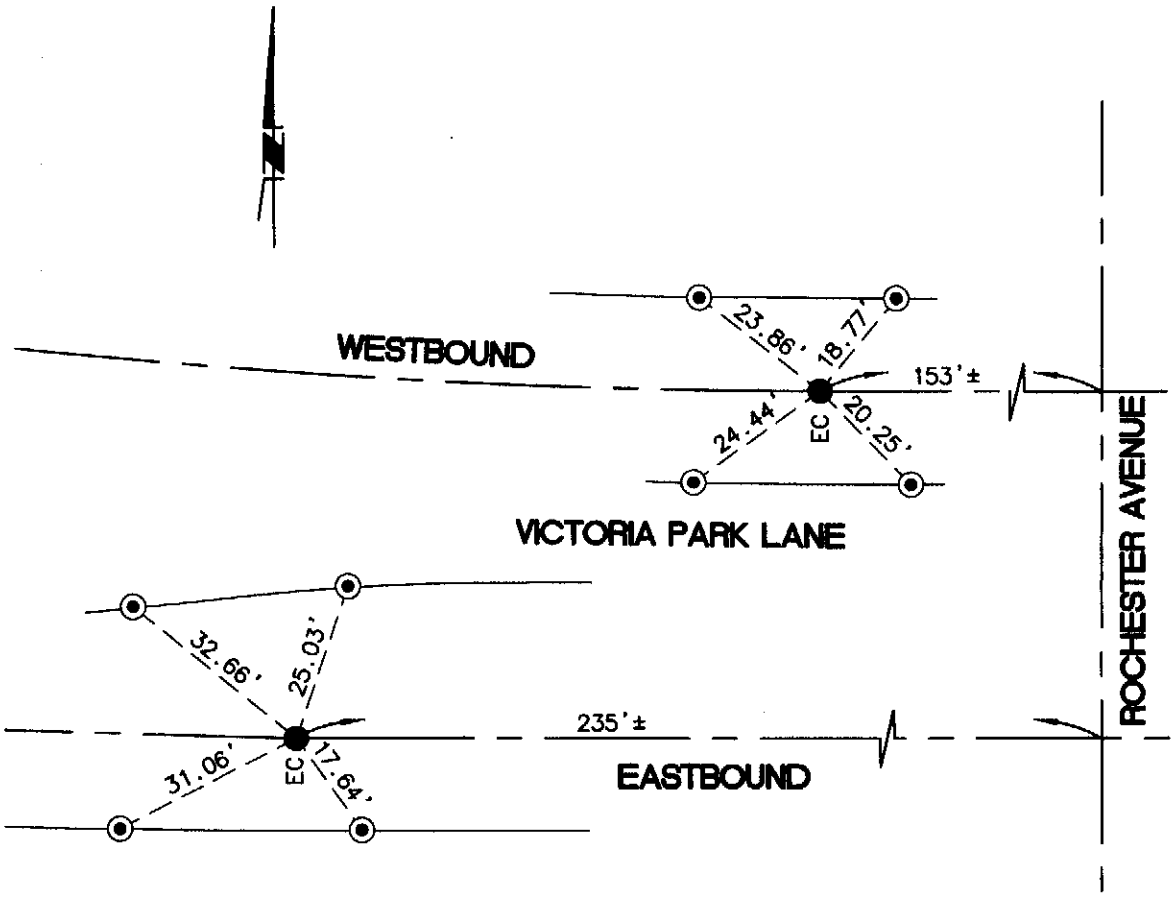

● FOUND BOAT SPIKE & LS 4693 WASHER FLUSH, PER TRACT MAP 13279, M.B. 203/98-102
SET BOAT SPIKE & LS 7754 WASHER FLUSH AFTER PAVING

◉ FOUND LEAD & TACK IN TOP OF CURB

LICENSED LAND SURVEYOR
STEVEN R. DAWSON
No. 7754
Exp. 12-31-11
STATE OF CALIFORNIA

city of rancho cucamonga — STREET TIE	
BASELINE SURVEYING, INC. LAND SURVEYING 7740 HYSSOP DRIVE * RANCHO CUCAMONGA, CA 91739 PHONE: 909-646-3560 FAX: 909-989-1627	VICTORIA PARK LANE WESTERLY OF ROCHESTER AVENUE
L.S.	FIELD REVIEW C. Dawson DATE 8/18/10
L.S. No. 7754 DATE 8/12/10	TIE BOOK 29 PAGE 139

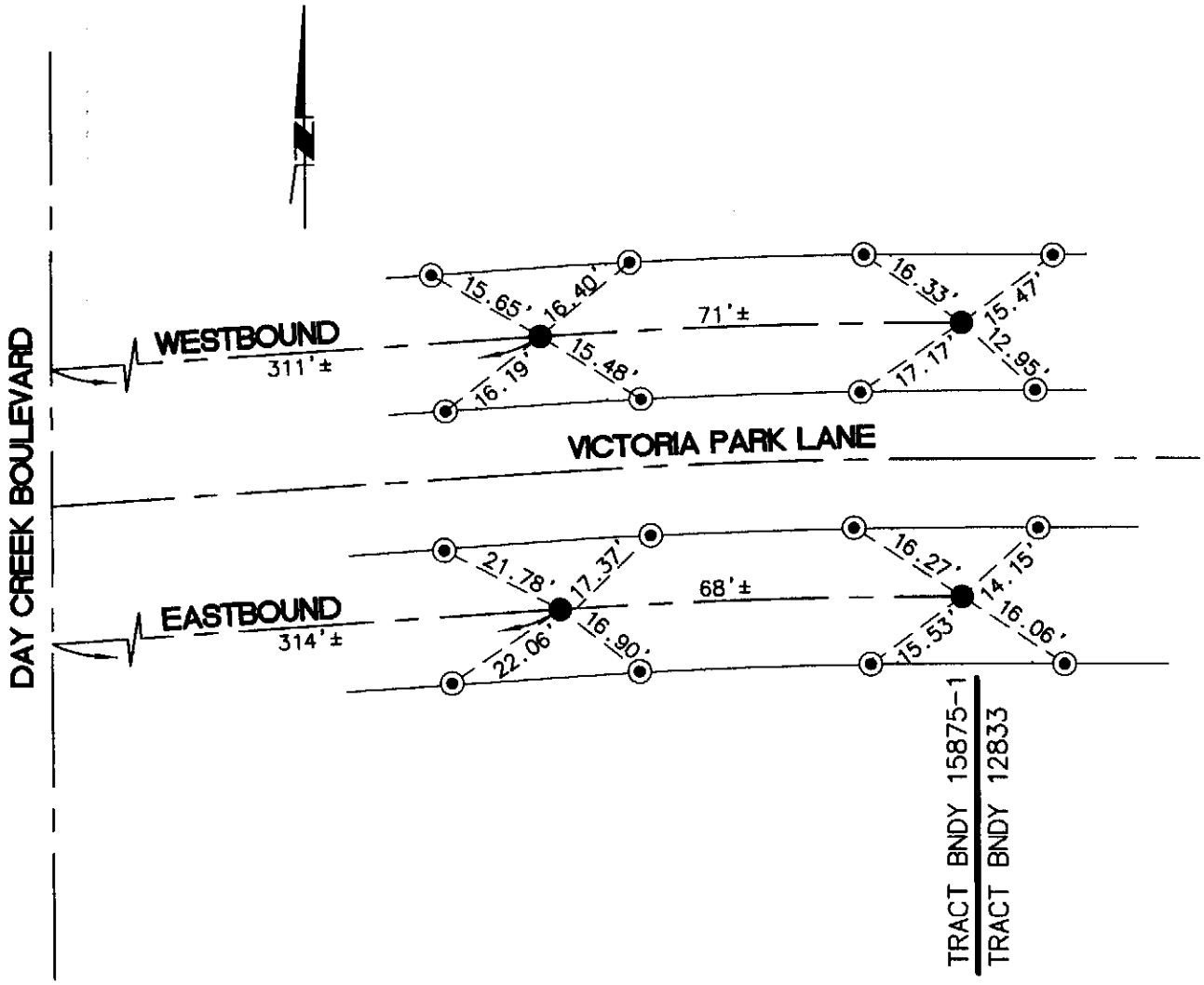

● FOUND BOAT SPIKE & RCE 14814 WASHER FLUSH, PER TRACT MAP 15875-1, M.B. 278/8-13
MONUMENT NOT DISTURBED DURING PAVING

⊙ FOUND LEAD & TACK IN TOP OF CURB

LICENSED LAND SURVEYOR
STEVEN R. DAWSON
No. 7754
Exp. 12-31-11
STATE OF CALIFORNIA

city of rancho cucamonga — STREET TIE	
BASELINE SURVEYING, INC. LAND SURVEYING 7740 HYSSOP DRIVE * RANCHO CUCAMONGA, CA 91739 PHONE: 909-646-3560 FAX: 909-989-1627	VICTORIA PARK LANE EASTERLY OF DAY CREEK BOULEVARD
L.S.	FIELD REVIEW C Dawson DATE 8/19/10
L.S. No. 7754 DATE 8/12/10	TIE BOOK 29 PAGE 140

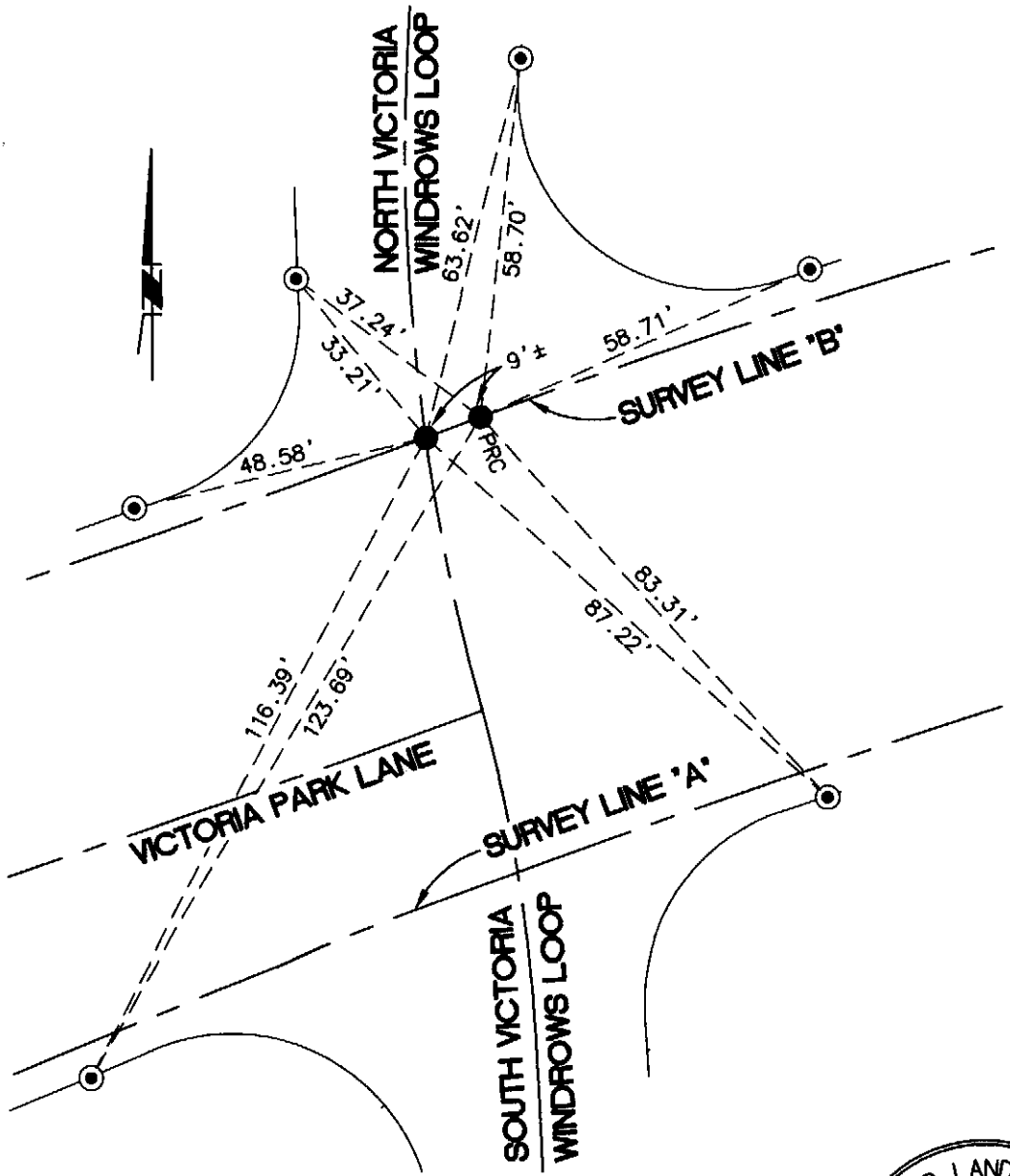

● FOUND BOAT SPIKE & LS 3419 WASHER FLUSH, PER TRACT MAP 12044, M.B. 167/78-89
SET BOAT SPIKE & LS 7754 WASHER FLUSH AFTER PAVING

⊙ FOUND LEAD & TACK IN TOP OF CURB

LICENSED LAND SURVEYOR
STEVEN R. DAWSON
No. 7754
Exp. 12-31-11
STATE OF CALIFORNIA

city of rancho cucamonga — STREET TIE	
BASELINE SURVEYING, INC. LAND SURVEYING 7740 HYSSOP DRIVE * RANCHO CUCAMONGA, CA 91739 PHONE: 909-646-3560 FAX: 909-989-1627	VICTORIA PARK LANE & NORTH VICTORIA WINDROWS LOOP
L.S.	FIELD REVIEW C Dawson DATE 8/19/10
L.S. No. 7754 DATE 8/12/10	TIE BOOK 29 PAGE 141

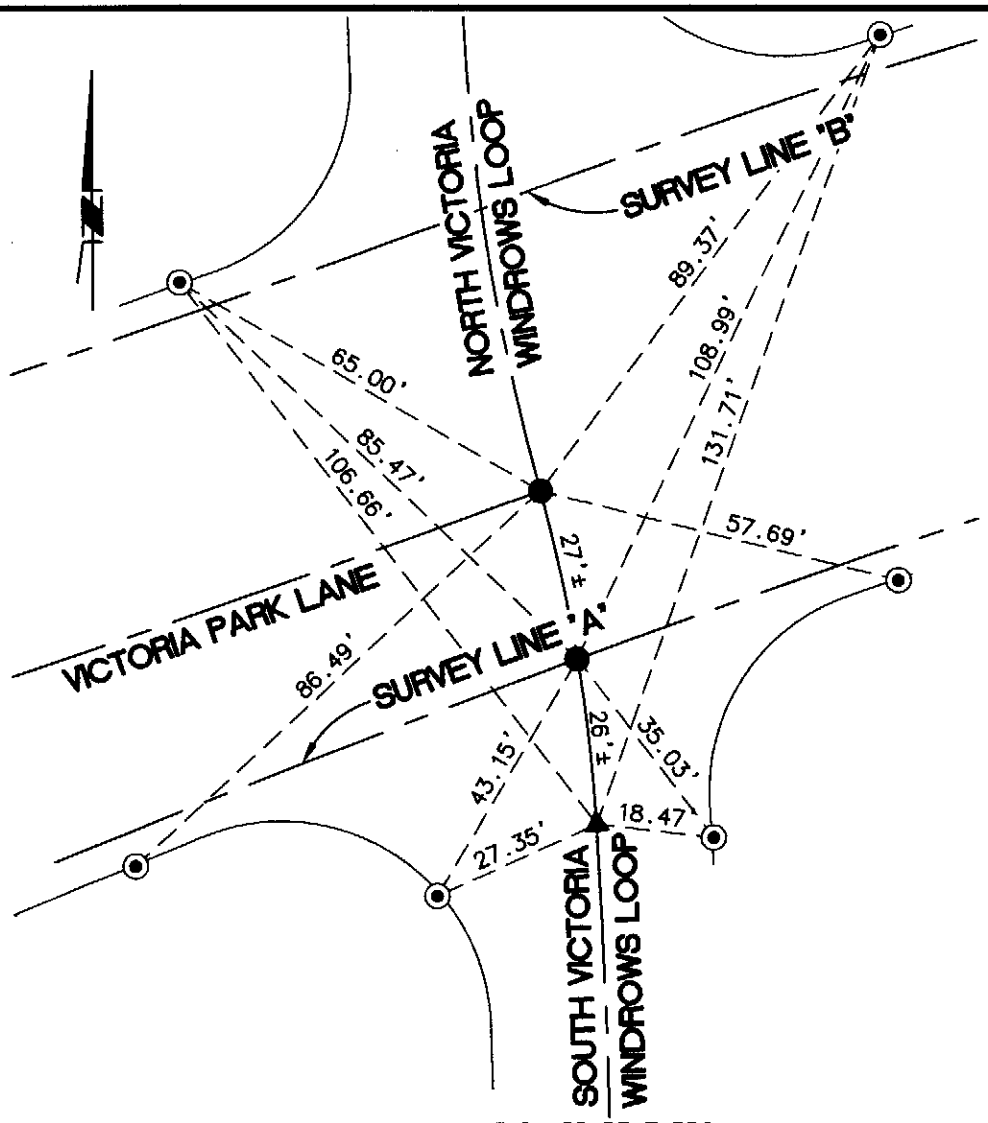

● FOUND BOAT SPIKE & LS 3419 WASHER FLUSH, FOR APPARENT PRC NORTH VICTORIA WINDROWS LOOP, PER TRACT MAP 12044, M.B. 167/78-89
SET BOAT SPIKE & LS 7754 WASHER FLUSH AFTER PAVING

▲ FOUND BOAT SPIKE & LS 3419 WASHER FLUSH, PER TRACT MAP 12044, M.B. 167/78-89
MONUMENT NOT DISTURBED DURING PAVING

◉ FOUND LEAD & TACK IN TOP OF CURB

LICENSED LAND SURVEYOR
STEVEN R. DAWSON
No. 7754
Exp. 12-31-11
STATE OF CALIFORNIA

city of rancho cucamonga — STREET TIE	
BASELINE SURVEYING, INC. LAND SURVEYING 7740 HYSSOP DRIVE * RANCHO CUCAMONGA, CA 91739 PHONE: 909-646-3560 FAX: 909-989-1627	VICTORIA PARK LANE & SOUTH VICTORIA WINDROWS LOOP
L.S. _____	FIELD REVIEW C Dawson DATE 6/19/10
L.S. No. 7754 DATE 8/12/10	TIE BOOK 29 PAGE 142

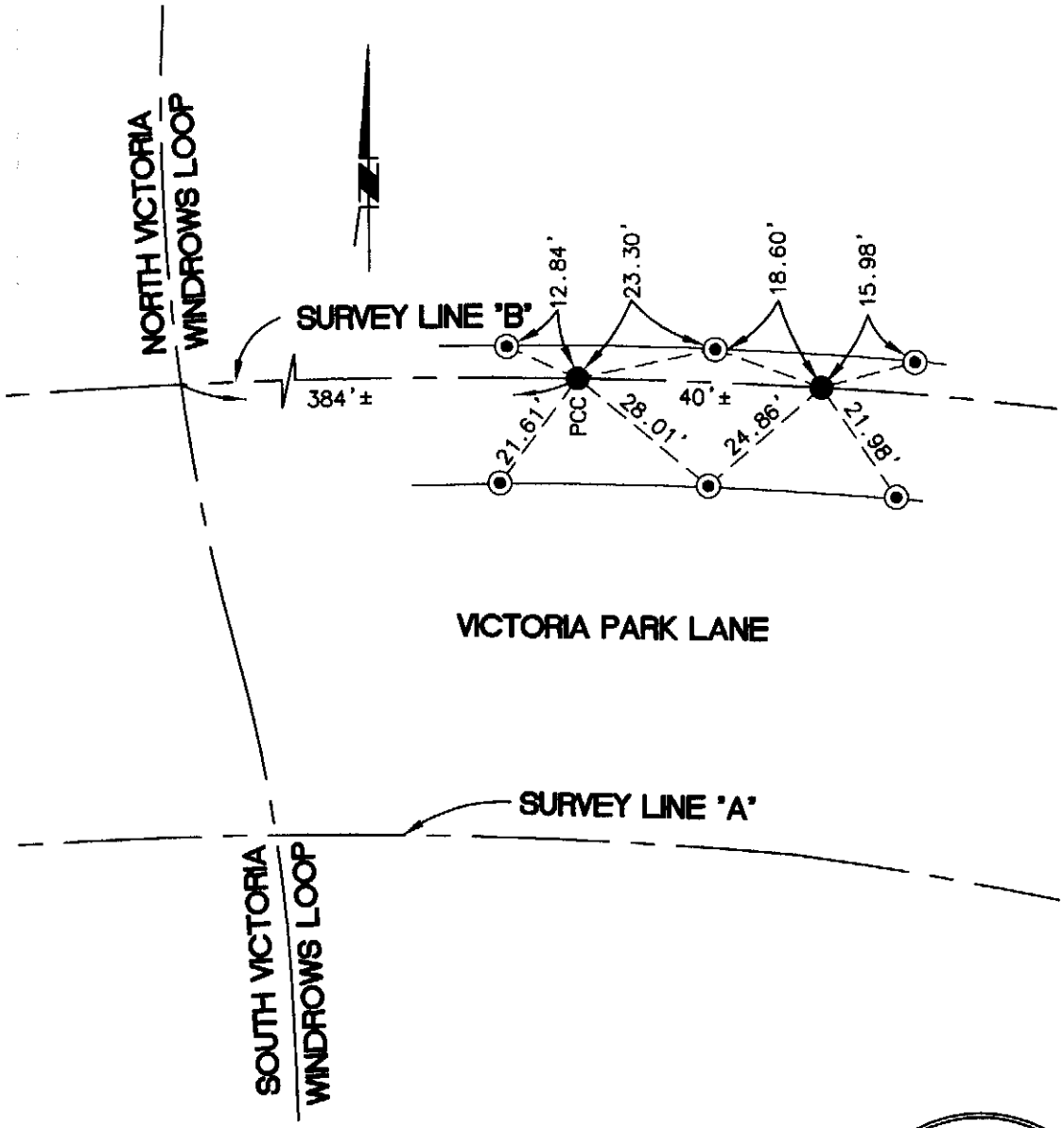

● FOUND BOAT SPIKE & LS 3419 WASHER FLUSH, PER TRACT MAP 12044, M.B. 167/78-89
SET BOAT SPIKE & LS 7754 WASHER FLUSH AFTER PAVING

◉ FOUND LEAD & TACK IN TOP OF CURB

LICENSED LAND SURVEYOR
STEVEN R. DAWSON
No. 7754
Exp. 12-31-11
STATE OF CALIFORNIA

city of rancho cucamonga — STREET TIE	
BASELINE SURVEYING, INC. LAND SURVEYING 7740 HYSSOP DRIVE * RANCHO CUCAMONGA, CA 91739 PHONE: 909-646-3560 FAX: 909-989-1627	VICTORIA PARK LANE EASTERLY OF NORTH VICTORIA WINDROWS LOOP
L.S.	FIELD REVIEW C. Dawson DATE 8/19/10
L.S. No. 7754 DATE 8/12/10	TIE BOOK 29 PAGE 143

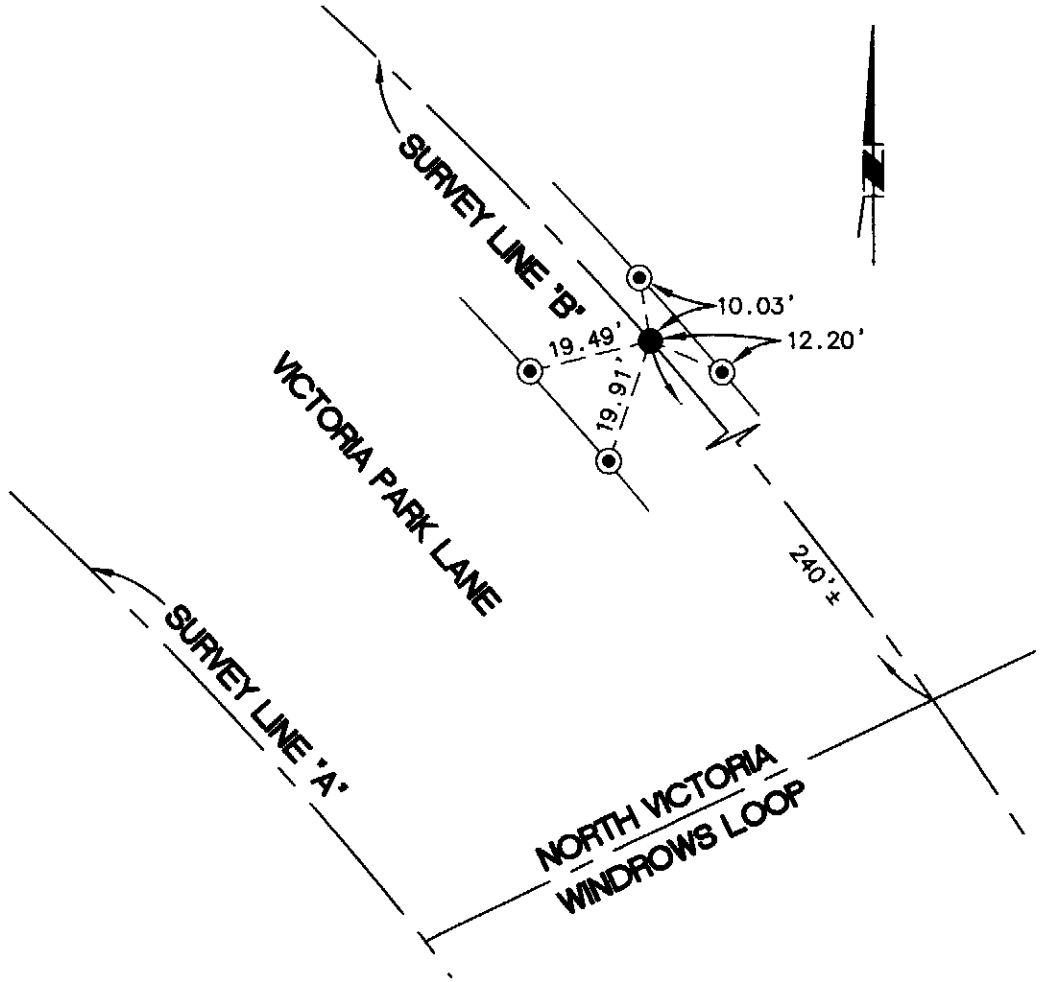

● FOUND BOAT SPIKE & LS 3419 WASHER FLUSH, PER TRACT MAP 12044, M.B. 167/78-89
SET BOAT SPIKE & LS 7754 WASHER FLUSH AFTER PAVING

⊙ FOUND LEAD & TACK IN TOP OF CURB

LICENSED LAND SURVEYOR
STEVEN R. DAWSON
No. 7754
Exp. 12-31-11
STATE OF CALIFORNIA

city of rancho cucamonga — STREET TIE	
BASELINE SURVEYING, INC. LAND SURVEYING 7740 HYSSOP DRIVE * RANCHO CUCAMONGA, CA 91739 PHONE: 909-646-3560 FAX: 909-989-1627	VICTORIA PARK LANE NORTHERLY OF NORTH VICTORIA WINDROWS LOOP
L.S. _____	FIELD REVIEW C Dawson DATE 8/19/10
L.S. No. 7754 DATE 8/12/10	TIE BOOK 29 PAGE 144

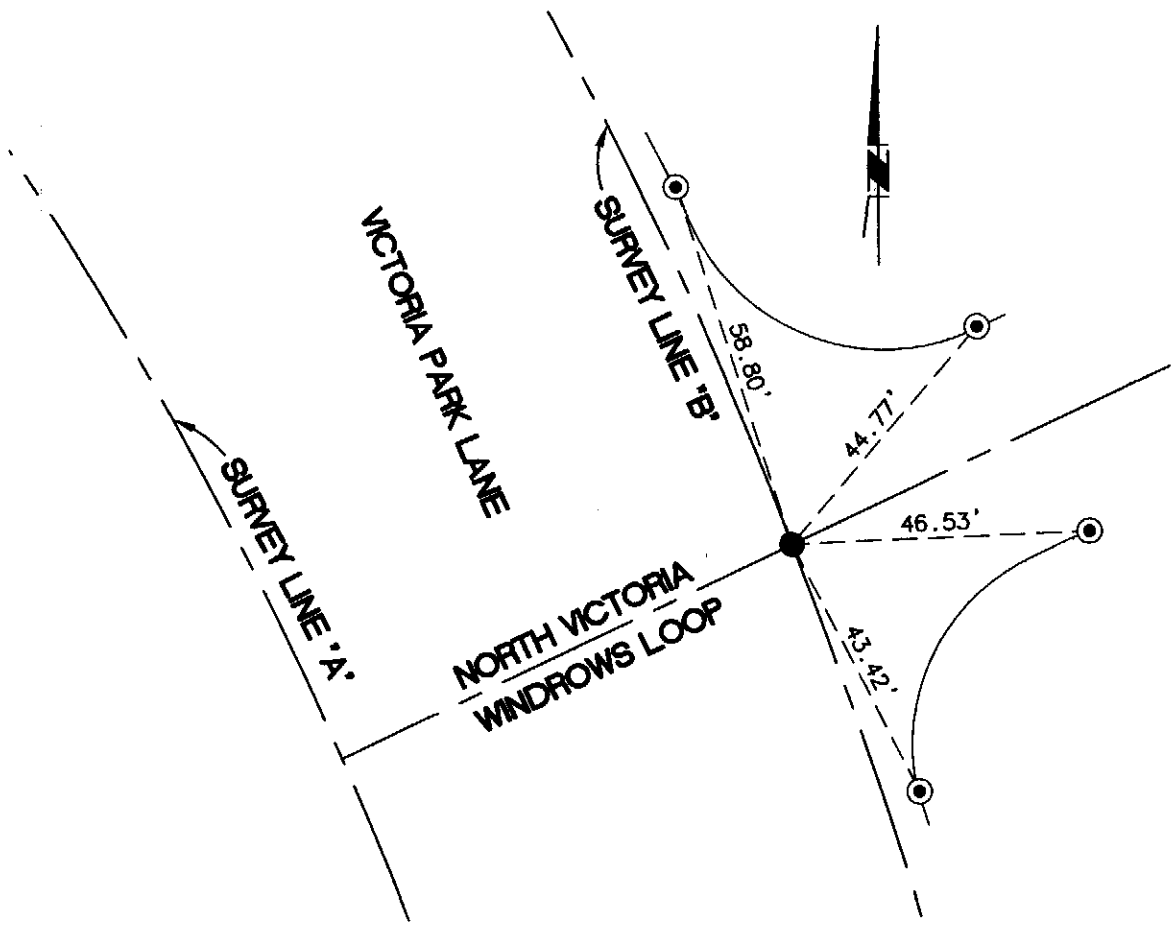

● FOUND BOAT SPIKE & LS 3419 WASHER FLUSH, PER TRACT MAP 12044, M.B. 167/78-89
SET BOAT SPIKE & LS 7754 WASHER FLUSH AFTER PAVING

◉ FOUND LEAD & TACK IN TOP OF CURB

LICENSED LAND SURVEYOR
STEVEN R. DAWSON
No. 7754
Exp. 12-31-11
STATE OF CALIFORNIA

city of rancho cucamonga — STREET TIE	
BASELINE SURVEYING, INC. LAND SURVEYING 7740 HYSSOP DRIVE * RANCHO CUCAMONGA, CA 91739 PHONE: 909-646-3560 FAX: 909-989-1627	VICTORIA PARK LANE & NORTH VICTORIA WINDROWS LOOP
L.S.	FIELD REVIEW C. Dawson DATE 8/19/10
L.S. No. 7754 DATE 8/12/10	TIE BOOK 29 PAGE 145

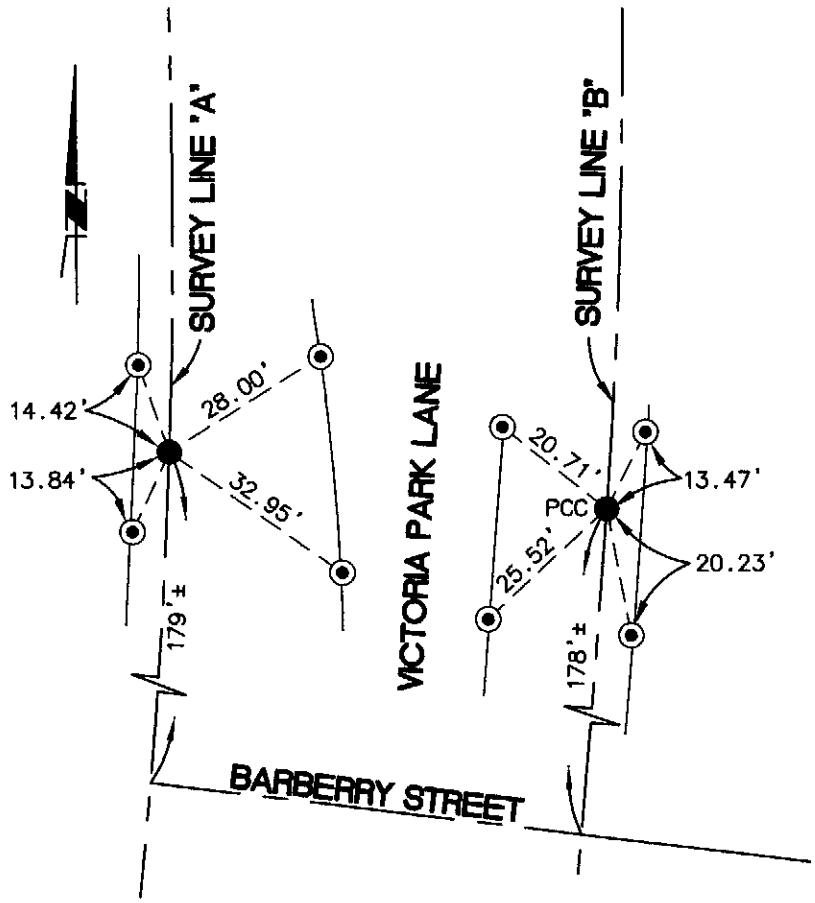

● FOUND BOAT SPIKE & LS 3419 WASHER FLUSH, PER TRACT MAP 12044, M.B. 167/78-89
SET BOAT SPIKE & LS 7754 WASHER FLUSH AFTER PAVING

⊙ FOUND LEAD & TACK IN TOP OF CURB

LICENSED LAND SURVEYOR
STEVEN R. DAWSON
No. 7754
Exp. 12-31-11
STATE OF CALIFORNIA

city of rancho cucamonga — STREET TIE	
BASELINE SURVEYING, INC. LAND SURVEYING 7740 HYSSOP DRIVE * RANCHO CUCAMONGA, CA 91739 PHONE: 909-646-3560 FAX: 909-989-1627	VICTORIA PARK LANE NORTHERLY OF BARBERRY STREET
L.S. _____	FIELD REVIEW C. Dawson DATE 8/23/10
L.S. No. 7754 DATE 8/12/10	TIE BOOK 29 PAGE 146

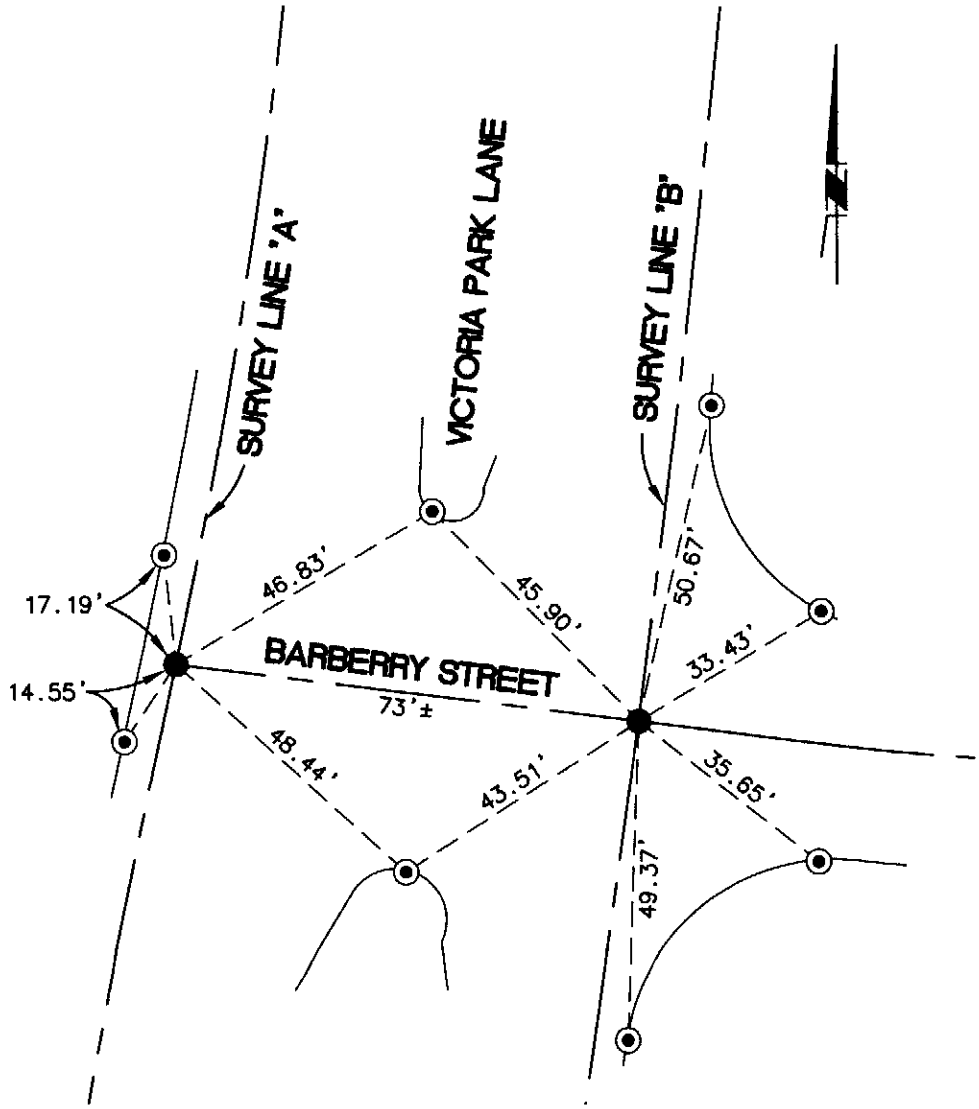

● FOUND BOAT SPIKE & LS 3419 WASHER FLUSH, PER TRACT MAP 12044, M.B. 167/78-89
SET BOAT SPIKE & LS 7754 WASHER FLUSH AFTER PAVING

⊙ FOUND LEAD & TACK IN TOP OF CURB

LICENSED LAND SURVEYOR
STEVEN R. DAWSON
No. 7754
Exp. 12-31-11
STATE OF CALIFORNIA

city of rancho cucamonga — STREET TIE	
BASELINE SURVEYING, INC. LAND SURVEYING 7740 HYSSOP DRIVE * RANCHO CUCAMONGA, CA 91739 PHONE: 909-646-3560 FAX: 909-989-1627	VICTORIA PARK LANE & BARBERRY STREET
L.S.	FIELD REVIEW C. Dawson DATE 8/19/10
L.S. No. 7754 DATE 8/12/10	TIE BOOK 29 PAGE 147

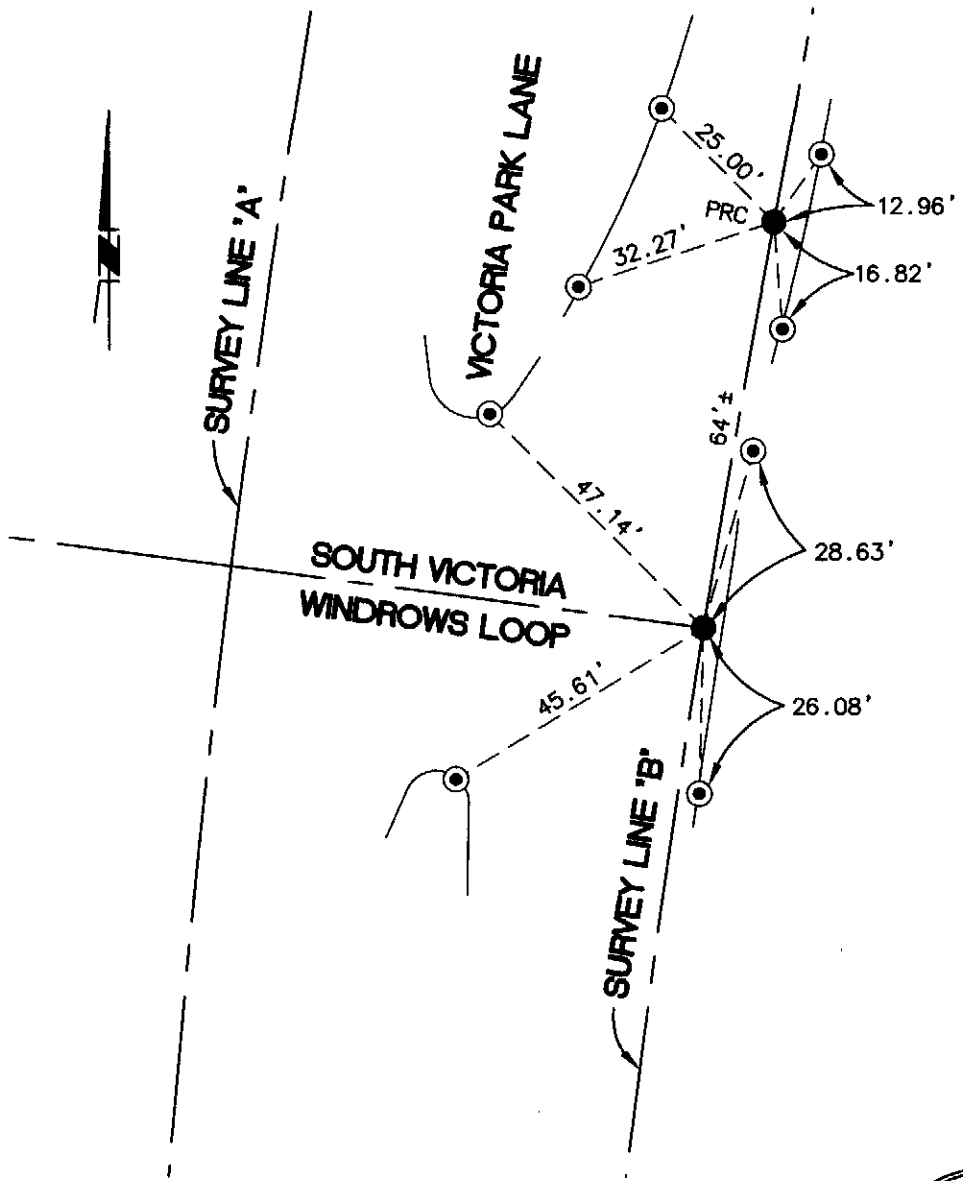

● FOUND BOAT SPIKE & LS 3419 WASHER FLUSH, PER TRACT MAP 12044, M.B. 167/78-89
SET BOAT SPIKE & LS 7754 WASHER FLUSH AFTER PAVING

◉ FOUND LEAD & TACK IN TOP OF CURB

LICENSED LAND SURVEYOR
STEVEN R. DAWSON
No. 7754
Exp. 12-31-11
STATE OF CALIFORNIA

city of rancho cucamonga — STREET TIE	
BASELINE SURVEYING, INC. LAND SURVEYING 7740 HYSSOP DRIVE * RANCHO CUCAMONGA, CA 91739 PHONE: 909-646-3560 FAX: 909-989-1627	VICTORIA PARK LANE & SOUTH VICTORIA WINDROWS LOOP
L.S.	FIELD REVIEW C. Dawson DATE 8/19/10
L.S. No. 7754 DATE 8/12/10	TIE BOOK 29 PAGE 148

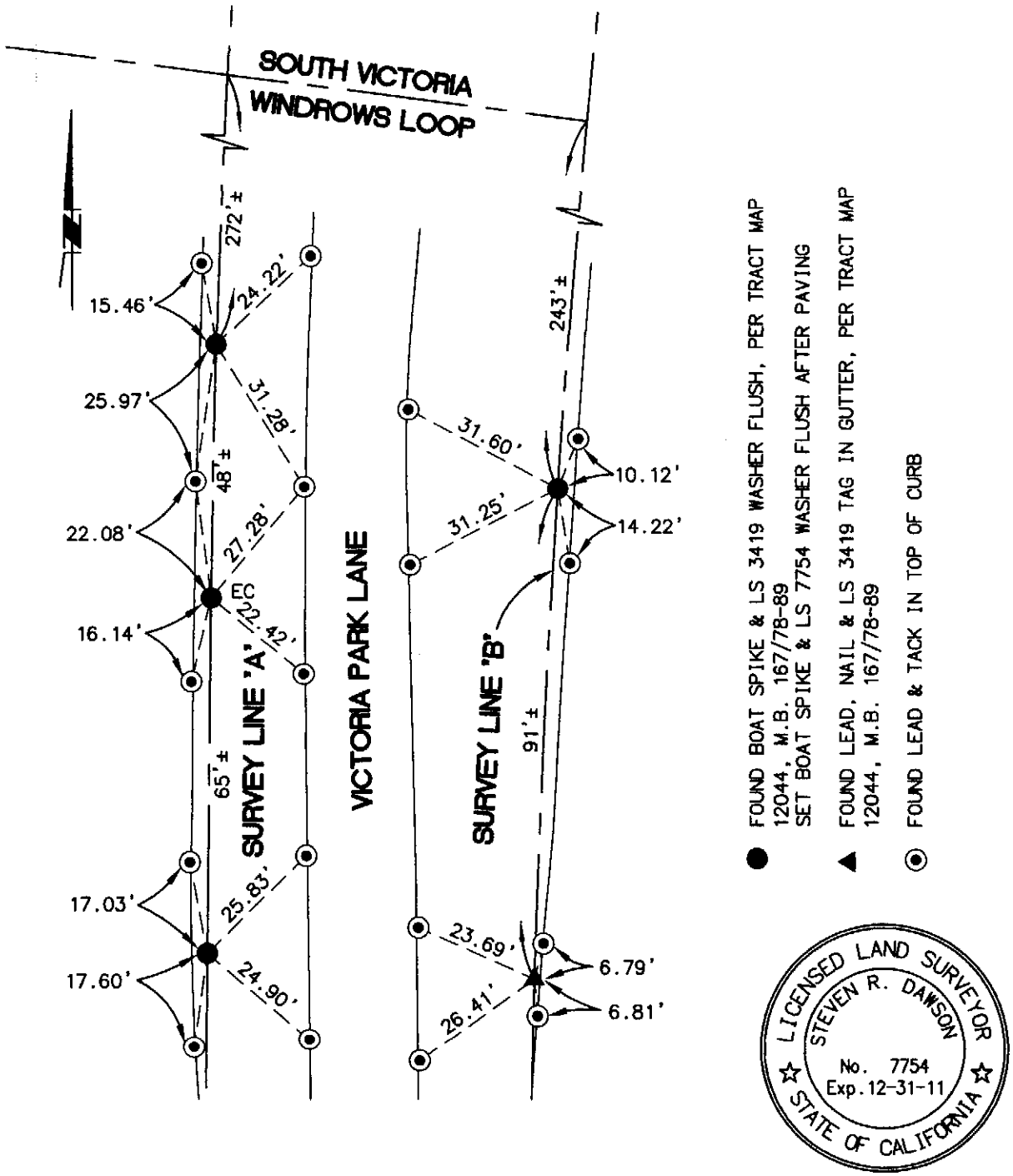

city of rancho cucamonga — STREET TIE	
BASELINE SURVEYING, INC. LAND SURVEYING 7740 HYSSOP DRIVE * RANCHO CUCAMONGA, CA 91739 PHONE: 909-646-3560 FAX: 909-989-1627	VICTORIA PARK LANE SOUTHERLY OF SOUTH VICTORIA WINDROWS LOOP
L.S. _____	FIELD REVIEW C. Dawson DATE 8/23/10
L.S. No. 7754 DATE 8/12/10	TIE BOOK 29 PAGE 149

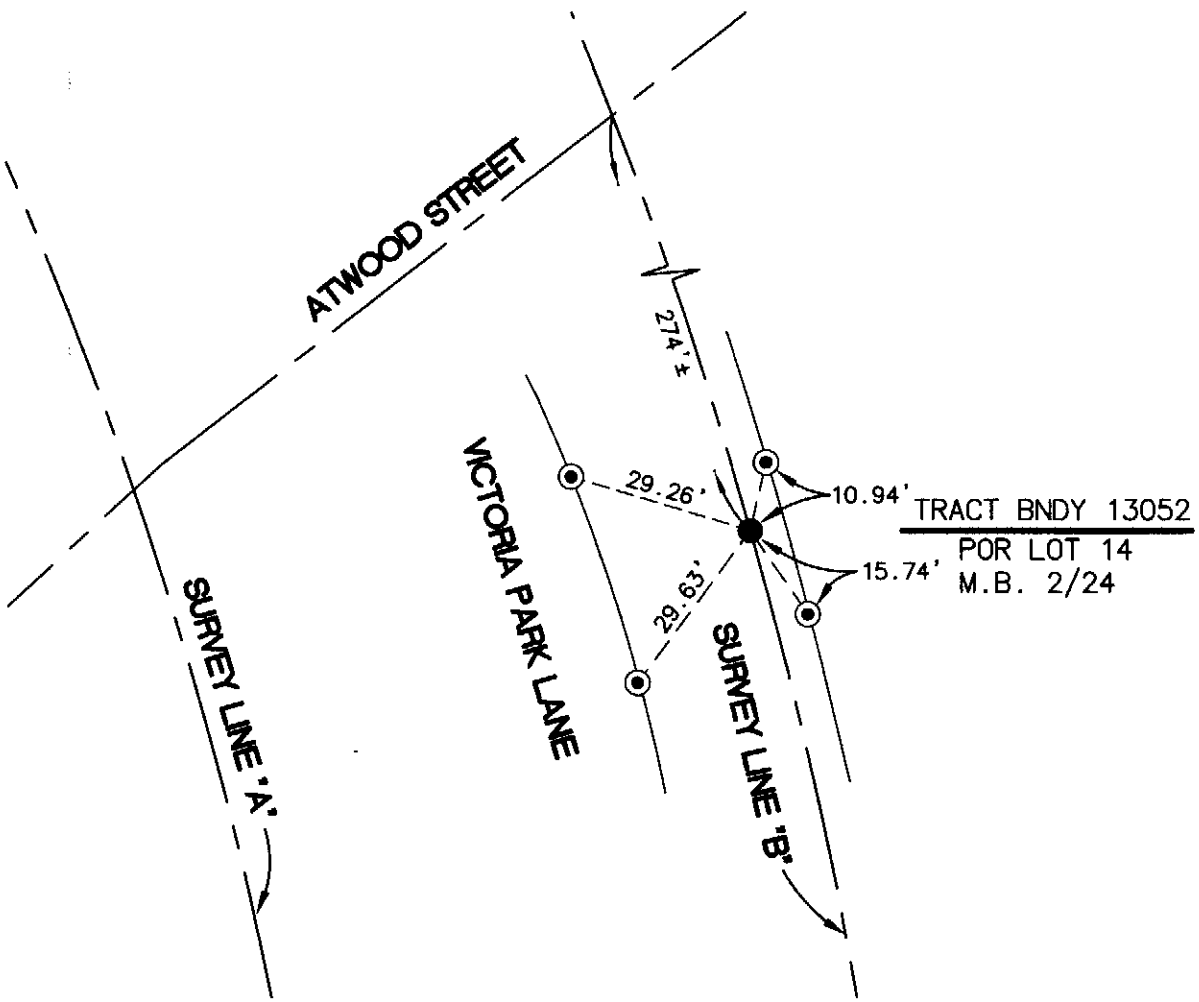

● FOUND BOAT SPIKE & LS 3419 WASHER FLUSH, PER TRACT MAP 12044, M.B. 167/78-89
SET BOAT SPIKE & LS 7754 WASHER FLUSH AFTER PAVING

⊙ FOUND LEAD & TACK IN TOP OF CURB

LICENSED LAND SURVEYOR
STEVEN R. DAWSON
No. 7754
Exp. 12-31-11
STATE OF CALIFORNIA

city of rancho cucamonga — STREET TIE	
BASELINE SURVEYING, INC. LAND SURVEYING 7740 HYSSOP DRIVE * RANCHO CUCAMONGA, CA 91739 PHONE: 909-646-3560 FAX: 909-989-1627	VICTORIA PARK LANE SOUTHERLY OF ATWOOD STREET
L.S.	FIELD REVIEW C. Dawson DATE 8/19/10
L.S. No. 7754 DATE 8/12/10	TIE BOOK 29 PAGE 150

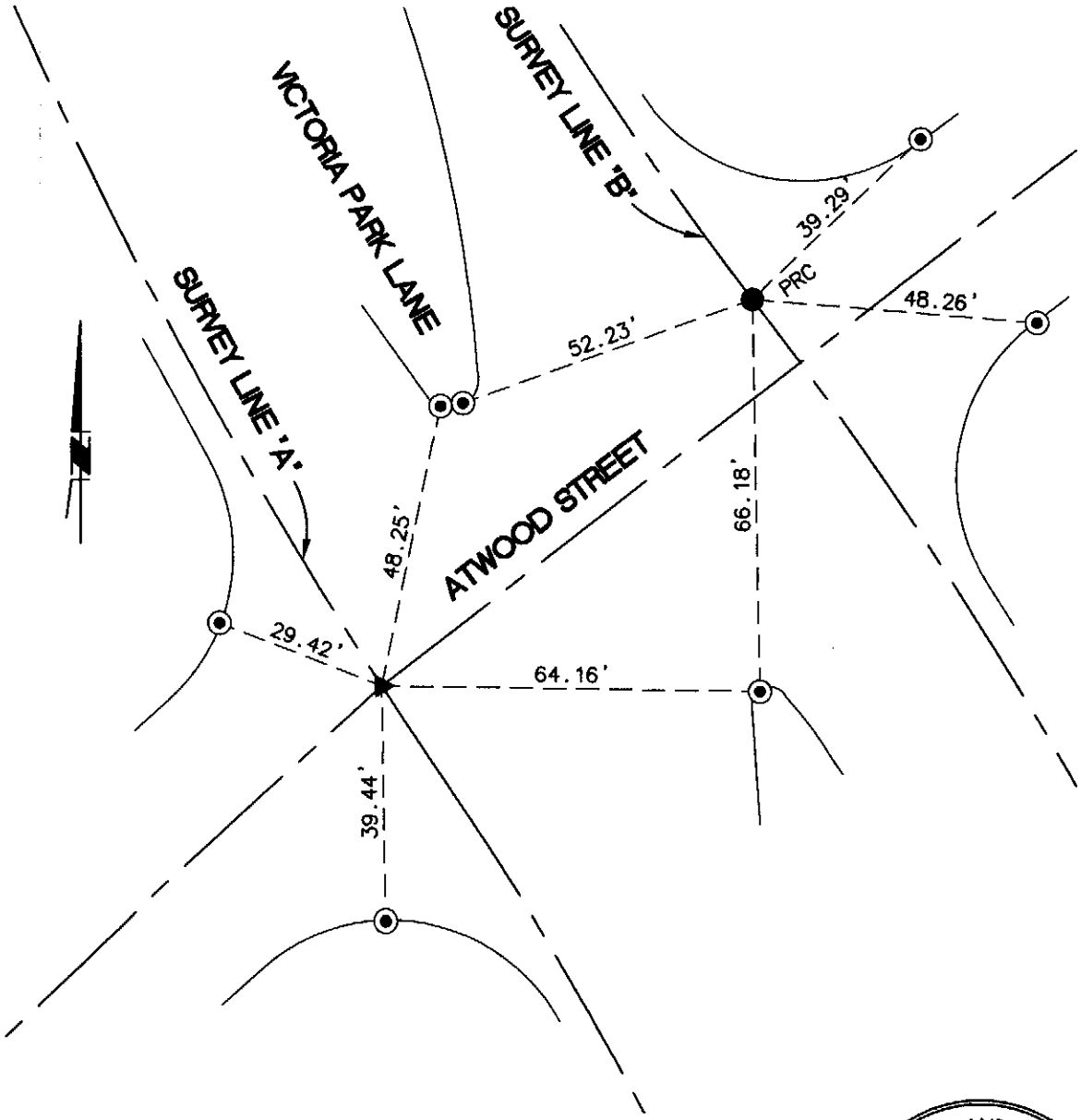

● FOUND BOAT SPIKE & LS 3419 WASHER FLUSH, PER TRACT MAP 12044, M.B. 167/78-89
SET BOAT SPIKE & LS 7754 WASHER FLUSH AFTER PAVING

▲ FOUND GIN SPIKE & LS 6496 WASHER FLUSH, NO REF., IN LIEU OF SPIKE & LS 4693 WASHER, PER TRACT MAP NO. 13873, M.B. 227/15-17
SET BOAT SPIKE & LS 7754 WASHER FLUSH AFTER PAVING

⊙ FOUND LEAD & TACK IN TOP OF CURB

LICENSED LAND SURVEYOR
STEVEN R. DAWSON
No. 7754
Exp. 12-31-11
STATE OF CALIFORNIA

city of rancho cucamonga — STREET TIE	
BASELINE SURVEYING, INC. LAND SURVEYING 7740 HYSSOP DRIVE * RANCHO CUCAMONGA, CA 91739 PHONE: 909-646-3560 FAX: 909-989-1627	VICTORIA PARK LANE & ATWOOD STREET
L.S.	FIELD REVIEW C Dawson DATE 8/19/10
L.S. No. 7754 DATE 9/12/10	TIE BOOK 29 PAGE 151

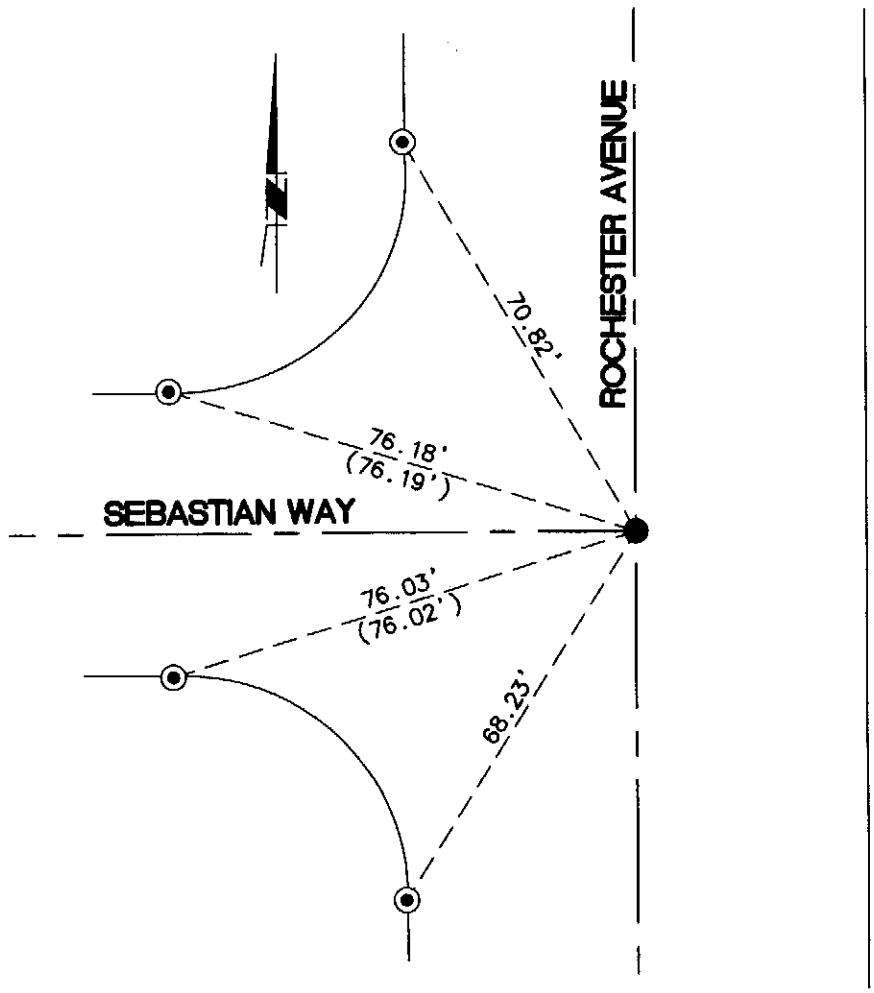

● FOUND SPIKE & RCE 22877 WASHER PER CITY TIE SHEET 20/95
SET PK NAIL & LS 7754 WASHER FLUSH OVER MONUMENT AFTER PAVING

⊙ FOUND LEAD & TACK IN TOP OF CURB

( ) RECORD INFORMATION PER CITY TIE SHEET 20/95

LICENSED LAND SURVEYOR
STEVEN R. DAWSON
No. 7754
Exp. 12-31-11
STATE OF CALIFORNIA

THE PURPOSE OF THE RECORD IS TO DOCUMENT THE PERPETUATION OF FOUND MONUMENT(S) PURSUANT TO THE PLS ACT SECTION 8771. NO CLAIM IS MADE AS TO THE CORRECTNESS OF THE POSITION(S) OF SAID MONUMENT, NOR THE DIMENSIONAL RELATIONSHIP TO STREET CENTERLINES OR PROPERTY BOUNDARIES

city of rancho cucamonga — STREET TIE	
BASELINE SURVEYING, INC. LAND SURVEYING 7740 HYSSOP DRIVE * RANCHO CUCAMONGA, CA 91739 PHONE: 909-646-3560 FAX: 909-989-1627	ROCHESTER AVENUE & SEBASTIAN WAY
L.S.	FIELD REVIEW JA DATE
L.S. No. 7754 DATE 1/4/10	TIE BOOK 29 PAGE 152

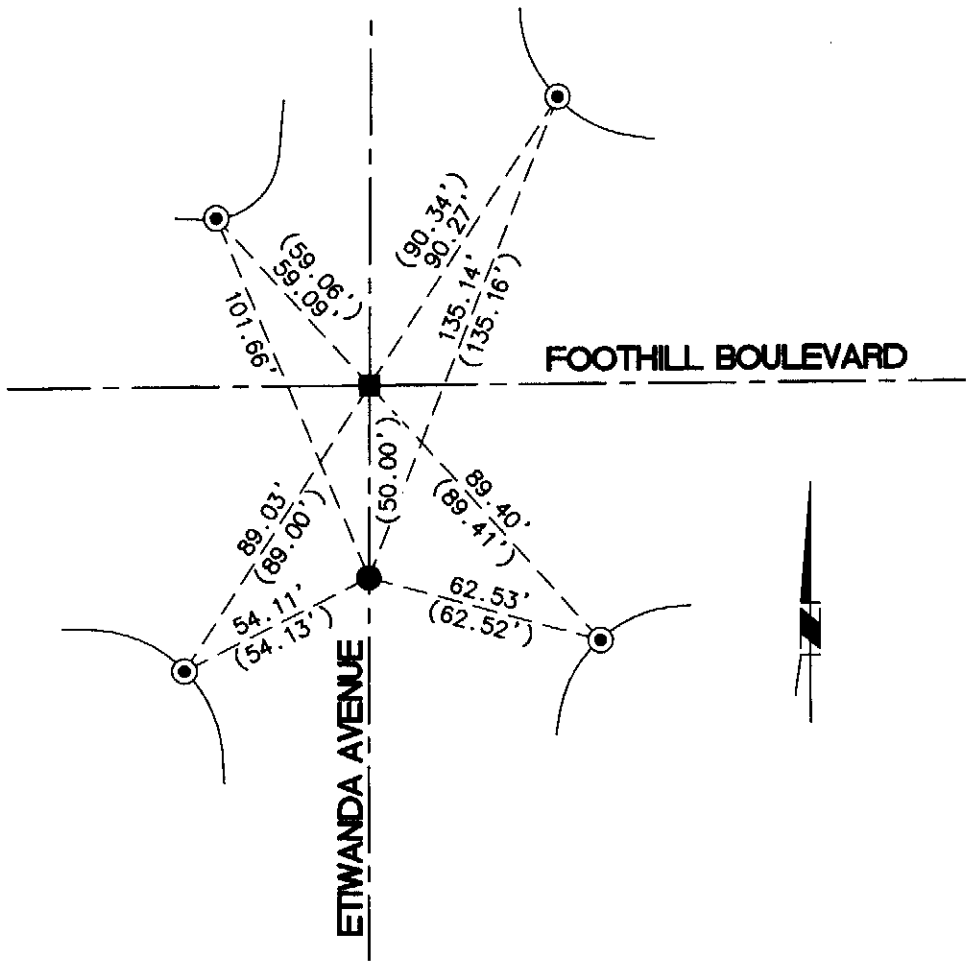

● FOUND 1" I.P. TAGGED LS 5669 FLUSH, PER CITY TIE SHEET 19/1
MONUMENT NOT COVERED AFTER PAVING

■ FOUND 1" I.P. NO TAG, PER CITY TIE SHEET 19/1
SET PK NAIL & LS 7754 WASHER FLUSH OVER MONUMENT AFTER PAVING

◉ FOUND LEAD & TACK IN TOP OF CURB

( ) RECORD INFORMATION PER CITY TIE SHEET 19/1

LICENSED LAND SURVEYOR
STEVEN R. DAWSON
No. 7754
Exp. 12-31-11
STATE OF CALIFORNIA

THE PURPOSE OF THE RECORD IS TO DOCUMENT THE PERPETUATION OF FOUND MONUMENT(S) PURSUANT TO THE PLS ACT SECTION 8771. NO CLAIM IS MADE AS TO THE CORRECTNESS OF THE POSITION(S) OF SAID MONUMENT, NOR THE DIMENSIONAL RELATIONSHIP TO STREET CENTERLINES OR PROPERTY BOUNDARIES

city of rancho cucamonga — STREET TIE	
BASELINE SURVEYING, INC. LAND SURVEYING 7740 HYSSOP DRIVE * RANCHO CUCAMONGA, CA 91739 PHONE: 909-646-3560 FAX: 909-989-1627	ETIWANDA AVENUE & FOOTHILL BOULEVARD
L.S.	FIELD REVIEW JA DATE
L.S. No. 7754 DATE 1/4/10	TIE BOOK 29 PAGE 153

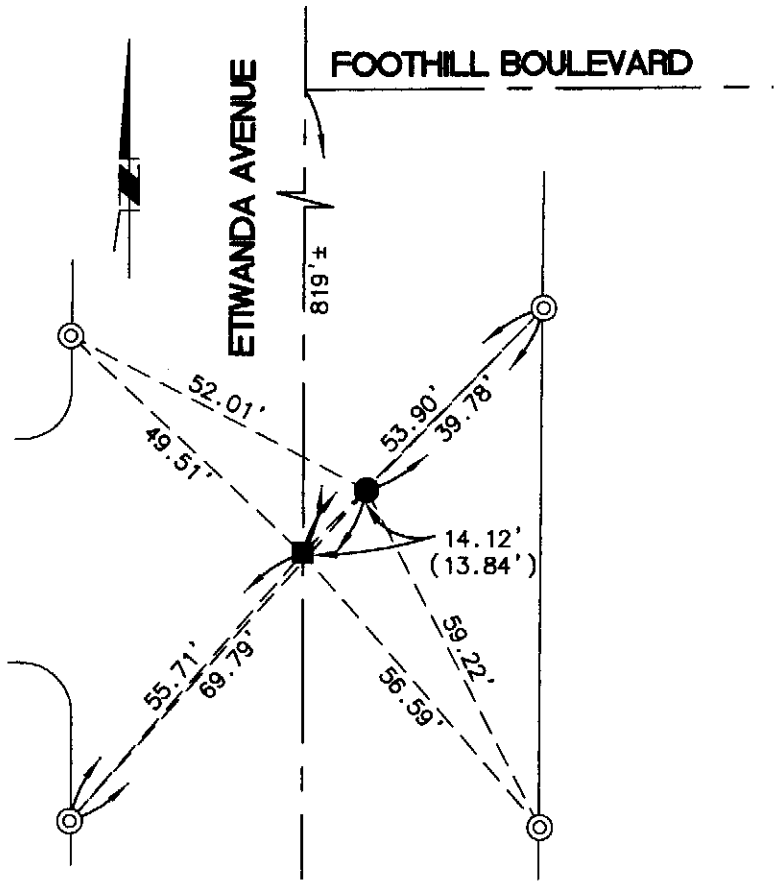

● FOUND SPIKE & WASHER ILLEGIBLE FLUSH, PER RECORD OF SURVEY 108/94-105
SET PK NAIL & LS 7754 WASHER FLUSH OVER MONUMENT AFTER PAVING

■ FOUND SPIKE & WASHER ILLEGIBLE FLUSH, NO REF
SET PK NAIL & LS 7754 WASHER FLUSH OVER MONUMENT AFTER PAVING

◎ SET LEAD & LS 7754 TAG IN TOP OF CURB

LICENSED LAND SURVEYOR
STEVEN R. DAWSON
No. 7754
Exp. 12-31-11
STATE OF CALIFORNIA

THE PURPOSE OF THE RECORD IS TO DOCUMENT THE PERPETUATION OF FOUND MONUMENT(S) PURSUANT TO THE PLS ACT SECTION 8771. NO CLAIM IS MADE AS TO THE CORRECTNESS OF THE POSITION(S) OF SAID MONUMENT, NOR THE DIMENSIONAL RELATIONSHIP TO STREET CENTERLINES OR PROPERTY BOUNDARIES

city of rancho cucamonga — STREET TIE	
BASELINE SURVEYING, INC. LAND SURVEYING 7740 HYSSOP DRIVE * RANCHO CUCAMONGA, CA 91739 PHONE: 909-646-3560 FAX: 909-989-1627	ETIWANDA AVENUE 819'± SOUTH OF FOOTHILL BOULEVARD
L.S.	FIELD REVIEW JA DATE
L.S. No. 7754 DATE 1/4/10	TIE BOOK 29 PAGE 154

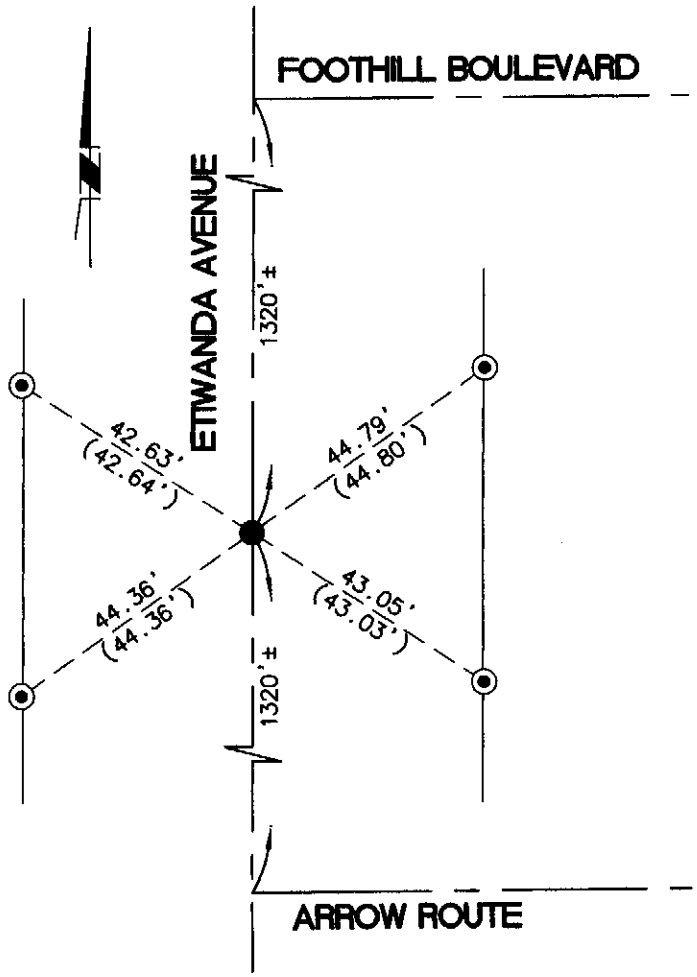

● FOUND 1" I.P. TAGGED LS 5669 FLUSH, PER CITY TIE SHEET 19/2
SET PK NAIL & LS 7754 WASHER FLUSH OVER MONUMENT AFTER PAVING

◉ FOUND LEAD & TACK IN TOP OF CURB

( ) RECORD INFORMATION PER CITY TIE SHEET 19/2

LICENSED LAND SURVEYOR
STEVEN R. DAWSON
No. 7754
Exp. 12-31-11
STATE OF CALIFORNIA

THE PURPOSE OF THE RECORD IS TO DOCUMENT THE PERPETUATION OF FOUND MONUMENT(S) PURSUANT TO THE PLS ACT SECTION 8771. NO CLAIM IS MADE AS TO THE CORRECTNESS OF THE POSITION(S) OF SAID MONUMENT, NOR THE DIMENSIONAL RELATIONSHIP TO STREET CENTERLINES OR PROPERTY BOUNDARIES

city of rancho cucamonga — STREET TIE	
BASELINE SURVEYING, INC. LAND SURVEYING 7740 HYSSOP DRIVE * RANCHO CUCAMONGA, CA 91739 PHONE: 909-646-3560 FAX: 909-989-1627	ETIWANDA AVENUE MID POINT BETWEEN ARROW ROUTE & FOOTHILL BOULEVARD
L.S.	FIELD REVIEW JA DATE
L.S. No. 7754 DATE 1/4/10	TIE BOOK 29 PAGE 155

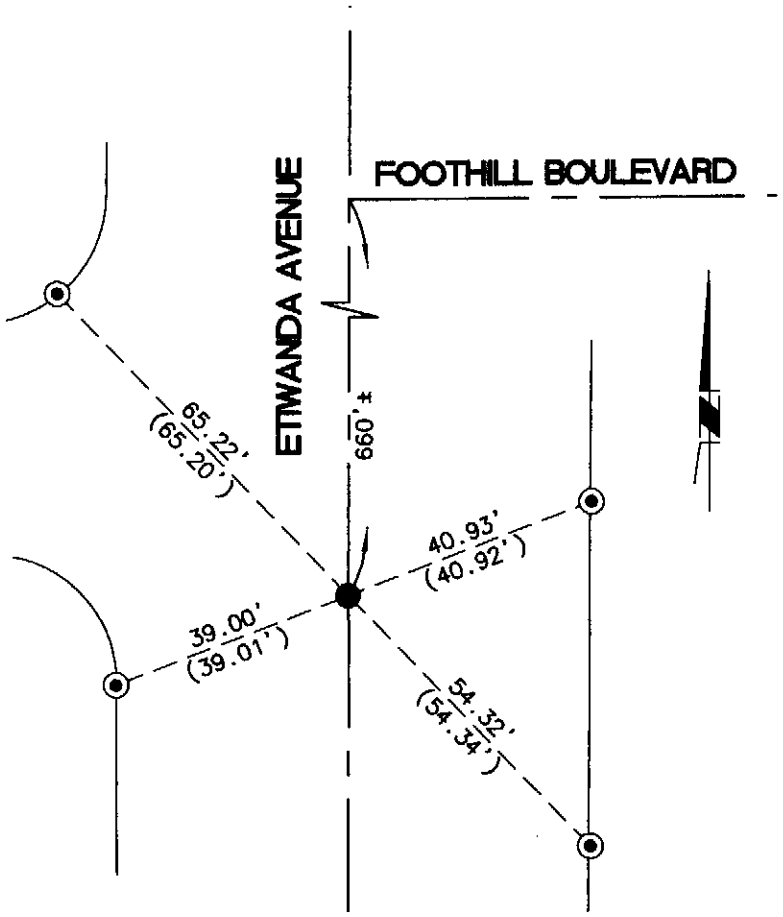

● FOUND LEAD & LS 5669 TAG FLUSH, IN LIEU OF 1" I.P. TAGGED LS 5669, PER CITY TIE SHEET 19/3
SET PK NAIL & LS 7754 WASHER FLUSH OVER MONUMENT AFTER PAVING

⊙ FOUND LEAD & TACK IN TOP OF CURB

( ) RECORD INFORMATION PER CITY TIE SHEET 19/3

LICENSED LAND SURVEYOR
STEVEN R. DAWSON
No. 7754
Exp. 12-31-11
STATE OF CALIFORNIA

THE PURPOSE OF THE RECORD IS TO DOCUMENT THE PERPETUATION OF FOUND MONUMENT(S) PURSUANT TO THE PLS ACT SECTION 8771. NO CLAIM IS MADE AS TO THE CORRECTNESS OF THE POSITION(S) OF SAID MONUMENT, NOR THE DIMENSIONAL RELATIONSHIP TO STREET CENTERLINES OR PROPERTY BOUNDARIES

city of rancho cucamonga — STREET TIE	
BASELINE SURVEYING, INC. LAND SURVEYING 7740 HYSSOP DRIVE * RANCHO CUCAMONGA, CA 91739 PHONE: 909-646-3560 FAX: 909-989-1627	ETIWANDA AVENUE 660'± SOUTH OF FOOTHILL BOULEVARD
L.S.	FIELD REVIEW JA DATE
L.S. No. 7754 DATE 1/4/10	TIE BOOK 29 PAGE 156

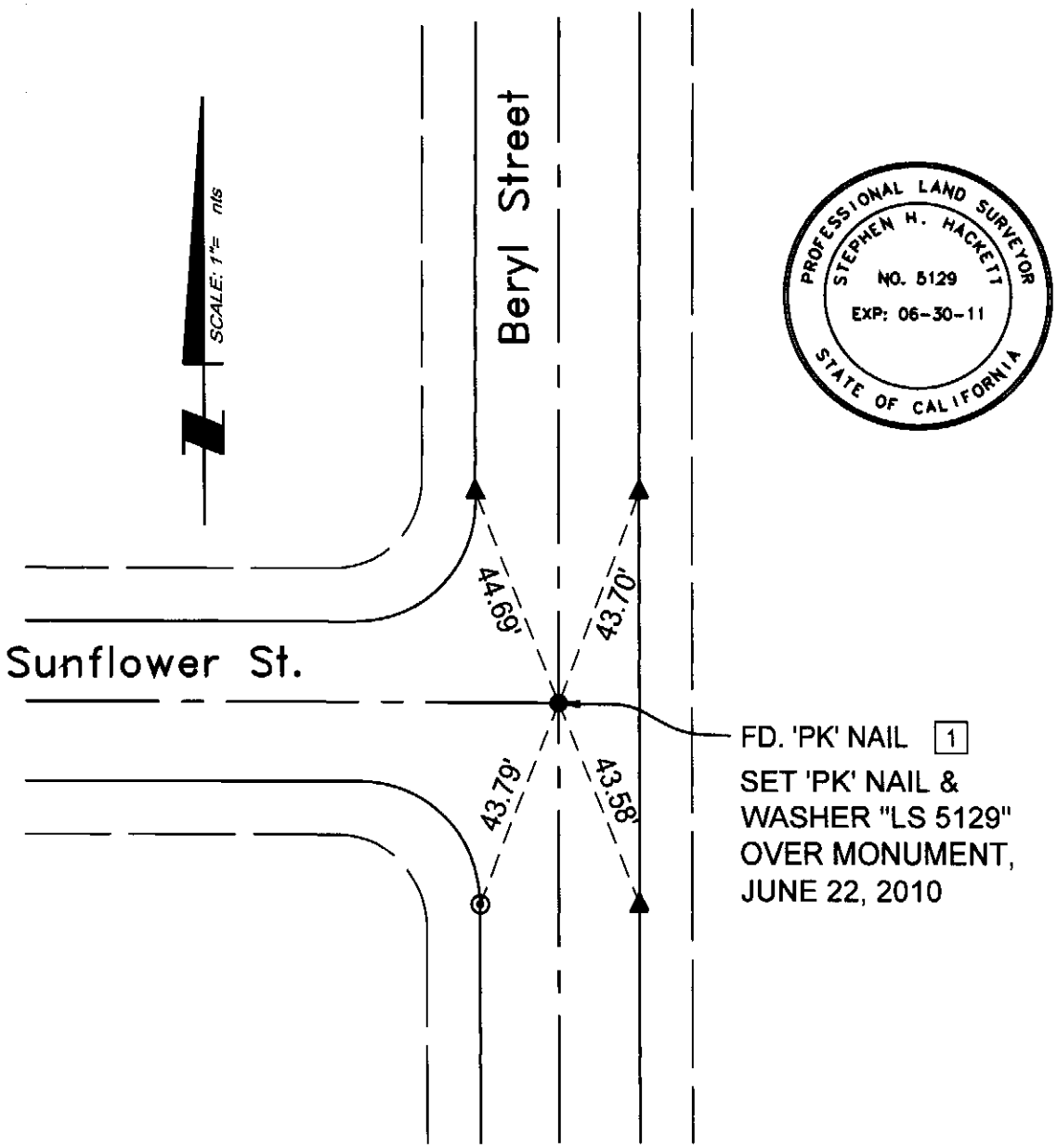

● SPIKE & WASHER, 'LS5129' TO BE SET FLUSH, OVER FD PK NAIL
⊙ FD CVWD NAIL & WASHER ON TOP OF CURB
▲ FD. LEAD & TACK ON TOP OF CURB

City of Rancho Cucamonga — STREET TIE	
L.E.H. & Associates 5990 Layton Street Alta Loma, CA 91737 (909) 941-4817	Beryl Street and Sunflower Street
SIGNATURE 6/22/10	FIELD REVIEW DATE 6-29-10
P.L.S. 5129 DATE: MAR 31, 2010	TIE BOOK 29 PAGE 157

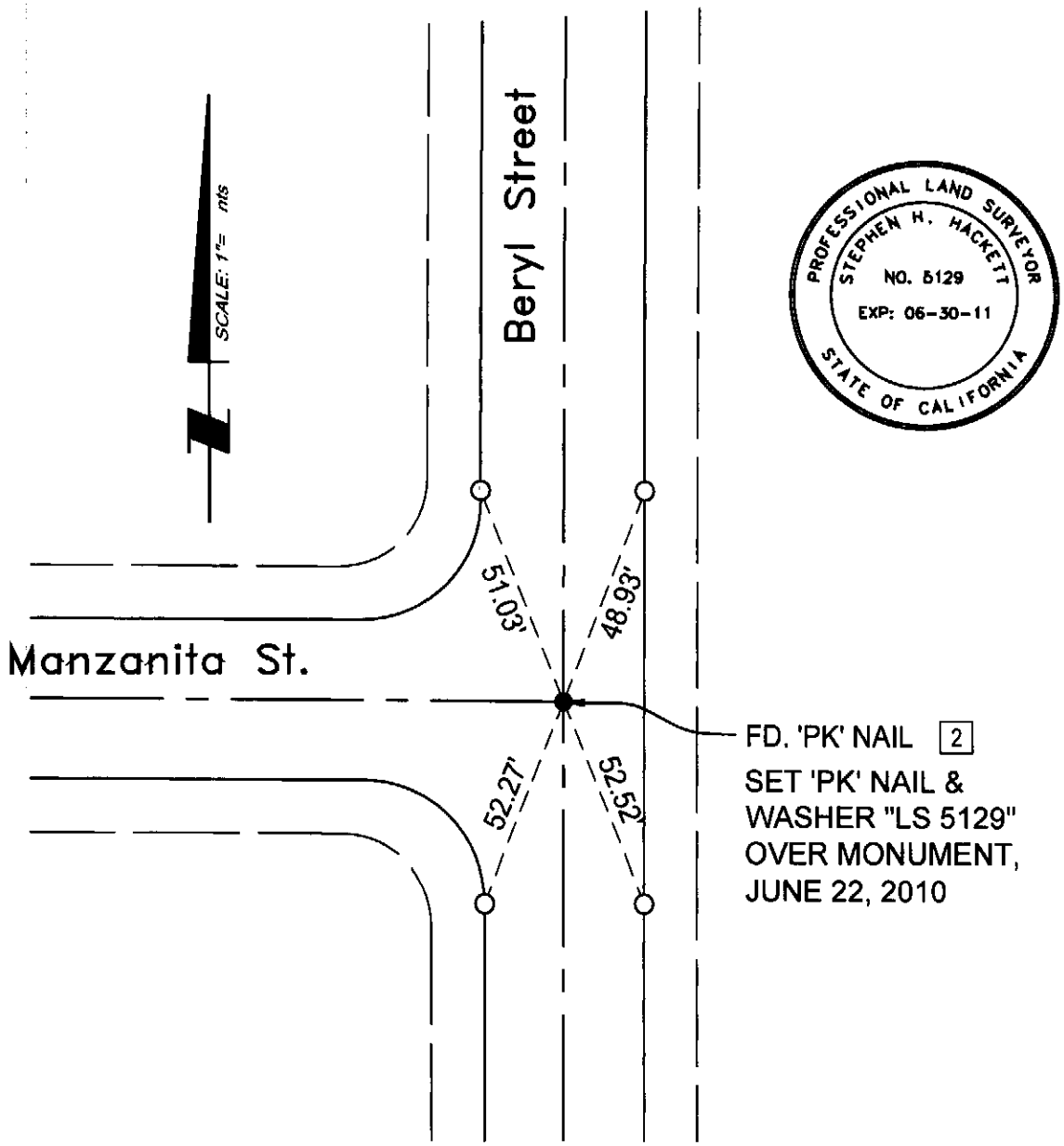

● SPIKE & WASHER, 'LS5129' TO BE SET FLUSH, OVER FD PK NAIL
○ SET RAMSET NAIL ON TOP OF CURB

City of Rancho Cucamonga — STREET TIE	
L.E.H. & Associates 5990 Layton Street Alta Loma, CA 91737 (909) 941-4817	Beryl Street and Manzanita Street
SIGNATURE 6/22/10	FIELD REVIEW DATE 6-29-10
P.L.S. 5129 DATE : MAR 31, 2010	TIE BOOK 29 PAGE 158

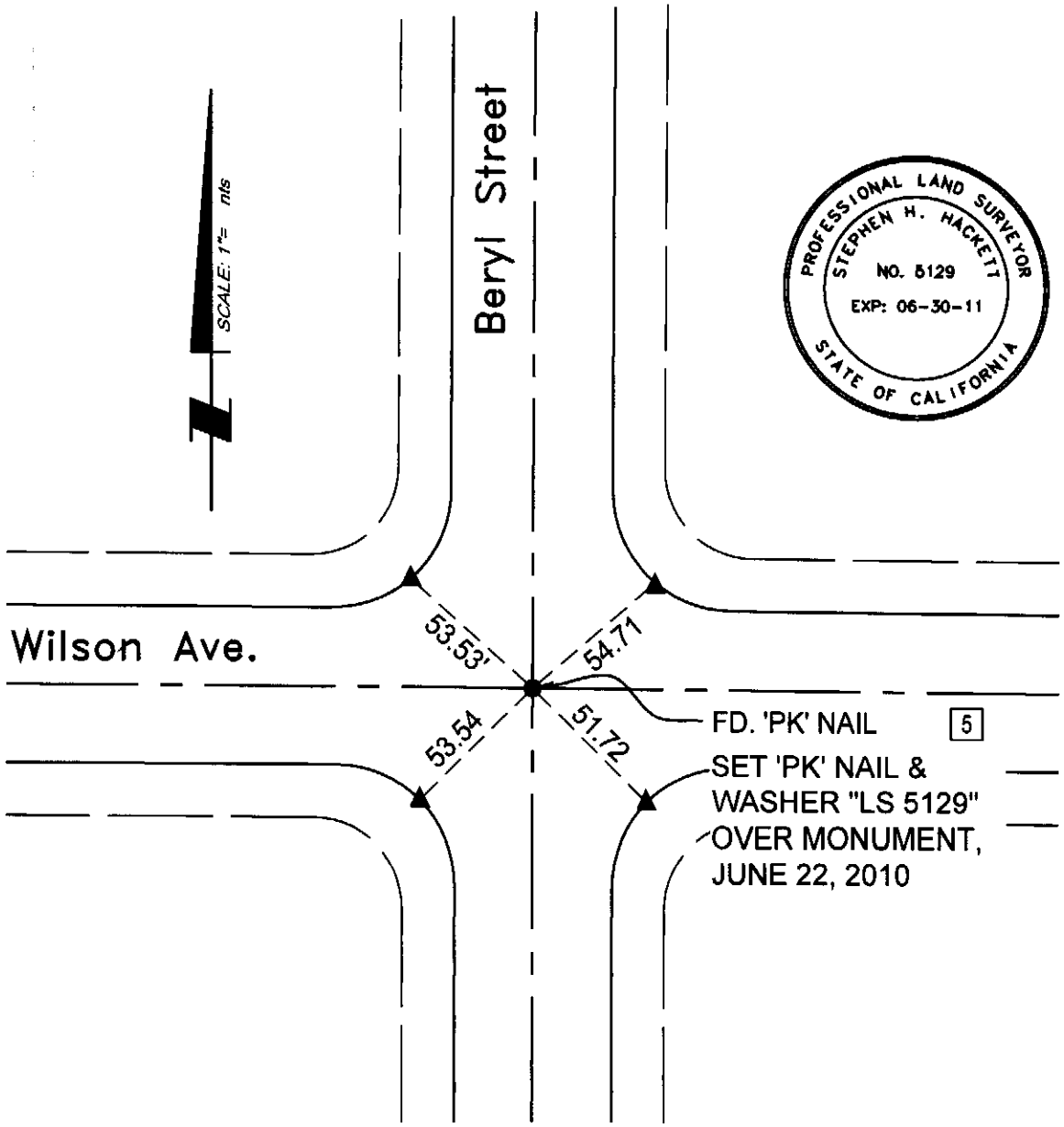

● SPIKE & WASHER, 'LS5129' TO BE SET FLUSH, OVER FD 1" IRON PIPE

▲ FD. LEAD & TACK ON TOP OF CURB

City of Rancho Cucamonga — STREET TIE	
L.E.H. & Associates 5990 Layton Street Alta Loma, CA 91737 (909) 941-4817	Bertl Street and Wilson Avenue
SIGNATURE 6/22/10	FIELD REVIEW DATE 6-29-10
P.L.S. 5129 DATE: MAR 31, 2010	TIE BOOK 29 PAGE 159

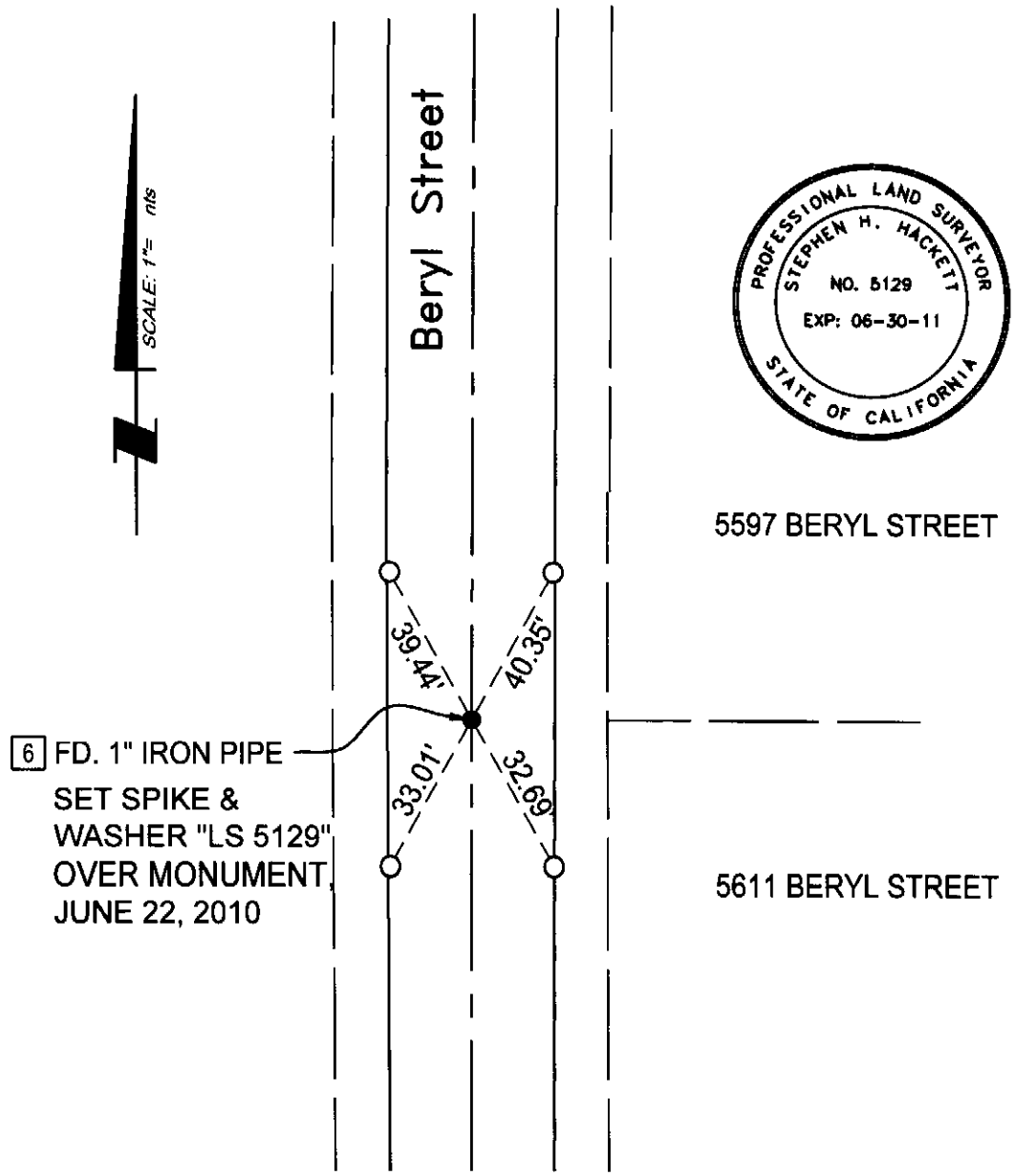

● SPIKE & WASHER, 'LS 5129' TO BE SET FLUSH, OVER FD. 1" IRON PIPE
○ SET RAMSET NAIL ON TOP OF CURB

City of Rancho Cucamonga — STREET TIE	
L.E.H. & Associates 5990 Layton Street Alta Loma, CA 91737 (909) 941-4817	Beryl Street at Sta: 34+42 ± N/o Wilson Ave
SIGNATURE 6/22/10	FIELD REVIEW DATE 6-29-10
P.L.S. 5129 DATE: MAR 31, 2010	TIE BOOK 29 PAGE 160

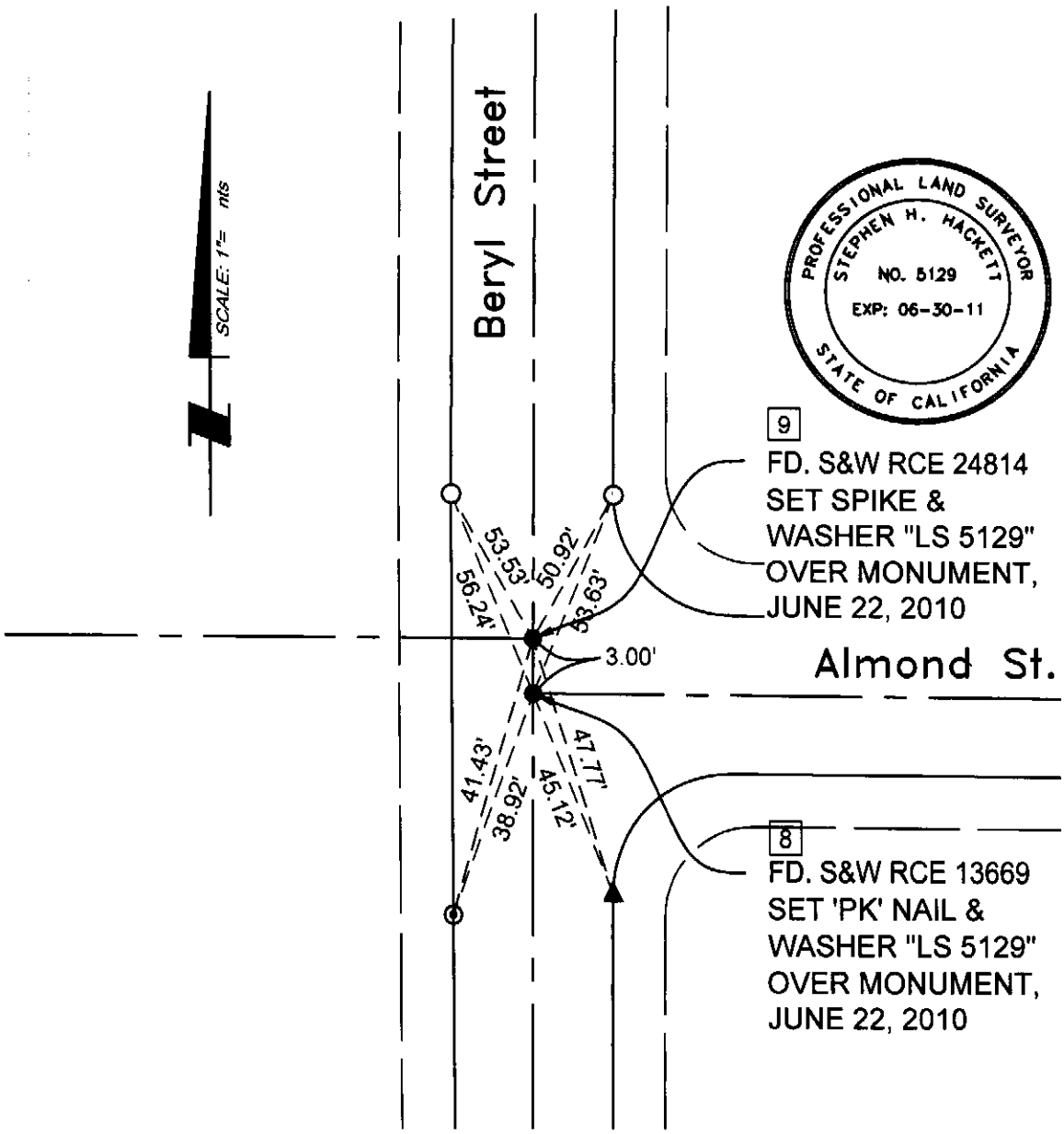

● SPIKE & WASHER, 'LS5129' TO BE SET FLUSH, OVER FD S&W'S
▲ FD. LEAD & TACK ON TOP OF CURB
○ SET RAMSET NAIL ON TOP OF CURB

City of Rancho Cucamonga — STREET TIE	
L.E.H. & Associates 5990 Layton Street Alta Loma, CA 91737 (909) 941-4817	Beryl Street and Almond Street
SIGNATURE 6/22/10	FIELD REVIEW DATE 6-29-10
P.L.S. 5129 DATE : MAR 31, 2010	TIE BOOK 29 PAGE 161

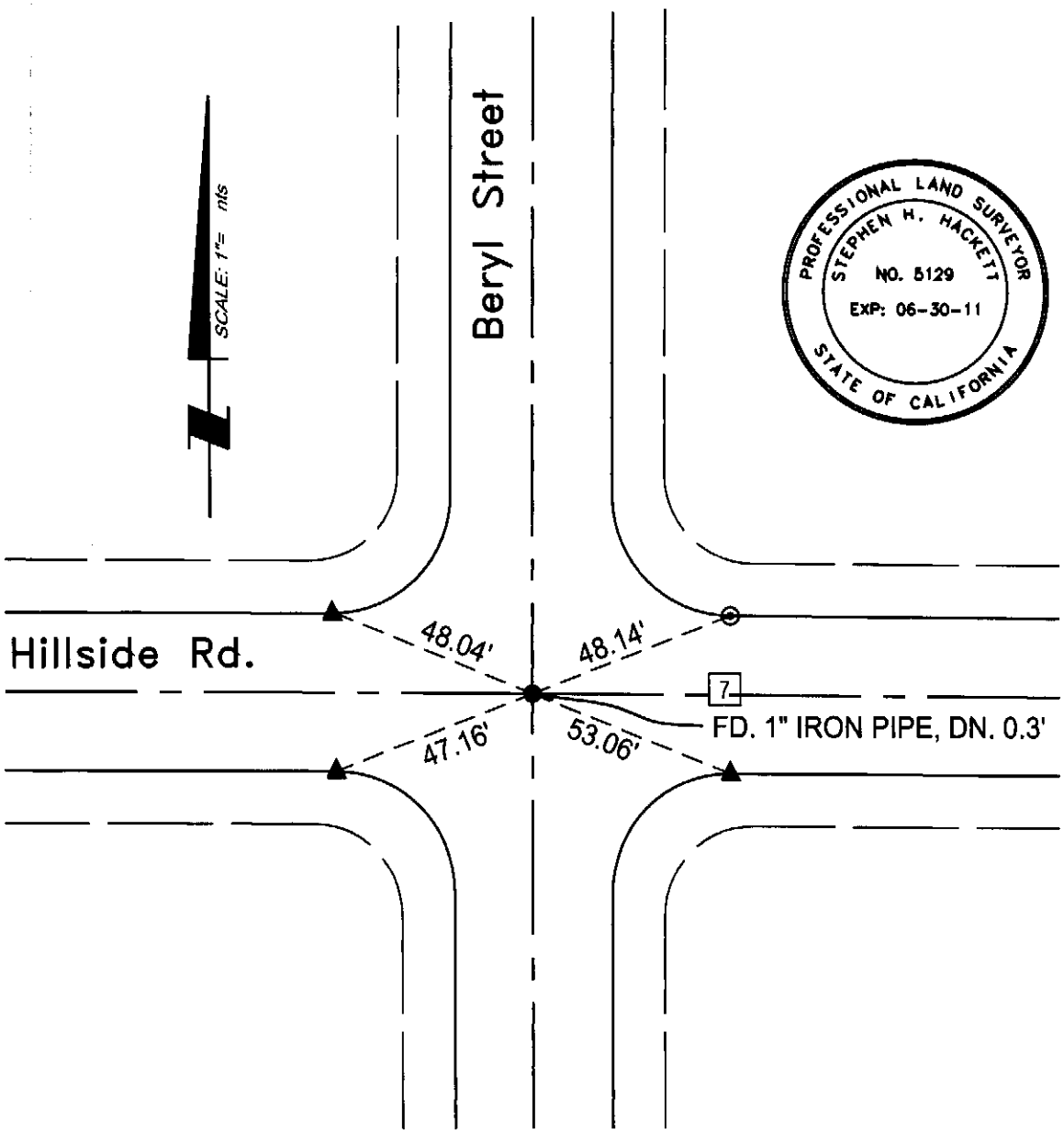

● SPIKE & WASHER, 'LS5129' TO BE SET FLUSH, OVER FD 1" IRON PIPE
⊙ FD CVWD NAIL & WASHER ON TOP OF CURB
▲ FD. NAIL & TAG, RCE 28022, ON TOP OF CURB

City of Rancho Cucamonga — STREET TIE	
L.E.H. & Associates 5990 Layton Street Alta Loma, CA 91737 (909) 941-4817	Hillside Road and Beryl Street
SIGNATURE 6/22/10	FIELD REVIEW DATE 6-29-10
P.L.S. 5129 DATE: MAR 31, 2010	TIE BOOK 29 PAGE 162

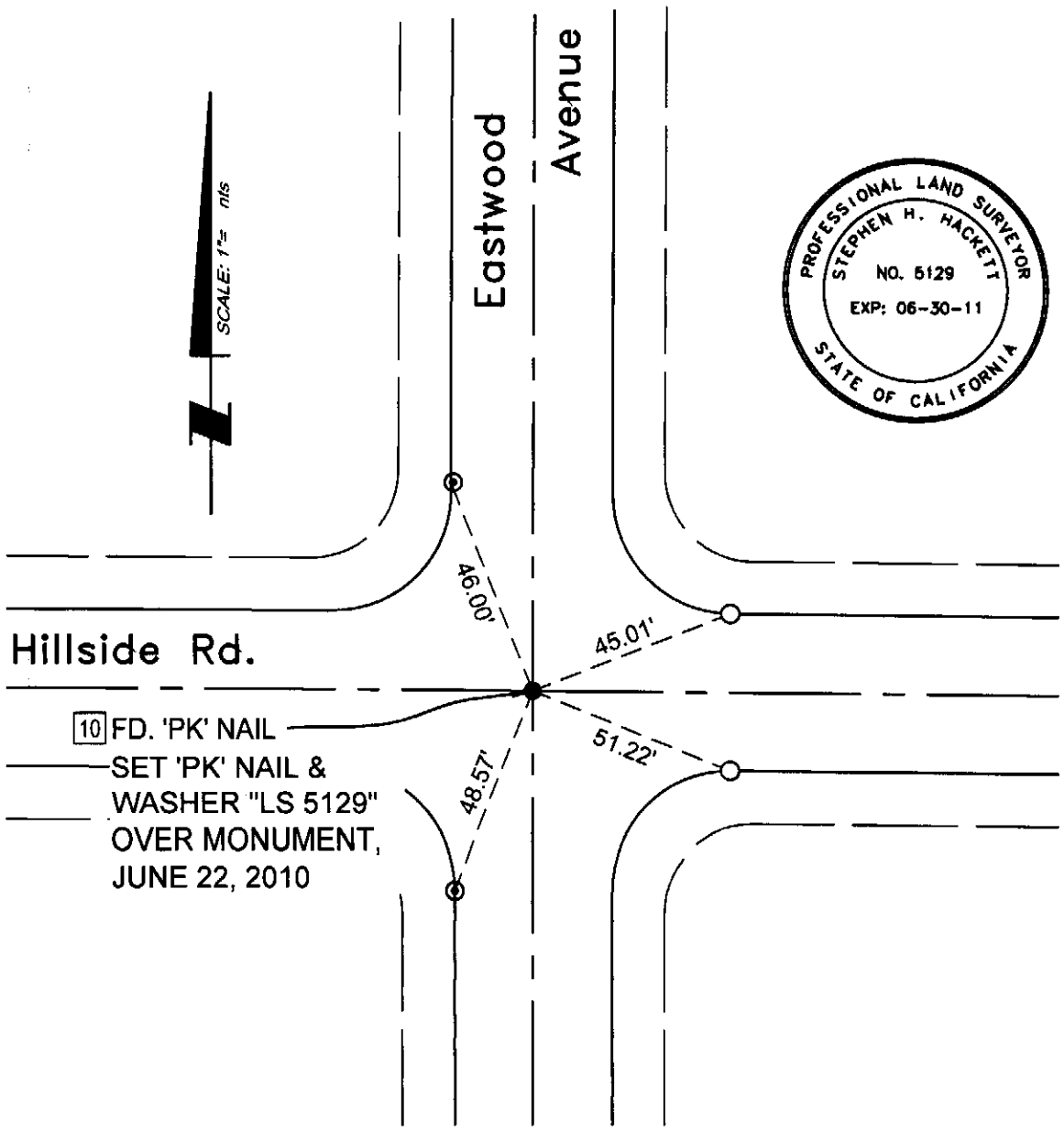

● SPIKE & WASHER, 'LS5129' TO BE SET FLUSH, OVER FD 'PK' NAIL

⊙

○ SET RAMSET NAIL ON TOP OF CURB

City of Rancho Cucamonga — STREET TIE	
L.E.H. & Associates 5990 Layton Street Alta Loma, CA 91737 (909) 941-4817	Hillside Road and Eastwood Avenue
SIGNATURE 6/22/10	FIELD REVIEW DATE 6-29-10
P.L.S. 5129 DATE: MAR 31, 2010	TIE BOOK 29 PAGE 163

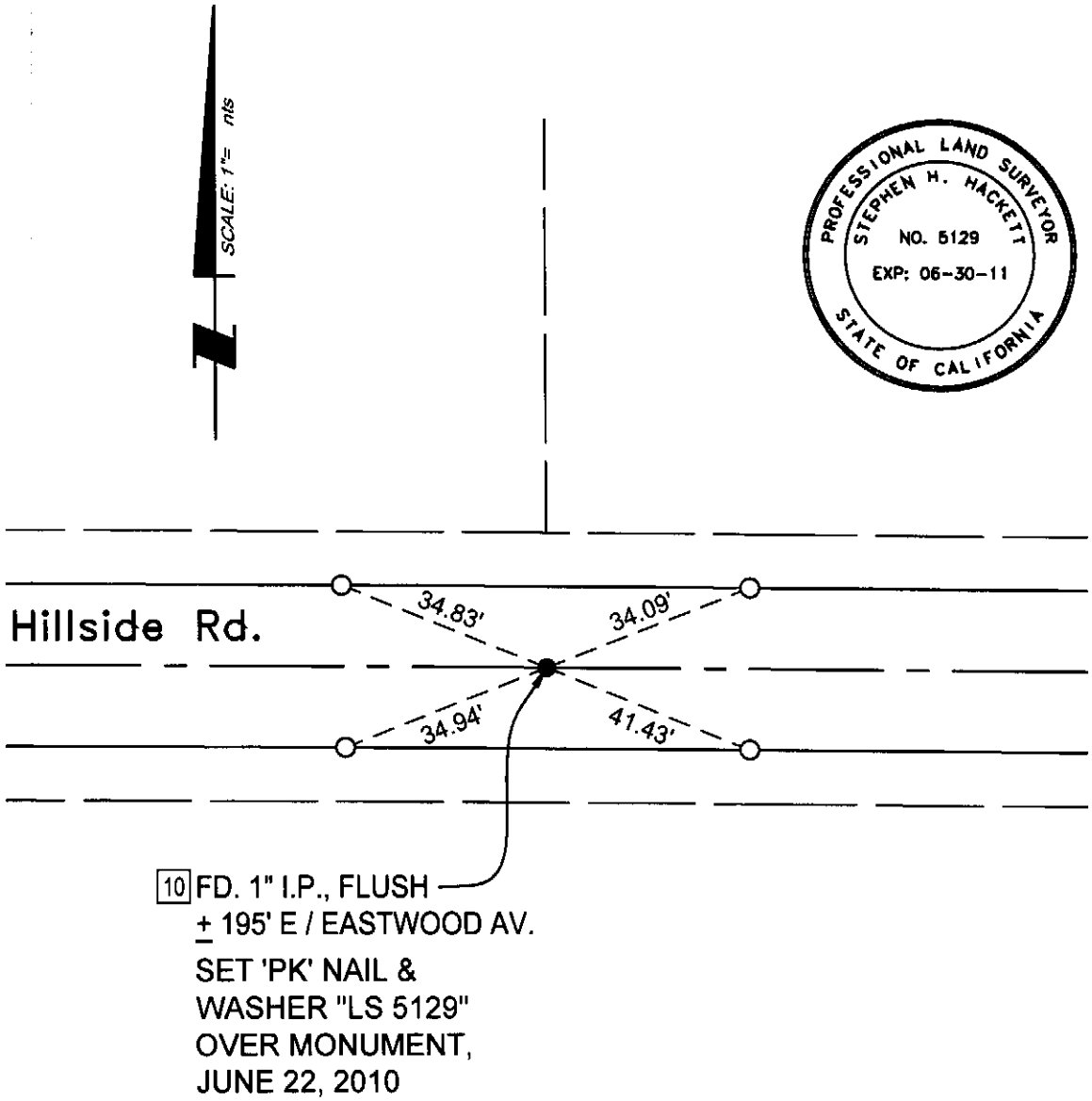

10 FD. 1" I.P., FLUSH
± 195' E / EASTWOOD AV.
SET 'PK' NAIL &
WASHER "LS 5129"
OVER MONUMENT,
JUNE 22, 2010

● SPIKE & WASHER, 'LS 5129' TO BE SET FLUSH, OVER FD 1" IRON PIPE
○ SET RAMSET NAIL ON TOP OF CURB

City of Rancho Cucamonga — STREET TIE	
L.E.H. & Associates 5990 Layton Street Alta Loma, CA 91737 (909) 941-4817	Hillside Road @ STA: 16+95 ± E./O EASTWOOD
SIGNATURE 6/22/10	FIELD REVIEW DATE 6-29-10
P.L.S. 5129 DATE: MAR 31, 2010	TIE BOOK 29 PAGE 164

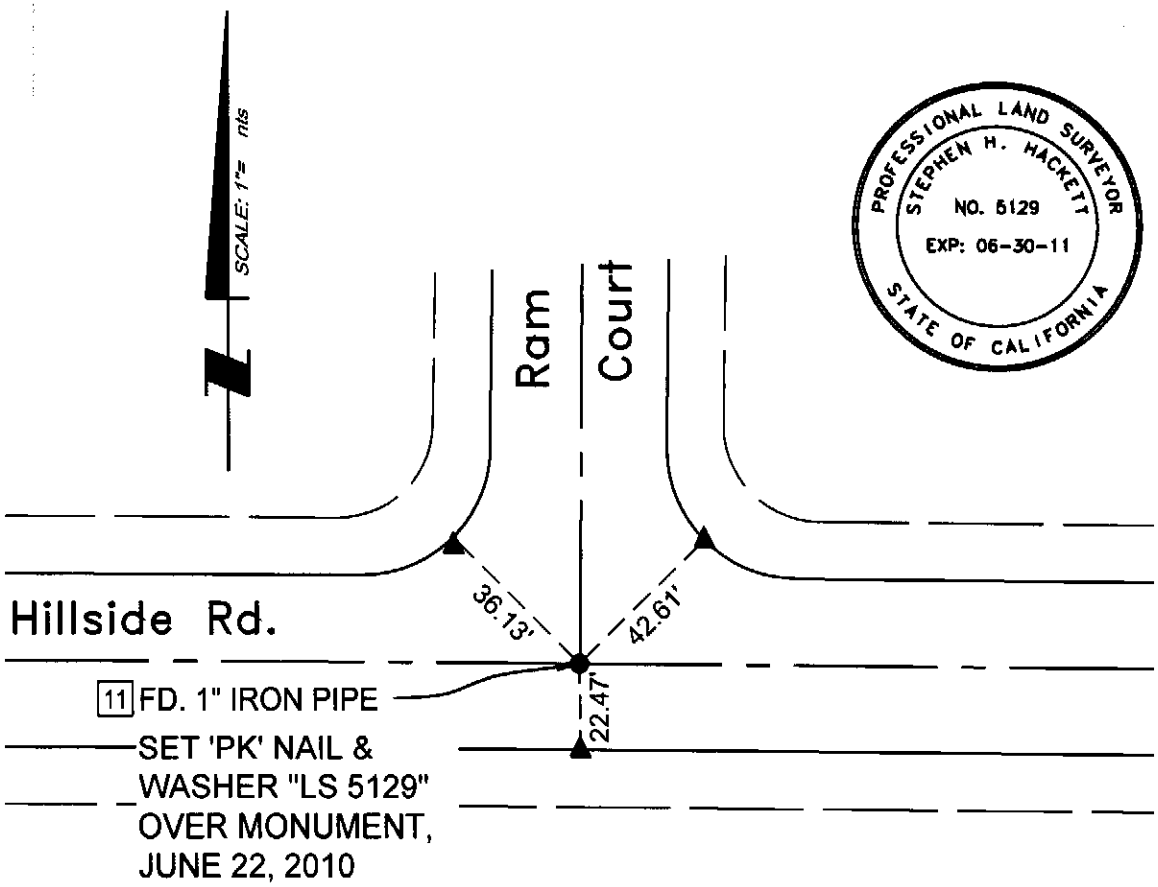

● SPIKE & WASHER, 'LS5129' TO BE SET FLUSH, OVER FD 'PK' NAIL

▲ FD. LEAD & NAIL ON TOP OF CURB

City of Rancho Cucamonga — STREET TIE	
L.E.H. & Associates 5990 Layton Street Alta Loma, CA 91737 (909) 941-4817	Hillside Road and Ram Court
SIGNATURE 6/22/10	FIELD REVIEW DATE 6-29-10
P.L.S. 5129 DATE: MAR 31, 2010	TIE BOOK 29 PAGE 165

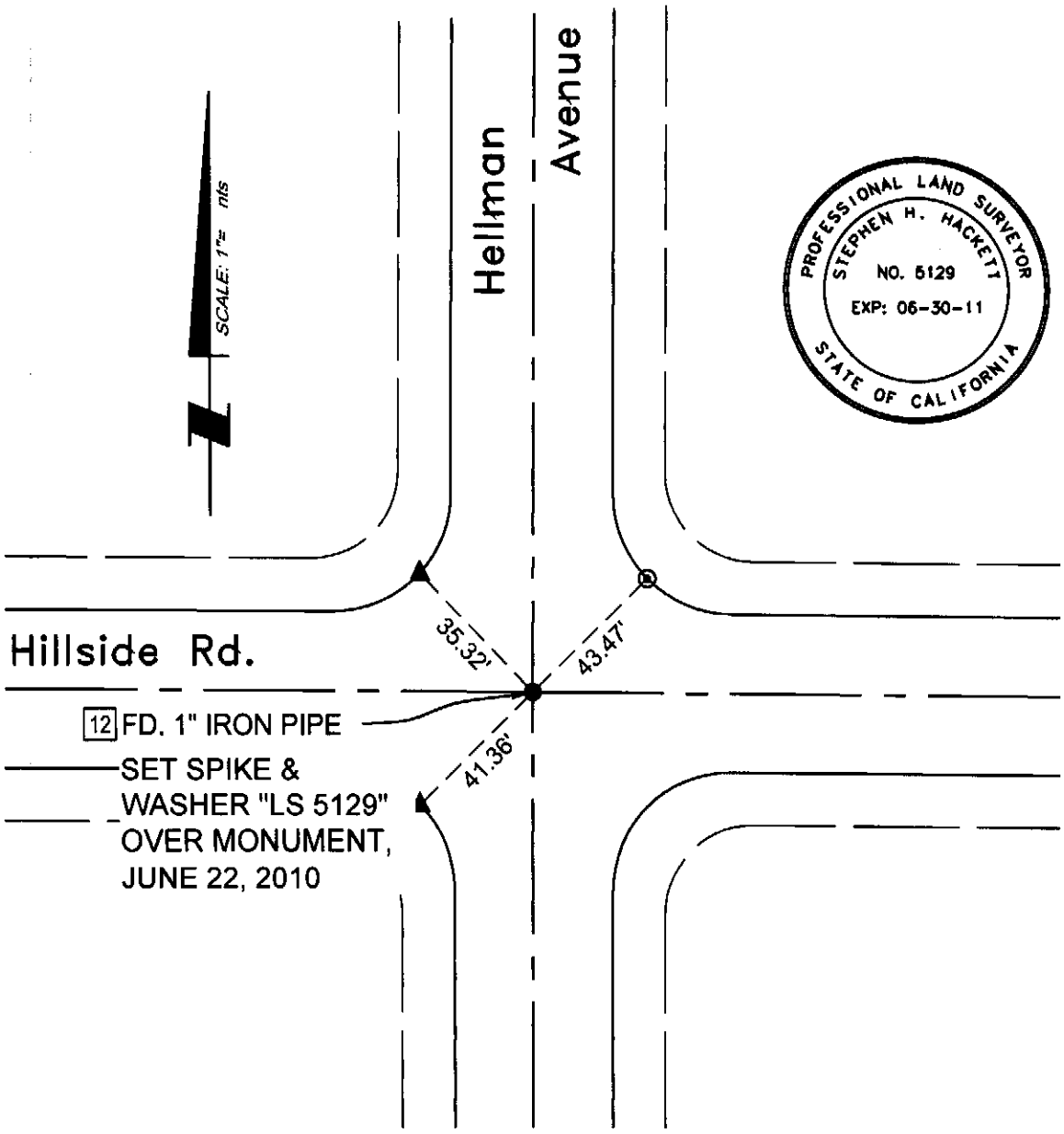

● SPIKE & WASHER, 'LS5129' TO BE SET FLUSH, OVER FD 1" I.P.
⊙ FD CONC. NAIL ON TOP OF CURB
▲ FD. CHISLED 'X' ON TOP OF CURB

City of Rancho Cucamonga — STREET TIE	
L.E.H. & Associates 5990 Layton Street Alta Loma, CA 91737 (909) 941-4817	Hillside Road and Hellman Avenue
SIGNATURE 6/22/10	FIELD REVIEW DATE 6-29-10
P.L.S. 5129 DATE : MAR 31, 2010	TIE BOOK 29 PAGE 166

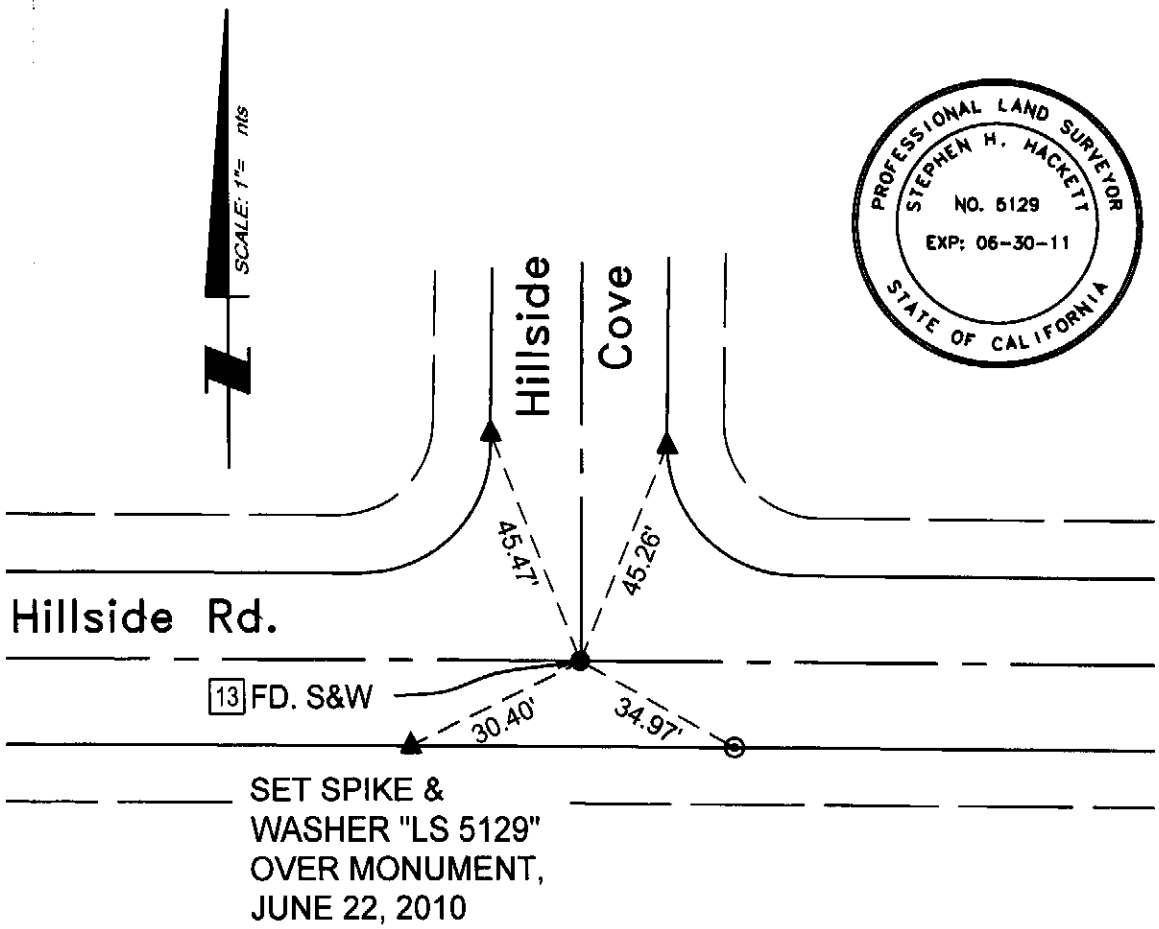

● SPIKE & WASHER, 'LS5129' TO BE SET FLUSH, OVER FD 'PK' NAIL
⊙ FD L&T ON TOP OF CURB
▲ FD. LEAD & NAIL ON TOP OF CURB

City of Rancho Cucamonga — STREET TIE	
L.E.H. & Associates 5990 Layton Street Alta Loma, CA 91737 (909) 941-4817	Hillside Road and Hillside Cove
SIGNATURE 6/22/10	FIELD REVIEW DATE 6-29-10
P.L.S. 5129 DATE: MAR 31, 2010	TIE BOOK 29 PAGE 167

SCALE: 1"= n/s

PROFESSIONAL LAND SURVEYOR
STEPHEN H. HACKETT
NO. 5129
EXP: 06-30-11
STATE OF CALIFORNIA

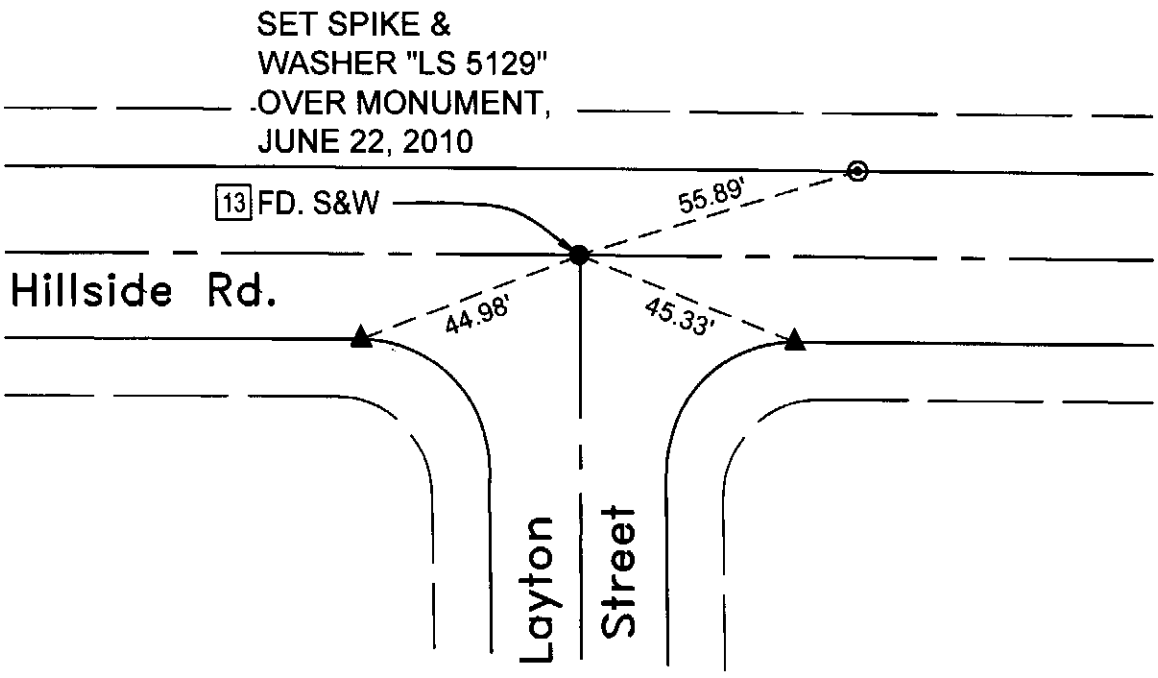

● SPIKE & WASHER, 'LS5129' TO BE SET FLUSH, OVER FD 'PK' NAIL
⊙ FD L&T ON TOP OF CURB
▲ FD. LEAD & NAIL ON TOP OF CURB

City of Rancho Cucamonga — STREET TIE	
L.E.H. & Associates 5990 Layton Street Alta Loma, CA 91737 (909) 941-4817	Hillside Road and Layton Street
SIGNATURE 6/22/10	FIELD REVIEW DATE 6-29-10
P.L.S. 5129 DATE: MAR 31, 2010	TIE BOOK 29 PAGE 168

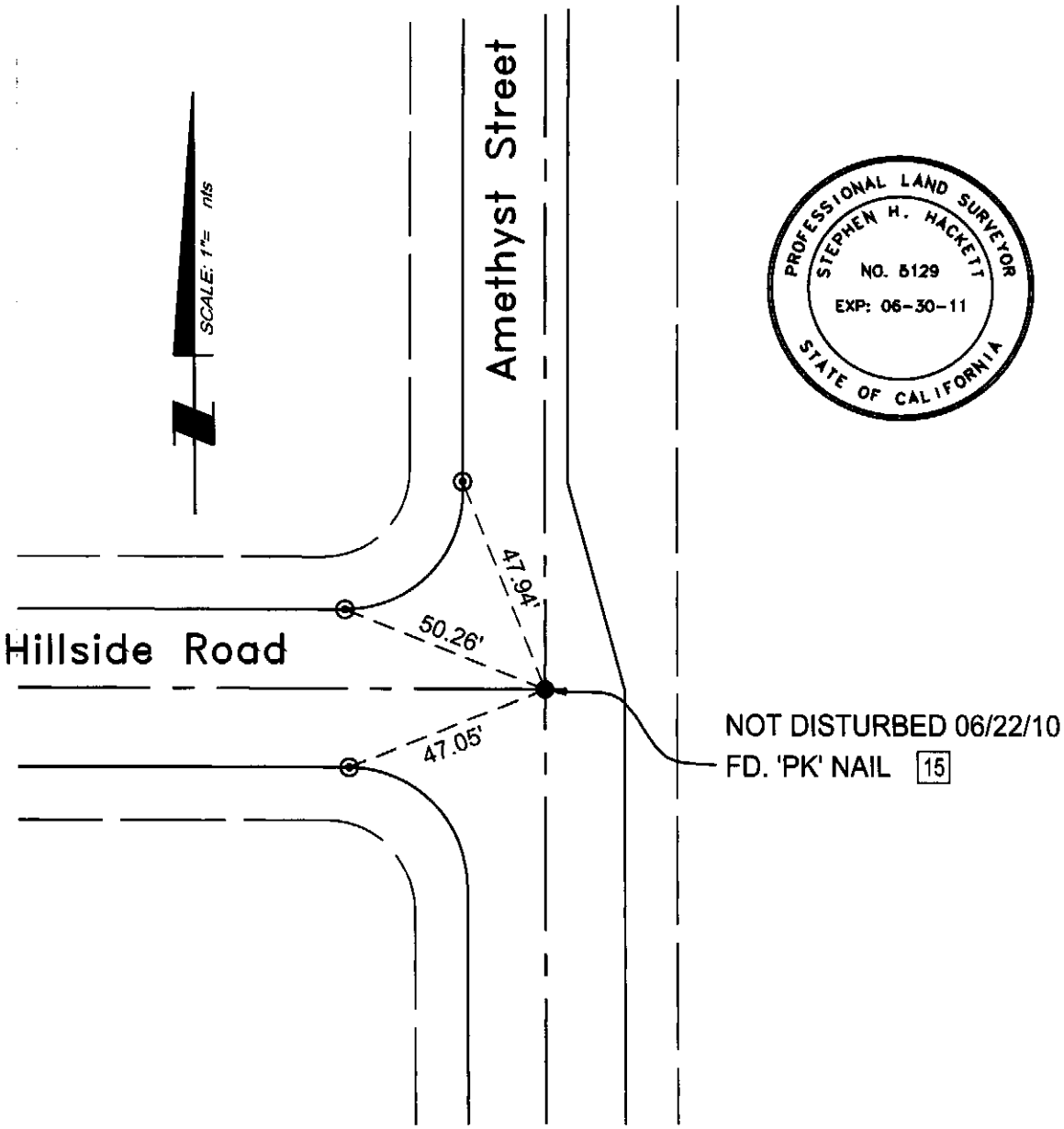

● SPIKE & WASHER, 'LS 5129' TO BE SET FLUSH, OVER FD PK NAIL

⊙ FD CVWD NAIL & WASHER ON TOP OF CURB

City of Rancho Cucamonga — STREET TIE	
L.E.H. & Associates 5990 Layton Street Alta Loma, CA 91737 (909) 941-4817	Hillside Road and Amethyst Street
SIGNATURE 6/22/10	FIELD REVIEW DATE 6-29-10
P.L.S. 5129 DATE: MAR 31, 2010	TIE BOOK 29 PAGE 169

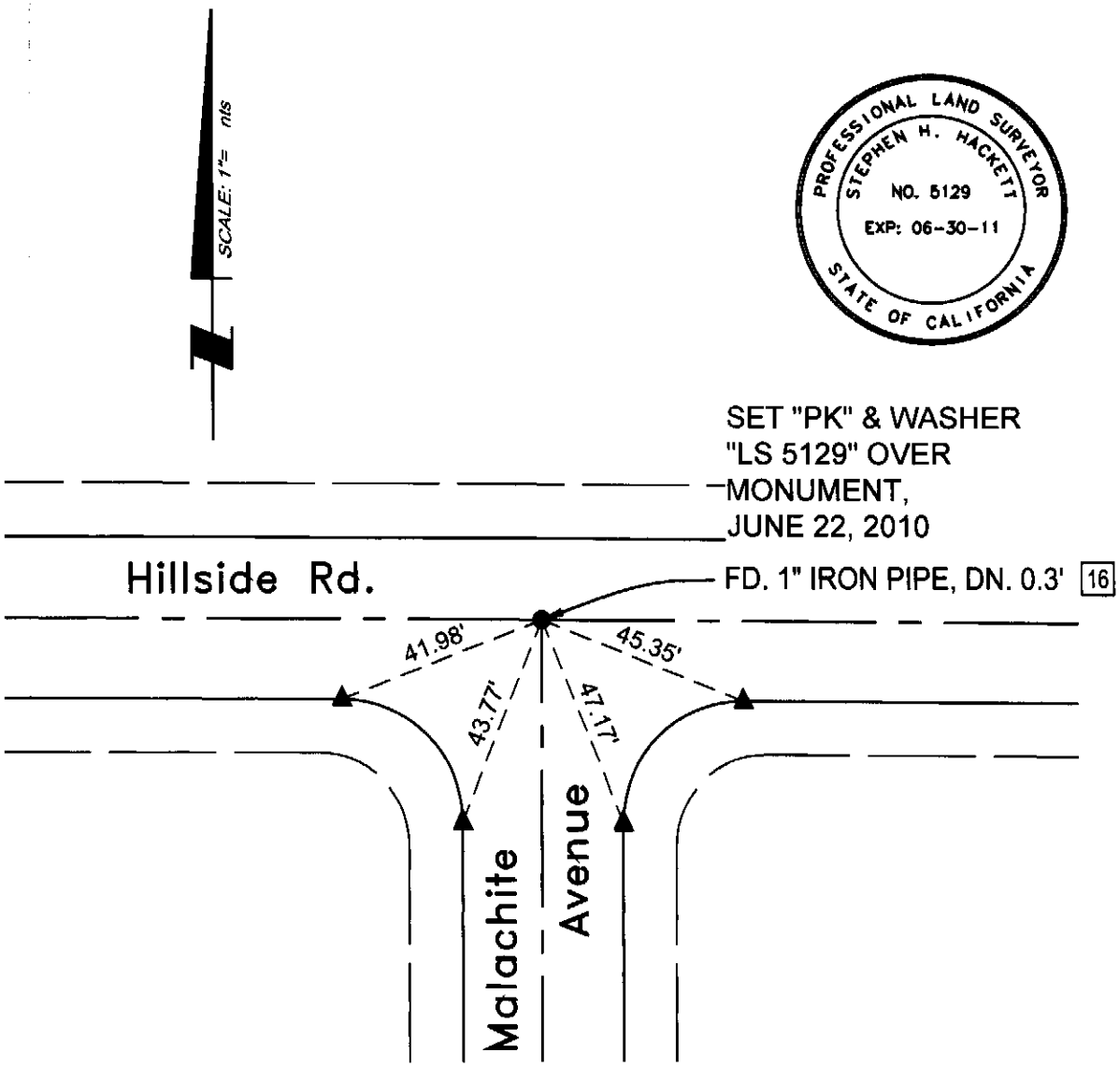

● SPIKE & WASHER, 'LS5129' TO BE SET FLUSH, OVER FD 1" IRON PIPE

▲ FD. NAIL & TAG, RCE 28022, ON TOP OF CURB

City of Rancho Cucamonga — STREET TIE	
L.E.H. & Associates 5990 Layton Street Alta Loma, CA 91737 (909) 941-4817	Hillside Road at Malachite Avenue
SIGNATURE 6/22/10	FIELD REVIEW DATE 6-29-10
P.L.S. 5129 DATE: MAR 31, 2010	TIE BOOK 29 PAGE 170

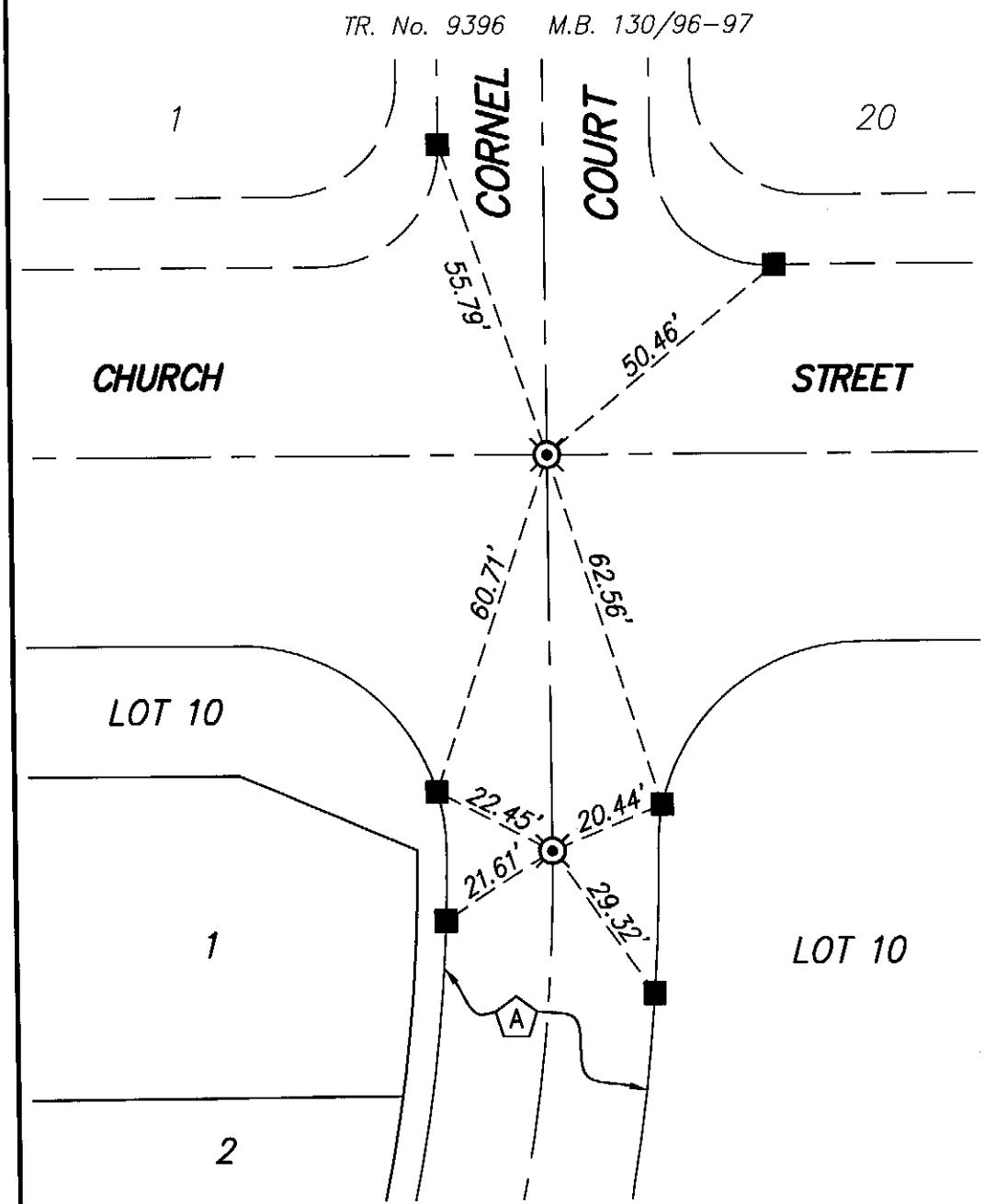

LEGEND

⊗ 6" BOAT SPIKE W/ PUNCH MARK AND WASHER STAMPED "P.L.S. 7635"

■ LEAD & TACK, NO TAG

SCALE: 1" = 30'

EASEMENT AND DEDICATION TABLE	
LTR.	DESCRIPTION
(A)	RESERVED PRIVATE INGRESS AND EGRESS EASEMENT AS SHOWN ON TR. No, 17435 M.B. 326/19-23.

2/10/11

PROFESSIONAL LAND SURVEYOR
ANTHONY HARO
No. 7635
Exp: 12-31-2012
STATE OF CALIFORNIA

CITY OF RANCHO CUCAMONGA — STREET TIE	TRACT No. 17435
MADOLE AND ASSOCIATES, INC. 9302 Pittsburgh Avenue, Suite 230 Rancho Cucamonga, CA 91730 Phone (909) 481-6322	
ENGR./P.L.S. ANTHONY HARO	FIELD REVIEW: Cathy Dawson DATE: 3/2/11
ENGR./P.L.S. No. 7635 DATE: 02-07-2011	TIE BOOK: 29 PAGE: 171

LEGEND

- ⊙ NAIL & TAG "P.L.S. 7635"
- ⊗ 6" BOAT SPIKE W/ PUNCH MARK AND WASHER STAMPED "P.L.S. 7635"
- ■ LEAD & TACK, NO TAG

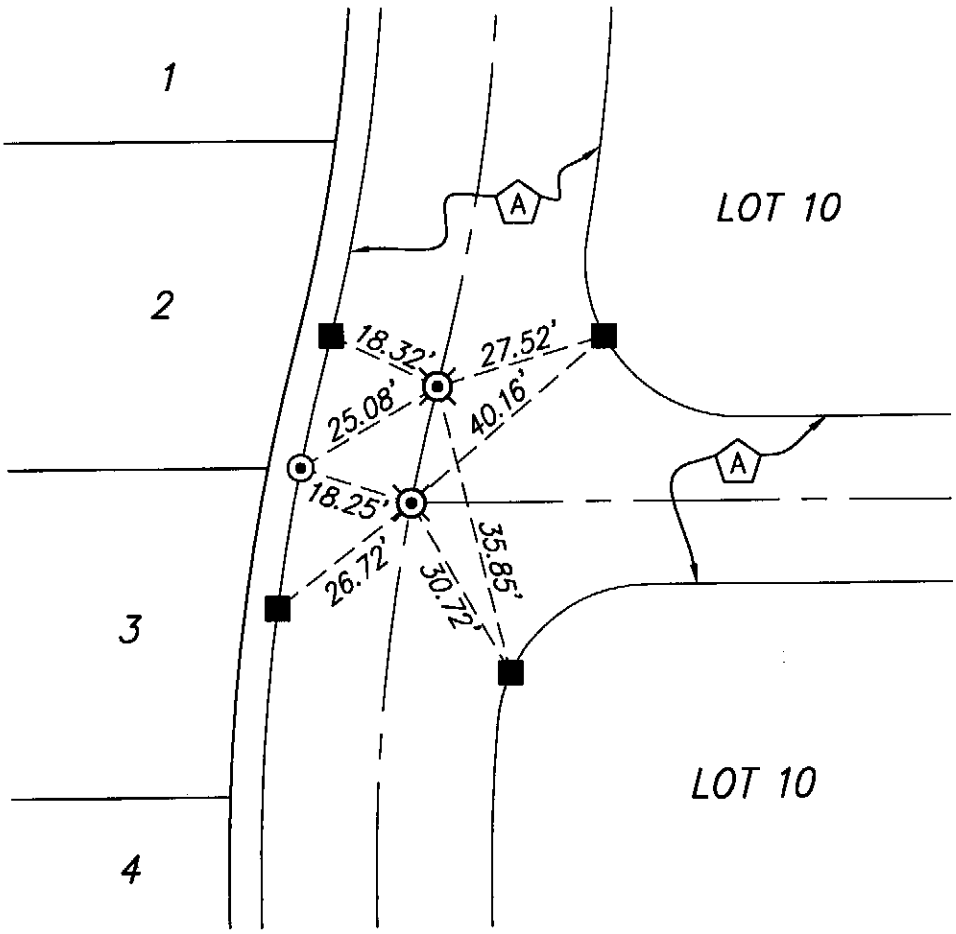

2/10/11

PROFESSIONAL LAND SURVEYOR
ANTHONY HARO
No. 7635
Exp: 12-31-2012
STATE OF CALIFORNIA

EASEMENT AND DEDICATION TABLE	
LTR.	DESCRIPTION
(A)	RESERVED PRIVATE INGRESS AND EGRESS EASEMENT AS SHOWN ON TR. No, 17435 M.B. 326/19-23.

CITY OF RANCHO CUCAMONGA — STREET TIE	TRACT No. 17435
MADOLE AND ASSOCIATES, INC. 9302 Pittsburgh Avenue, Suite 230 Rancho Cucamonga, CA 91730 Phone (909) 481-6322	
ENGR./P.L.S. ANTHONY HARO	FIELD REVIEW: Cathy Dawson DATE: 3/2/11
ENGR./P.L.S. No. 7635 DATE: 02-07-2011	TIE BOOK: 29 PAGE: 172

LEGEND

- 6" BOAT SPIKE W/ PUNCH MARK AND WASHER STAMPED "P.L.S. 7635"
- LEAD & TACK, NO TAG

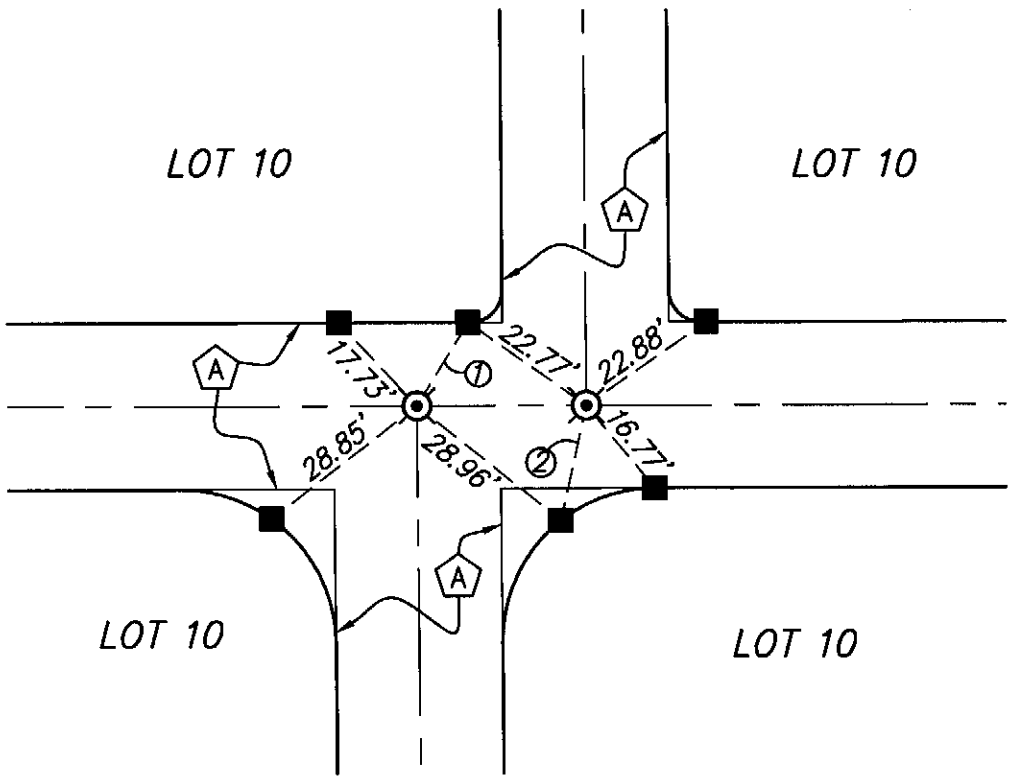

① 15.73'
② 18.67'

2/10/11

PROFESSIONAL LAND SURVEYOR
ANTHONY HARO
No. 7635
Exp: 12-31-2012
STATE OF CALIFORNIA

EASEMENT AND DEDICATION TABLE	
LTR.	DESCRIPTION
A	RESERVED PRIVATE INGRESS AND EGRESS EASEMENT AS SHOWN ON TR. No, 17435 M.B. 326/19-23.

CITY OF RANCHO CUCAMONGA — STREET TIE	TRACT No. 17435
MADOLE AND ASSOCIATES, INC. 9302 Pittsburgh Avenue, Suite 230 Rancho Cucamonga, CA 91730 Phone (909) 481-6322	
ENGR./P.L.S. ANTHONY HARO	FIELD REVIEW: Cathy Dawson DATE: 3/2/11
ENGR./P.L.S. No. 7635 DATE: 02-07-2011	TIE BOOK: 29 PAGE: 173

LEGEND

- ⊙ NAIL & TAG "P.L.S. 7635"
- ⊠ 6" BOAT SPIKE W/ PUNCH MARK AND WASHER STAMPED "P.L.S. 7635"
- ■ LEAD & TACK, NO TAG

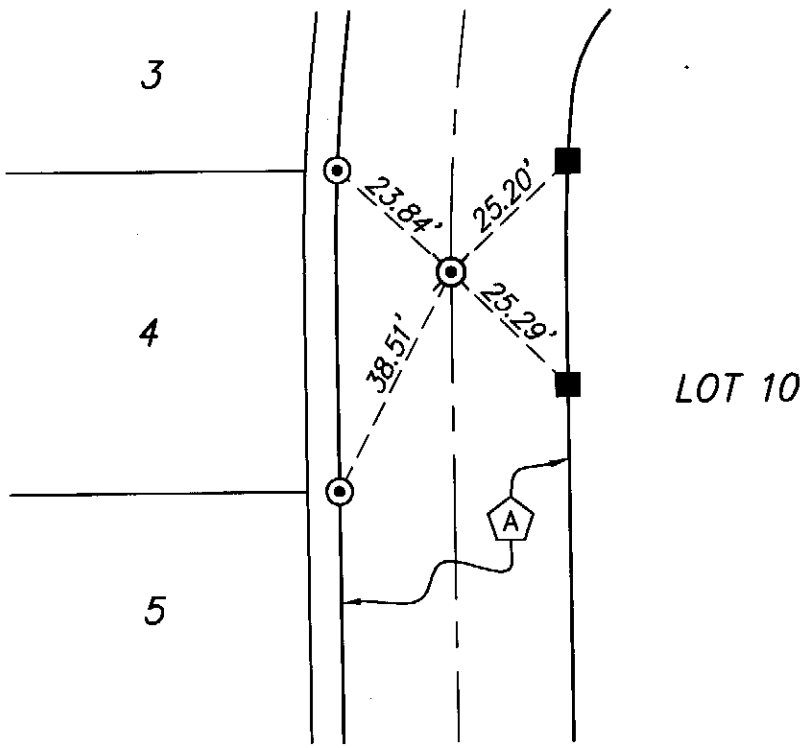

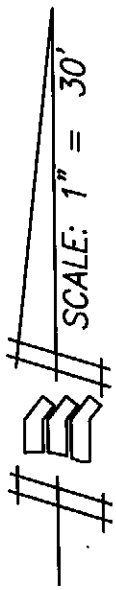

Anthony Haro 2/10/11

PROFESSIONAL LAND SURVEYOR
ANTHONY HARO
No. 7635
Exp: 12-31-2012
STATE OF CALIFORNIA

EASEMENT AND DEDICATION TABLE	
LTR.	DESCRIPTION
(A)	RESERVED PRIVATE INGRESS AND EGRESS EASEMENT AS SHOWN ON TR. No, 17435 M.B. 326/19-23.

CITY OF RANCHO CUCAMONGA — STREET TIE	TRACT No. 17435
MADOLE AND ASSOCIATES, INC. 9302 Pittsburgh Avenue, Suite 230 Rancho Cucamonga, CA 91730 Phone (909) 481-6322	
ENGR./P.L.S. ANTHONY HARO	FIELD REVIEW: Cathy Dawson DATE: 3/2/11
ENGR./P.L.S. No. 7635 DATE: 02-07-2011	TIE BOOK: 29 PAGE: 174

LEGEND

- ⊙ NAIL & TAG "P.L.S. 7635"
- ⊗ 6" BOAT SPIKE W/ PUNCH MARK AND WASHER STAMPED "P.L.S. 7635"
- ■ LEAD & TACK, NO TAG

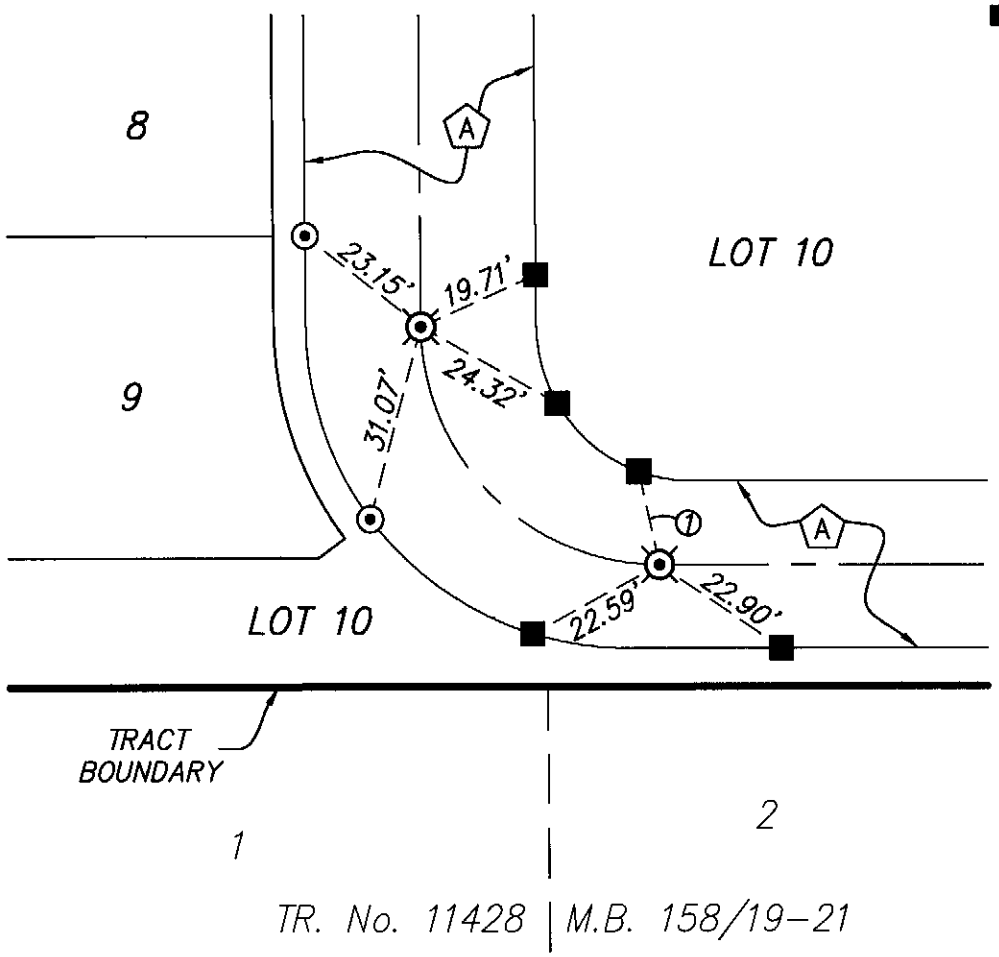

1 14.75'

2/10/11

PROFESSIONAL LAND SURVEYOR
ANTHONY HARO
No. 7635
Exp: 12-31-2012
STATE OF CALIFORNIA

EASEMENT AND DEDICATION TABLE	
LTR.	DESCRIPTION
A	RESERVED PRIVATE INGRESS AND EGRESS EASEMENT AS SHOWN ON TR. No, 17435 M.B. 326/19-23.

CITY OF RANCHO CUCAMONGA — STREET TIE	TRACT No. 17435
MADOLE AND ASSOCIATES, INC. 9302 Pittsburgh Avenue, Suite 230 Rancho Cucamonga, CA 91730 Phone (909) 481-6322	
ENGR./P.L.S. ANTHONY HARO	FIELD REVIEW: Cathy Dawson DATE: 3/2/11
ENGR./P.L.S. No. 7635 DATE: 02-07-2011	TIE BOOK: 29 PAGE: 175

LEGEND

- ⊙ 6" BOAT SPIKE W/ PUNCH MARK AND WASHER STAMPED "P.L.S. 7635"
- ■ LEAD & TACK, NO TAG

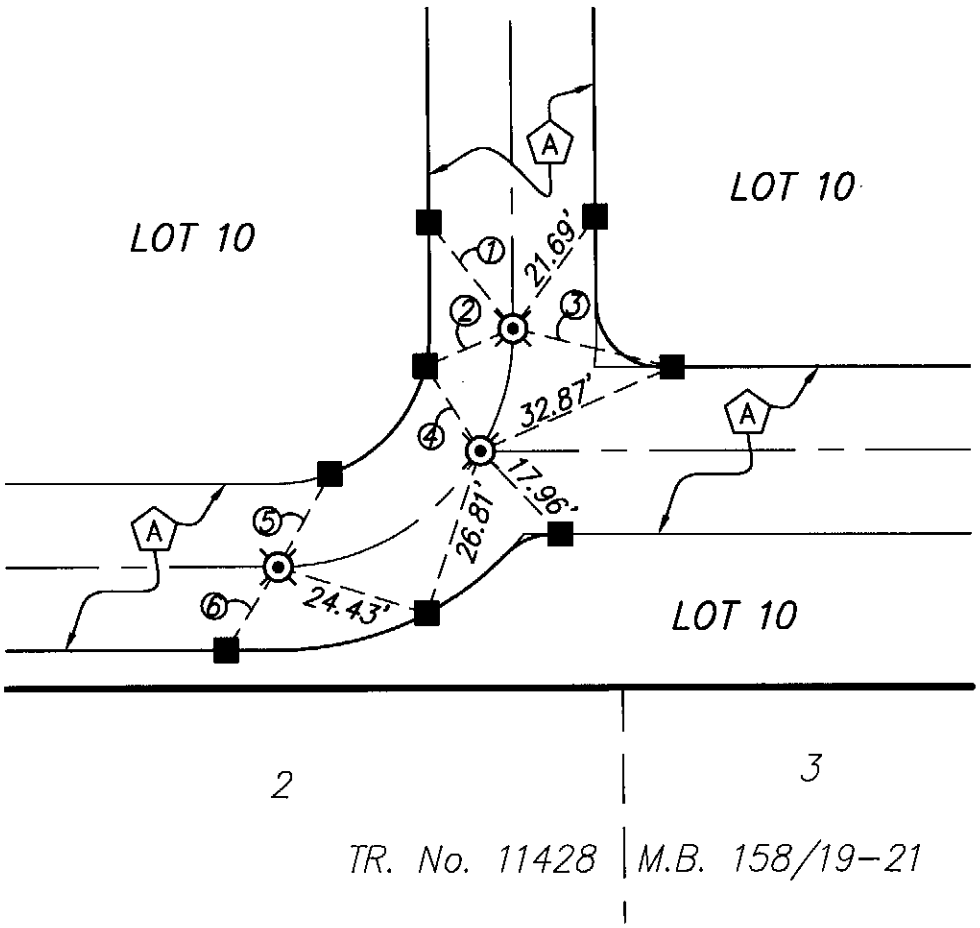

① 21.10' ④ 15.78'
② 14.95' ⑤ 16.60'
③ 25.40' ⑥ 15.38'

EASEMENT AND DEDICATION TABLE	
LTR.	DESCRIPTION
(A)	RESERVED PRIVATE INGRESS AND EGRESS EASEMENT AS SHOWN ON TR. No, 17435 M.B. 326/19-23.

Anthony Haro 2/10/11

PROFESSIONAL LAND SURVEYOR
ANTHONY HARO
No. 7635
Exp: 12-31-2012
STATE OF CALIFORNIA

CITY OF RANCHO CUCAMONGA — STREET TIE	TRACT No. 17435
MADOLE AND ASSOCIATES, INC. 9302 Pittsburgh Avenue, Suite 230 Rancho Cucamonga, CA 91730 Phone (909) 481-6322	
ENGR./P.L.S. ANTHONY HARO	FIELD REVIEW: Cathy Dawson DATE: 3/2/11
ENGR./P.L.S. No. 7635 DATE: 02-07-2011	TIE BOOK: 29 PAGE: 176

LEGEND

- ⊙ 6" BOAT SPIKE W/ PUNCH MARK AND WASHER STAMPED "P.L.S. 7635"
- ■ LEAD & TACK, NO TAG

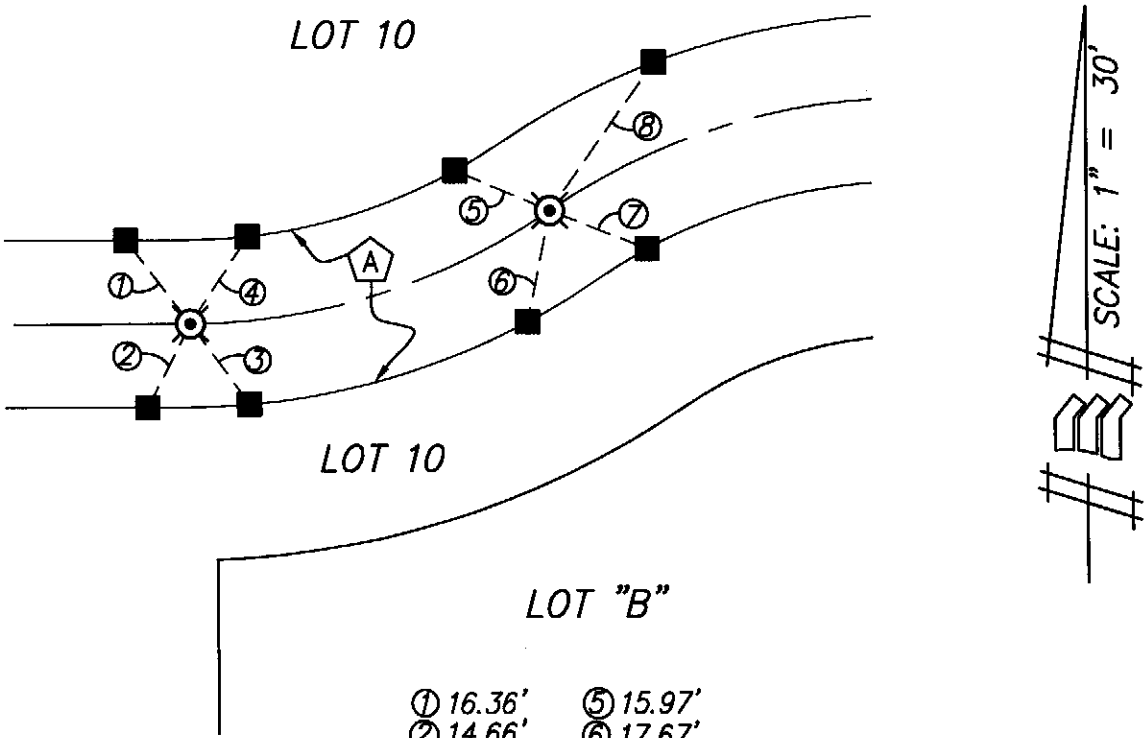

① 16.36'
② 14.66'
③ 15.57'
④ 16.21'
⑤ 15.97'
⑥ 17.67'
⑦ 16.30'
⑧ 28.34'

2/10/11

PROFESSIONAL LAND SURVEYOR
ANTHONY HARO
No. 7635
Exp: 12-31-2012
STATE OF CALIFORNIA

EASEMENT AND DEDICATION TABLE	
LTR.	DESCRIPTION
A	RESERVED PRIVATE INGRESS AND EGRESS EASEMENT AS SHOWN ON TR. No, 17435 M.B. 326/19-23.

CITY OF RANCHO CUCAMONGA — STREET TIE	TRACT NO. 17435
MADOLE AND ASSOCIATES, INC. 9302 Pittsburgh Avenue, Suite 230 Rancho Cucamonga, CA 91730 Phone (909) 481-6322	
ENGR./P.L.S. ANTHONY HARO	FIELD REVIEW: Cathy Dawson DATE: 3/2/11
ENGR./P.L.S. No. 7635 DATE: 02-07-2011	TIE BOOK: 29 PAGE: 177

LEGEND

- ⊙ 6" BOAT SPIKE W/ PUNCH MARK AND WASHER STAMPED "P.L.S. 7635"
- ■ LEAD & TACK, NO TAG

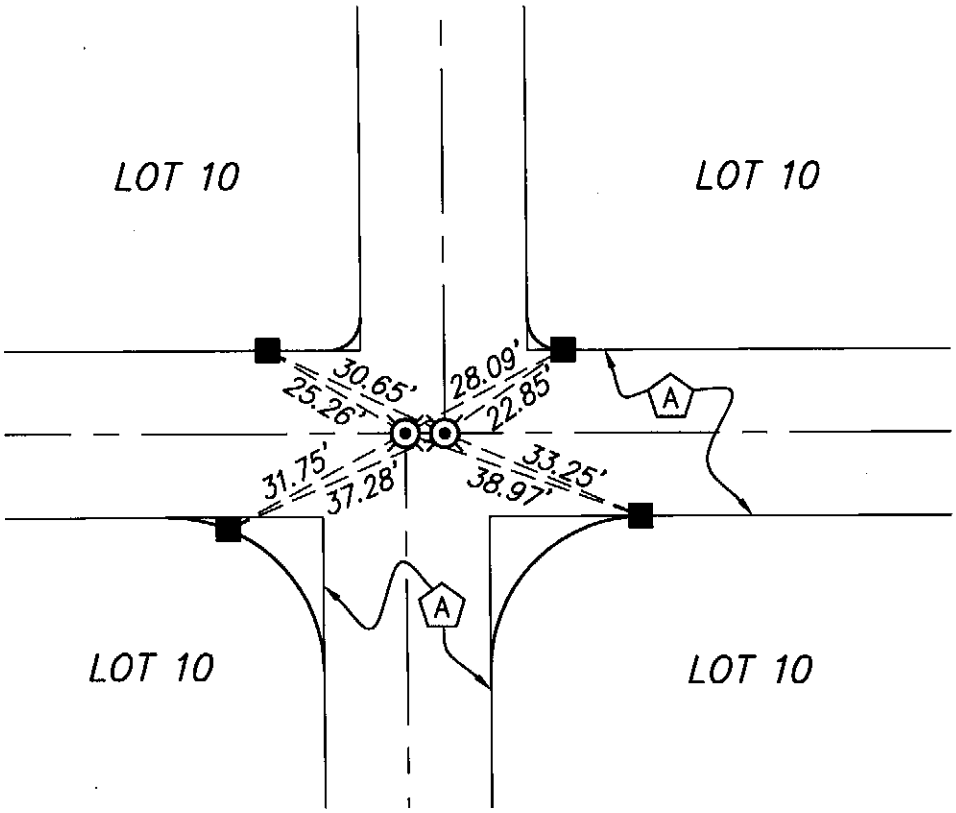

2/10/11

PROFESSIONAL LAND SURVEYOR
ANTHONY HARO
No. 7635
Exp: 12-31-2012
STATE OF CALIFORNIA

EASEMENT AND DEDICATION TABLE	
LTR.	DESCRIPTION
A	RESERVED PRIVATE INGRESS AND EGRESS EASEMENT AS SHOWN ON TR. No, 17435 M.B. 326/19-23.

CITY OF RANCHO CUCAMONGA — STREET TIE	TRACT No. 17435
MADOLE AND ASSOCIATES, INC. 9302 Pittsburgh Avenue, Suite 230 Rancho Cucamonga, CA 91730 Phone (909) 481-6322	
ENGR./P.L.S. ANTHONY HARO	FIELD REVIEW: Cathy Dawson DATE: 3/2/11
ENGR./P.L.S. No. 7635 DATE: 02-07-2011	TIE BOOK: 29 PAGE: 178

LEGEND

- ⊙ 6" BOAT SPIKE W/ PUNCH MARK AND WASHER STAMPED "P.L.S. 7635"
- ■ LEAD & TACK, NO TAG

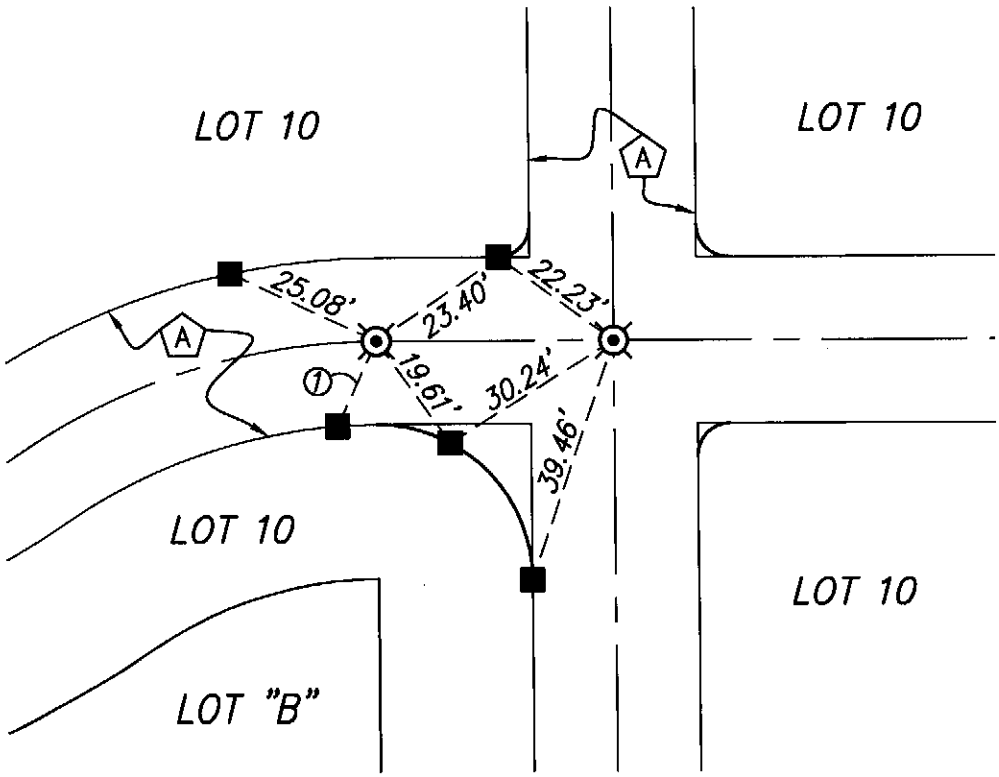

EASEMENT AND DEDICATION TABLE	
LTR.	DESCRIPTION
A	RESERVED PRIVATE INGRESS AND EGRESS EASEMENT AS SHOWN ON TR. No, 17435 M.B. 326/19-23.

2/10/11

PROFESSIONAL LAND SURVEYOR
ANTHONY HARO
No. 7635
Exp: 12-31-2012
STATE OF CALIFORNIA

CITY OF RANCHO CUCAMONGA	STREET TIE	TRACT NO. 17435
MADOLE AND ASSOCIATES, INC. 9302 Pittsburgh Avenue, Suite 230 Rancho Cucamonga, CA 91730 Phone (909) 481-6322		
ENGR./P.L.S. ANTHONY HARO		FIELD REVIEW: Cathy Dawson DATE: 3/2/11
ENGR./P.L.S. No. 7635	DATE: 02-07-2011	TIE BOOK: 29 PAGE: 179

LEGEND

- ⊙ 6" BOAT SPIKE W/ PUNCH MARK AND WASHER STAMPED "P.L.S. 7635"
- ■ LEAD & TACK, NO TAG

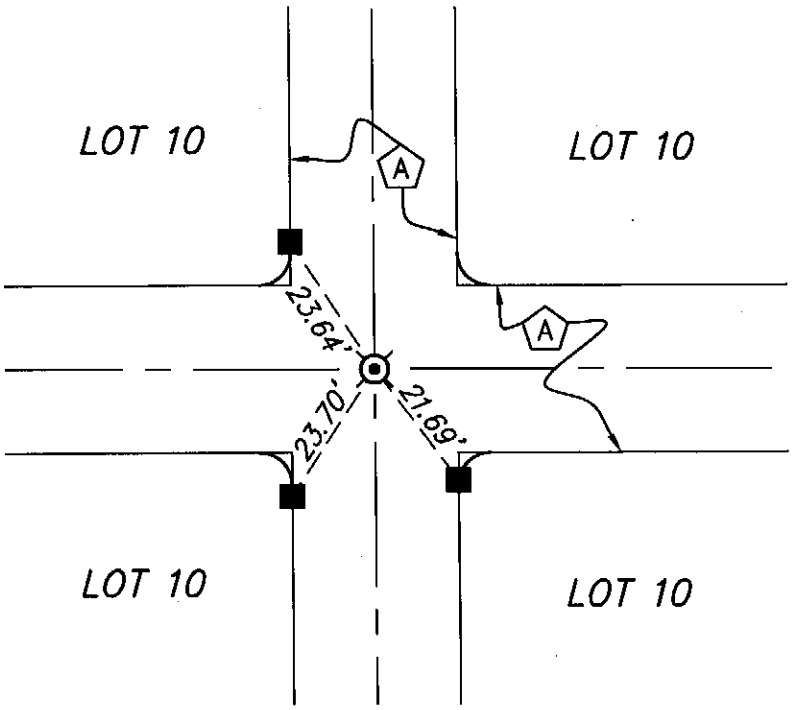

EASEMENT AND DEDICATION TABLE	
LTR.	DESCRIPTION
(A)	RESERVED PRIVATE INGRESS AND EGRESS EASEMENT AS SHOWN ON TR. No, 17435 M.B. 326/19-23.

Anthony Haro 2/10/11

PROFESSIONAL LAND SURVEYOR
ANTHONY HARO
No. 7635
Exp: 12-31-2012
STATE OF CALIFORNIA

CITY OF RANCHO CUCAMONGA	STREET TIE	TRACT NO. 17435
MADOLE AND ASSOCIATES, INC. 9302 Pittsburgh Avenue, Suite 230 Rancho Cucamonga, CA 91730 Phone (909) 481-6322		
ENGR./P.L.S. ANTHONY HARO		FIELD REVIEW: Cathy Dawson DATE: 3/2/11
ENGR./P.L.S. No. 7635	DATE: 02-07-2011	TIE BOOK: 29 PAGE: 180

LEGEND

- 6" BOAT SPIKE W/ PUNCH MARK AND WASHER STAMPED "P.L.S. 7635"
- LEAD & TAG, STAMPED "P.L.S. 7635"
- LEAD & TACK, NO TAG

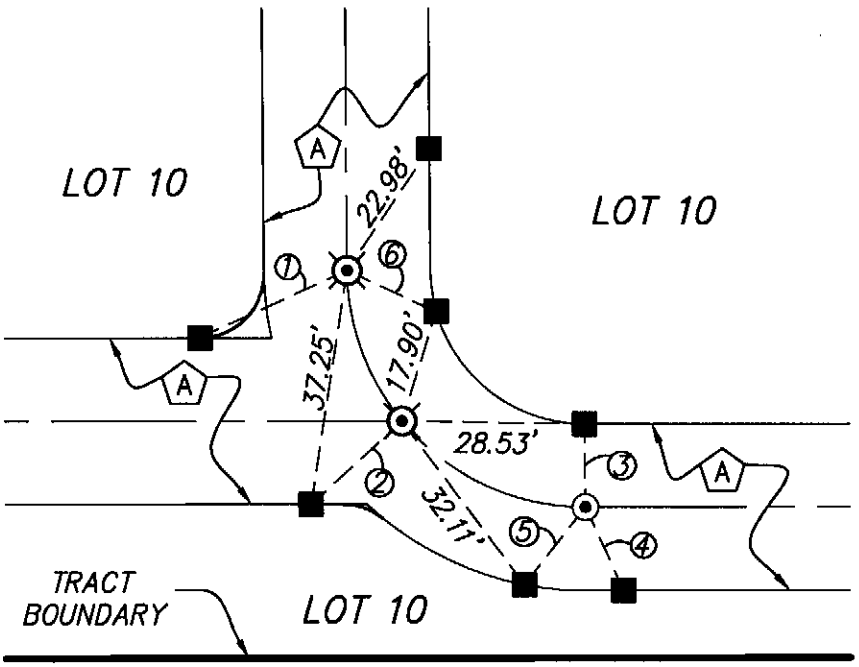

TR. No. 11428 M.B. 158/19-21

① 25.49' ④ 14.28'
② 19.55' ⑤ 15.79'
③ 13.34' ⑥ 15.58'

2/10/11

PROFESSIONAL LAND SURVEYOR
ANTHONY HARO
No. 7635
Exp: 12-31-2012
STATE OF CALIFORNIA

EASEMENT AND DEDICATION TABLE	
LTR.	DESCRIPTION
A	RESERVED PRIVATE INGRESS AND EGRESS EASEMENT AS SHOWN ON TR. No, 17435 M.B. 326/19-23.

CITY OF RANCHO CUCAMONGA — STREET TIE	TRACT NO. 17435
MADOLE AND ASSOCIATES, INC. 9302 Pittsburgh Avenue, Suite 230 Rancho Cucamonga, CA 91730 Phone (909) 481-6322	
ENGR./P.L.S. ANTHONY HARO	FIELD REVIEW: Cathy Dawson DATE: 3/2/11
ENGR./P.L.S. No. 7635 DATE: 02-07-2011	TIE BOOK: 29 PAGE: 181

LEGEND

- ⊗ 6" BOAT SPIKE W/ PUNCH MARK AND WASHER STAMPED "P.L.S. 7635"
- ⊙ LEAD & TAG STAMPED "P.L.S. 7635"
- ■ LEAD & TACK, NO TAG

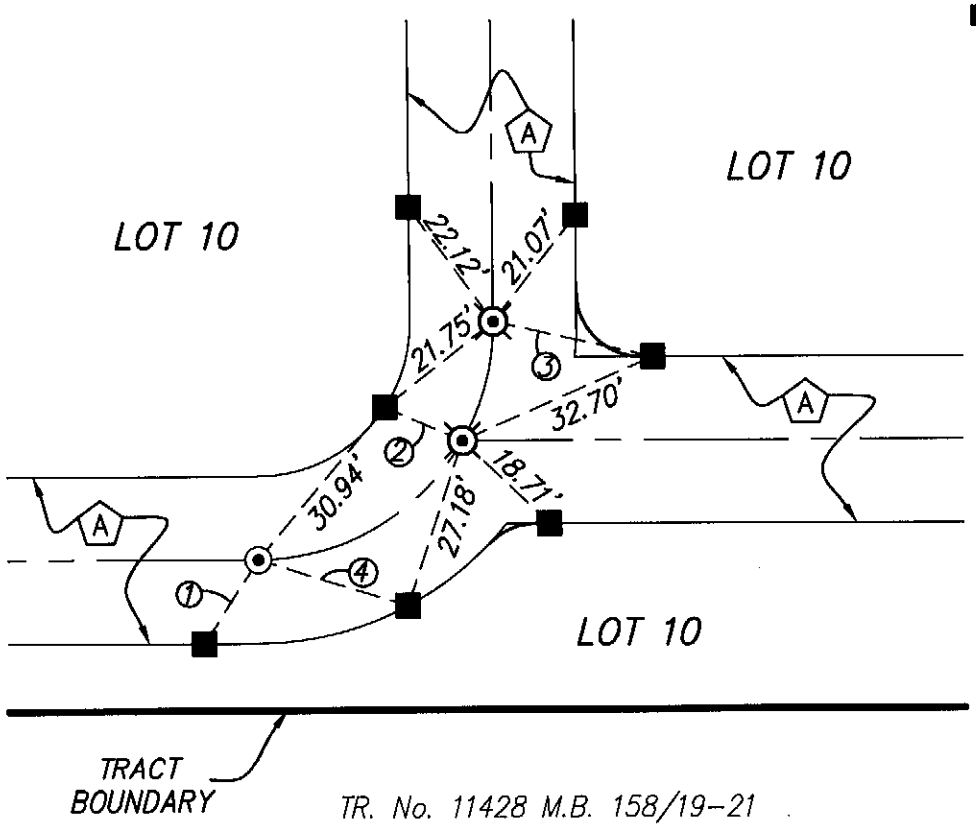

TR. No. 11428 M.B. 158/19-21

① 15.55'
② 13.49'
③ 25.39'
④ 24.62'

EASEMENT AND DEDICATION TABLE	
LTR.	DESCRIPTION
A	RESERVED PRIVATE INGRESS AND EGRESS EASEMENT AS SHOWN ON TR. No, 17435 M.B. 326/19-23.

2/10/11

PROFESSIONAL LAND SURVEYOR
ANTHONY HARO
No. 7635
Exp: 12-31-2012
STATE OF CALIFORNIA

CITY OF RANCHO CUCAMONGA — STREET TIE	TRACT NO. 17435
MADOLE AND ASSOCIATES, INC. 9302 Pittsburgh Avenue, Suite 230 Rancho Cucamonga, CA 91730 Phone (909) 481-6322	
ENGR./P.L.S. ANTHONY HARO	FIELD REVIEW: Cathy Dawson DATE: 3/2/11
ENGR./P.L.S. No. 7635 DATE: 02-07-2011	TIE BOOK: 29 PAGE: 182

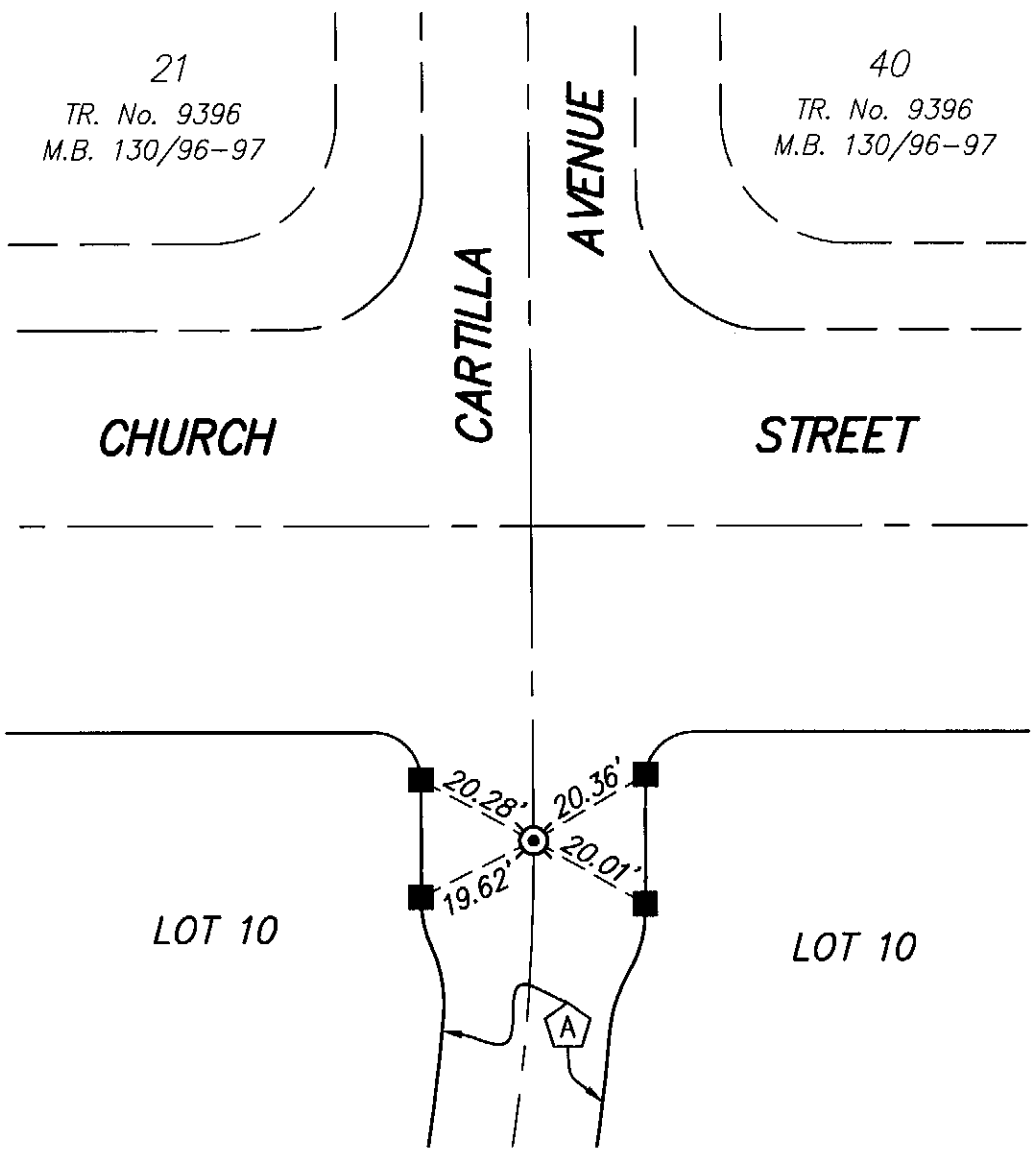

LEGEND

- 6" BOAT SPIKE W/ PUNCH MARK AND WASHER STAMPED "P.L.S. 7635"
- LEAD & TACK, NO TAG

SCALE: 1" = 30'

EASEMENT AND DEDICATION TABLE	
LTR.	DESCRIPTION
A	RESERVED PRIVATE INGRESS AND EGRESS EASEMENT AS SHOWN ON TR. No, 17435 M.B. 326/19-23.

2/10/11

PROFESSIONAL LAND SURVEYOR
ANTHONY HARO
No. 7635
Exp: 12-31-2012
STATE OF CALIFORNIA

CITY OF RANCHO CUCAMONGA	STREET TIE	TRACT NO. 17435
MADOLE AND ASSOCIATES, INC. 9302 Pittsburgh Avenue, Suite 230 Rancho Cucamonga, CA 91730 Phone (909) 481-6322		
ENGR./P.L.S. ANTHONY HARO		FIELD REVIEW: Cathy Dawson DATE: 3/2/11
ENGR./P.L.S. No. 7635	DATE: 02-07-2011	TIE BOOK: 29 PAGE: 183

LEGEND

⊙ 6" BOAT SPIKE W/ PUNCH MARK AND WASHER STAMPED "P.L.S. 7635"

■ LEAD & TACK, NO TAG

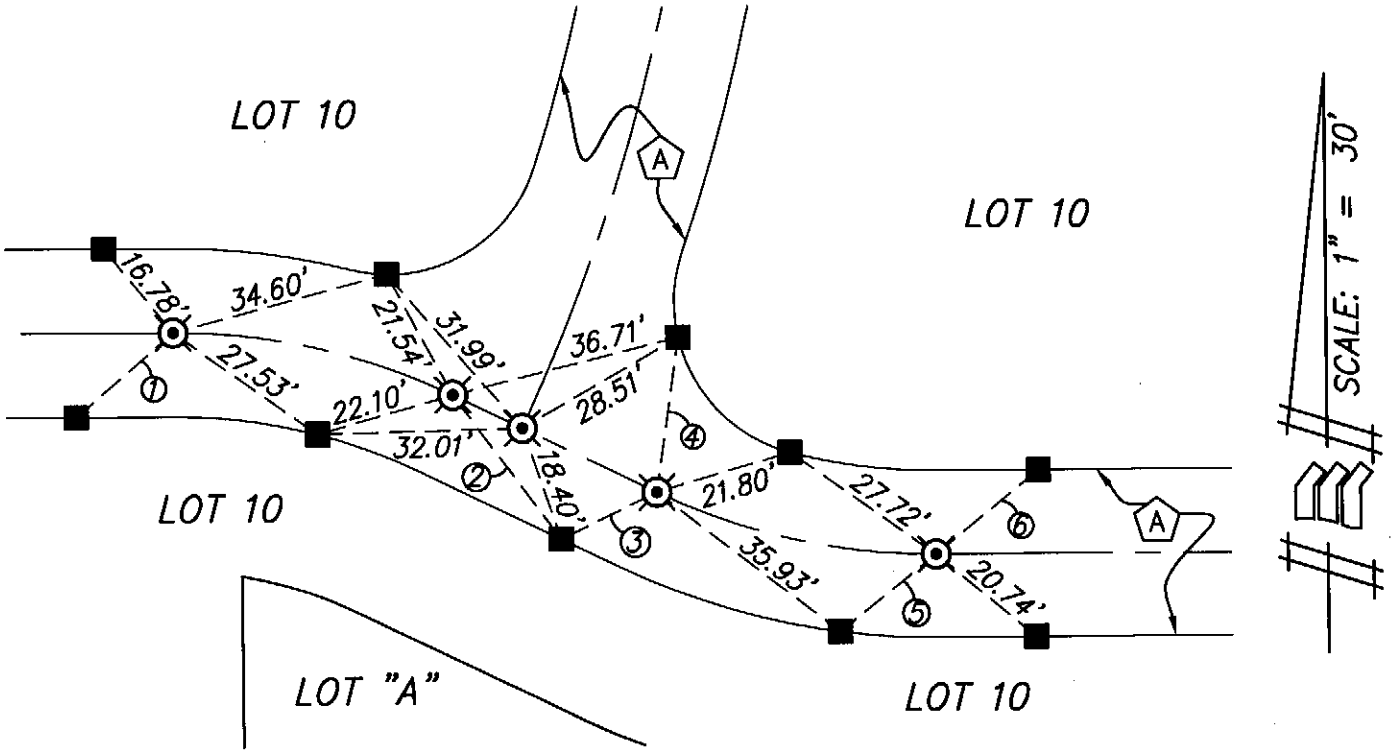

① 20.03'
② 28.10'
③ 16.80'
④ 24.36'
⑤ 19.46'
⑥ 20.68'

2/10/11

PROFESSIONAL LAND SURVEYOR
ANTHONY HARO
No. 7635
Exp: 12-31-2012
STATE OF CALIFORNIA

EASEMENT AND DEDICATION TABLE	
LTR.	DESCRIPTION
(A)	RESERVED PRIVATE INGRESS AND EGRESS EASEMENT AS SHOWN ON TR. No, 17435 M.B. 326/19-23.

CITY OF RANCHO CUCAMONGA — STREET TIE	TRACT NO. 17435
MADOLE AND ASSOCIATES, INC. 9302 Pittsburgh Avenue, Suite 230 Rancho Cucamonga, CA 91730 Phone (909) 481-6322	
ENGR./P.L.S. ANTHONY HARO	FIELD REVIEW: Cathy Dawson DATE: 3/2/11
ENGR./P.L.S. No. 7635 DATE: 02-07-2011	TIE BOOK: 29 PAGE: 184